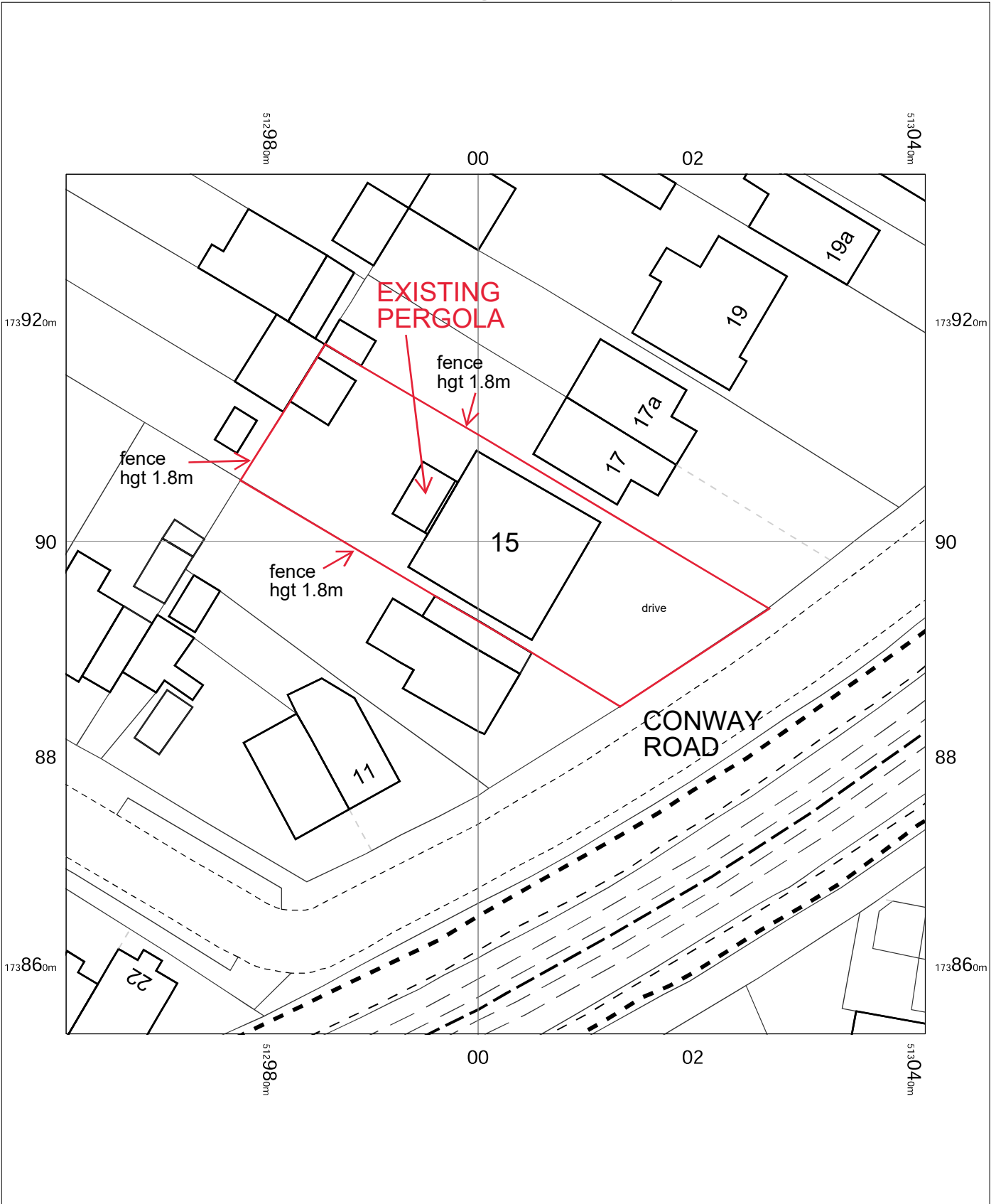


**EXISTING BLOCK PLAN SCALE 1:500@a4 15, Conway Road, Whitton, TW4 5LL**



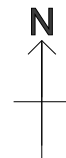
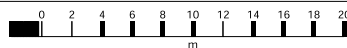
**Britelite**

Windows, Conservatories & Flat Roofs

OS MasterMap 1250/2500/10000 scale  
Thursday, February 29, 2024, ID: CM-01152265  
[www.centremapslive.co.uk](http://www.centremapslive.co.uk)

1:500 scale print at A4, Centre: 513002 E, 173894 N

©Crown Copyright Ordnance Survey. Licence no.  
AC0000849896



FOR A BETTER POINT OF VIEW