



Site Details:

THE STAG BREWERY, LOWER
RICHMOND ROAD, MORTLAKE,
LONDON, SW14 7ET

Client Ref: WIE18671_Stag_Brewery_POREQ113587
Report Ref: WTM1-8385347_LS_2_1
Grid Ref: 520528, 175957

Map Name: National Grid


Map date: 1951

Scale: 1:2,500

Printed at: 1:2,500



Surveyed 1951
Revised 1951
Edition N/A
Copyright N/A
Levelled 1932



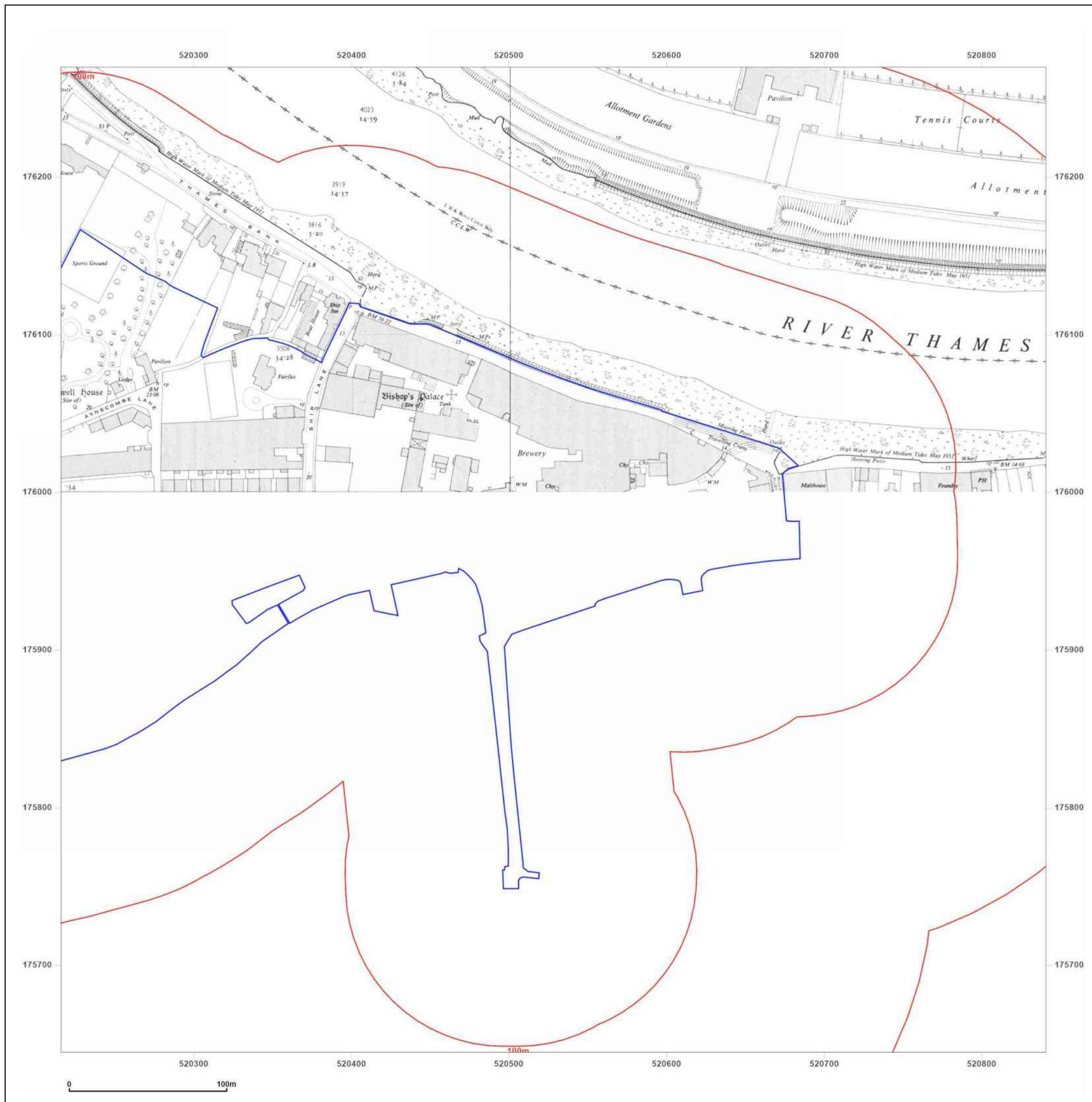
Produced by
Groundsure Insights
T: 08444 159000
E: info@groundsure.com
W: www.groundsure.com



© Crown copyright and database rights 2018 Ordnance Survey 100035207

Production date: 07 December 2021

Map legend available at:
www.groundsure.com/sites/default/files/groundsure_legend.pdf



Site Details:

THE STAG BREWERY, LOWER
RICHMOND ROAD, MORTLAKE,
LONDON, SW14 7ET

Client Ref: WIE18671_Stag_Brewery_POREQ113587
Report Ref: WTM1-8385347_LS_2_1
Grid Ref: 520528, 175957

Map Name: National Grid

Map date: 1951-1953

Scale: 1:2,500

Printed at: 1:2,500



Surveyed 1951
Revised 1951
Edition N/A
Copyright N/A
Levelled 1932

Surveyed N/A
Revised N/A
Edition N/A
Copyright N/A
Levelled N/A



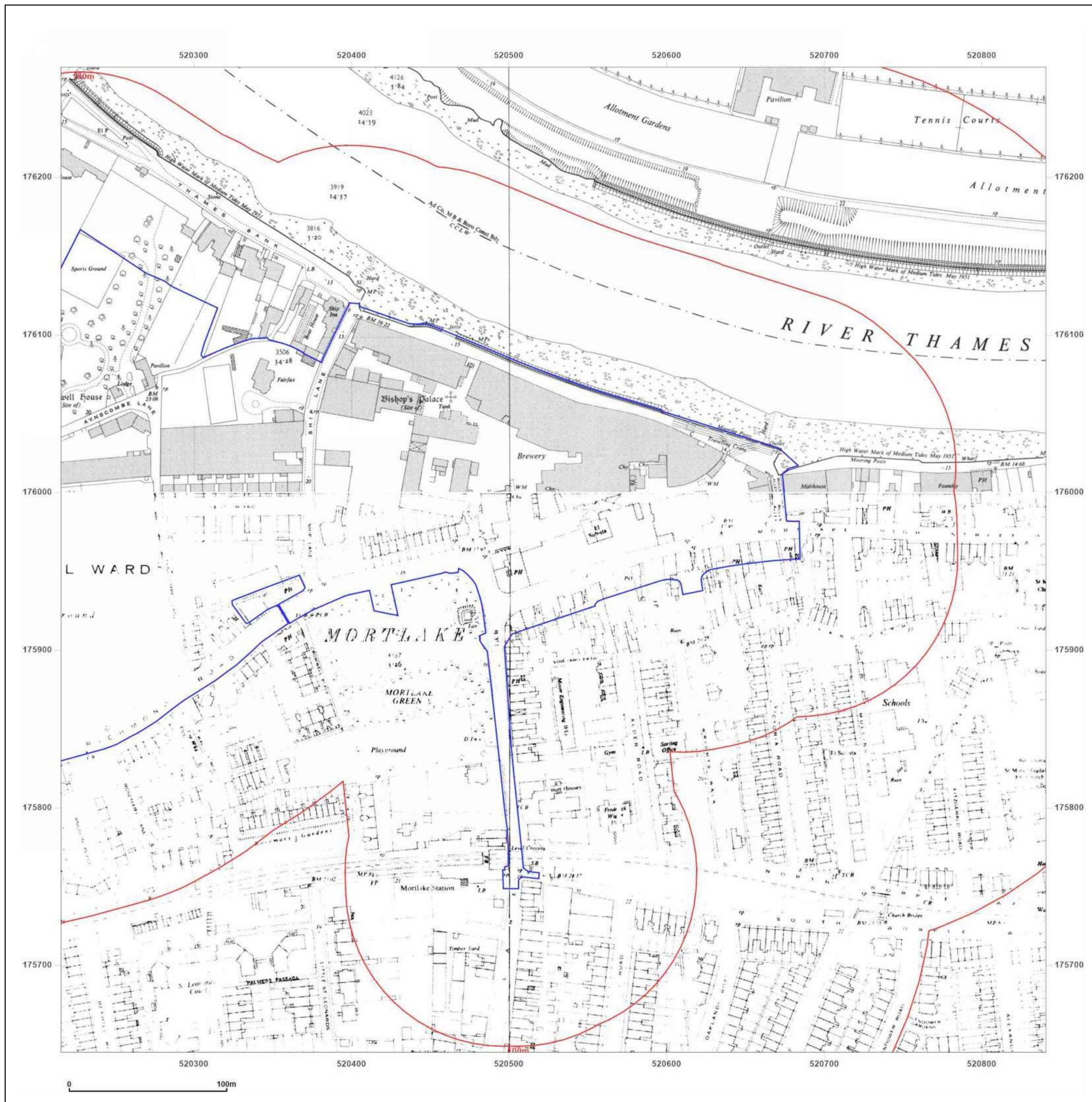
Produced by
Groundsure Insights
T: 08444 159000
E: info@groundsure.com
W: www.groundsure.com



© Crown copyright and database rights 2018 Ordnance Survey 100035207

Production date: 07 December 2021

Map legend available at:
www.groundsure.com/sites/default/files/groundsure_legend.pdf





Site Details:

THE STAG BREWERY, LOWER
RICHMOND ROAD, MORTLAKE,
LONDON, SW14 7ET

Client Ref: WIE18671_Stag_Brewery_POREQ113587
Report Ref: WTM1-8385347_LS_2_1
Grid Ref: 520528, 175957

Map Name: National Grid


Map date: 1968

Scale: 1:2,500

Printed at: 1:2,500



Surveyed 1967
Revised 1967
Edition N/A
Copyright 1968
Levelled 1954



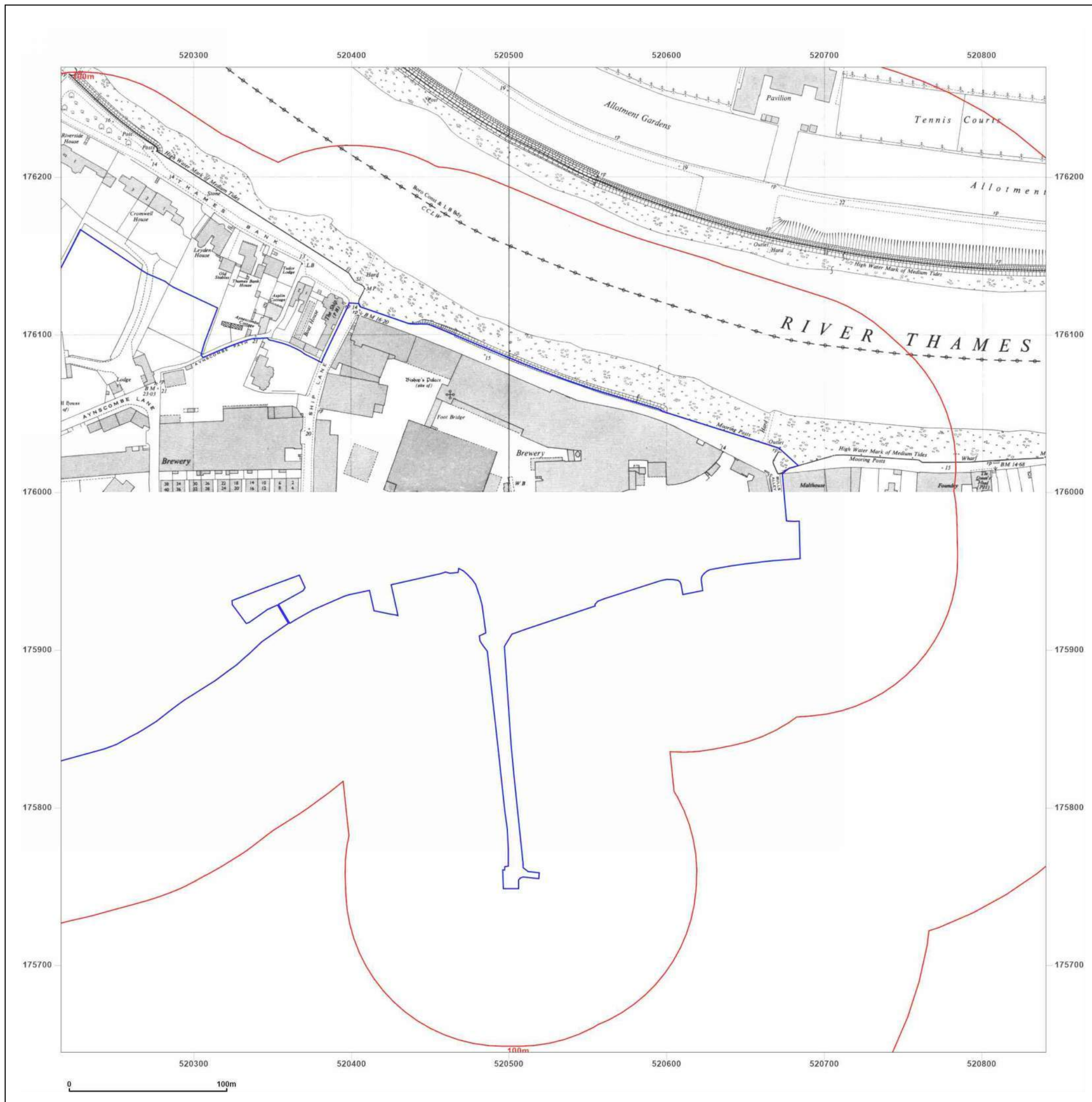
Produced by
Groundsure Insights
T: 08444 159000
E: info@groundsure.com
W: www.groundsure.com



© Crown copyright and database rights 2018 Ordnance Survey 100035207

Production date: 07 December 2021

Map legend available at:
www.groundsure.com/sites/default/files/groundsure_legend.pdf





Site Details:

THE STAG BREWERY, LOWER
RICHMOND ROAD, MORTLAKE,
LONDON, SW14 7ET

Client Ref: WIE18671_Stag_Brewery_POREQ113587
Report Ref: WTM1-8385347_LS_2_1
Grid Ref: 520528, 175957

Map Name: National Grid


Map date: 1968

Scale: 1:2,500

Printed at: 1:2,500



Surveyed N/A
Revised N/A
Edition N/A
Copyright N/A
Levelled N/A



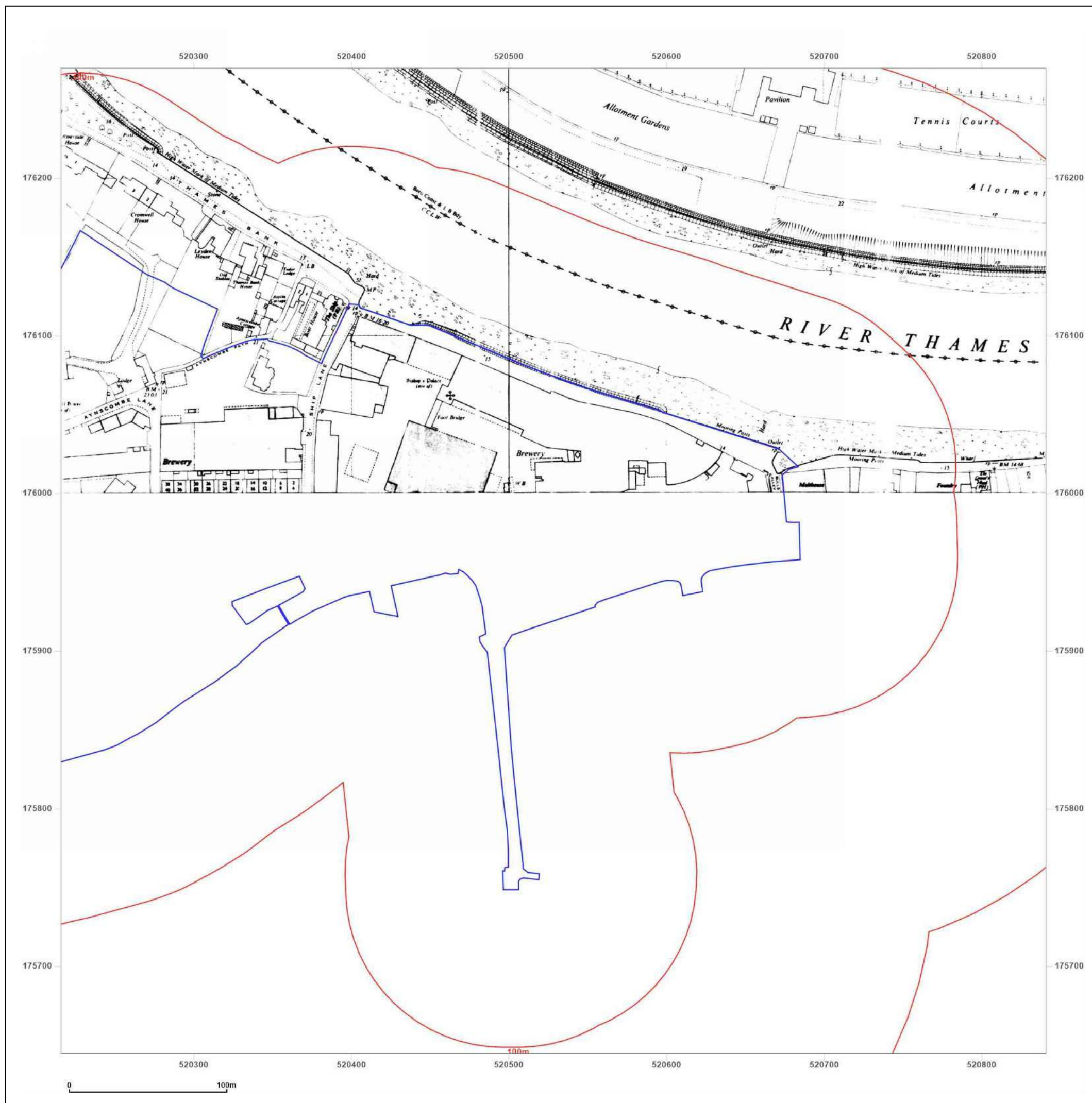
Produced by
Groundsure Insights
T: 08444 159000
E: info@groundsure.com
W: www.groundsure.com



© Crown copyright and database rights 2018 Ordnance Survey 100035207

Production date: 07 December 2021

Map legend available at:
www.groundsure.com/sites/default/files/groundsure_legend.pdf





Site Details:

THE STAG BREWERY, LOWER
RICHMOND ROAD, MORTLAKE,
LONDON, SW14 7ET

Client Ref: WIE18671_Stag_Brewery_POREQ113587
Report Ref: WTM1-8385347_LS_1_1
Grid Ref: 519903, 175957

Map Name: County Series


Map date: 1868

Scale: 1:2,500

Printed at: 1:2,500



Surveyed 1868
Revised 1868
Edition N/A
Copyright N/A
Levelled N/A




Produced by
Groundsure Insights
T: 08444 159000
E: info@groundsure.com
W: www.groundsure.com

© Crown copyright and database rights 2018 Ordnance Survey 100035207

Production date: 07 December 2021

Map legend available at:
www.groundsure.com/sites/default/files/groundsure_legend.pdf





Site Details:

THE STAG BREWERY, LOWER
RICHMOND ROAD, MORTLAKE,
LONDON, SW14 7ET

Client Ref: WIE18671_Stag_Brewery_POREQ113587
Report Ref: WTM1-8385347_LS_1_1
Grid Ref: 519903, 175957

Map Name: County Series

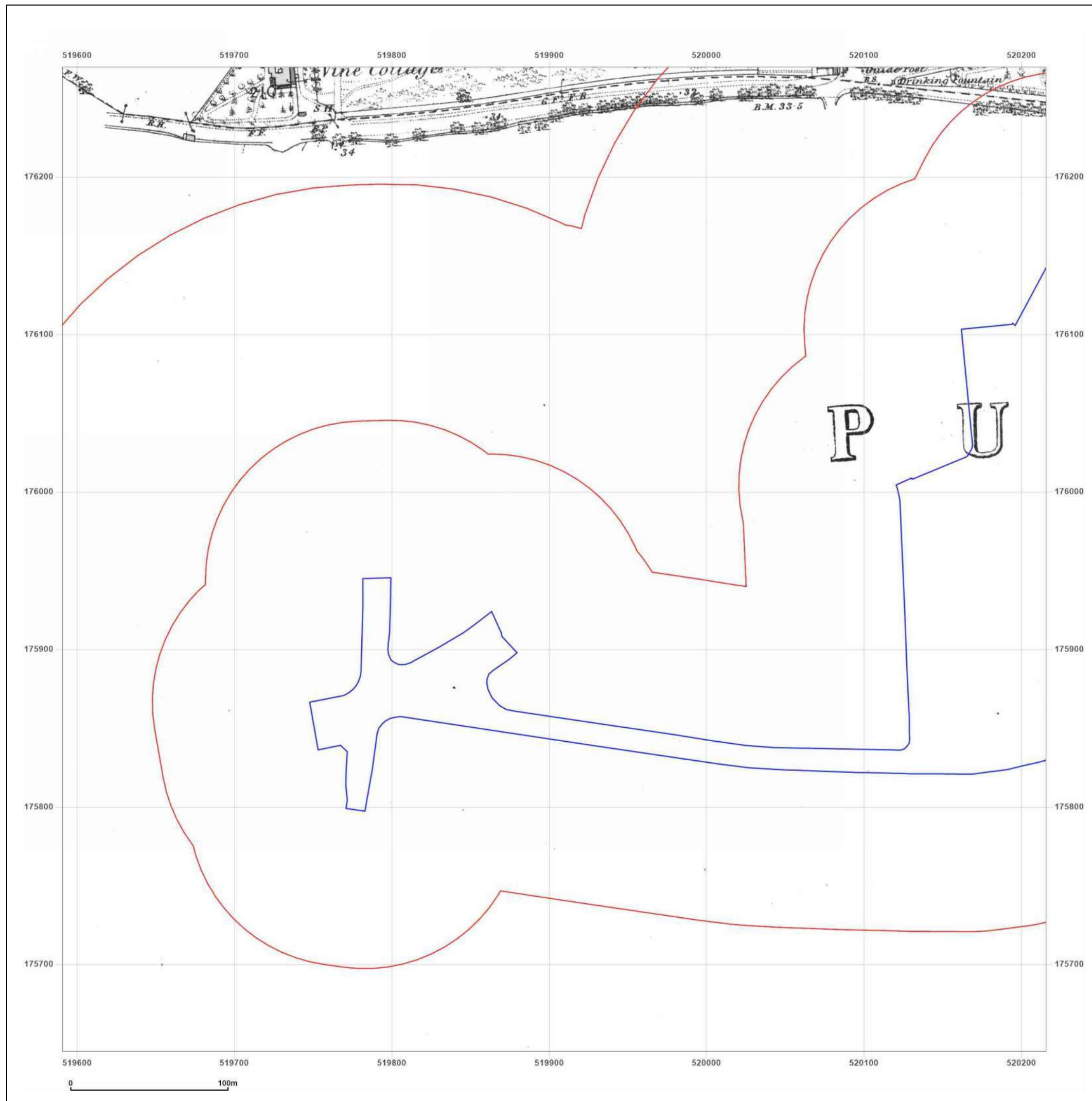

Map date: 1868

Scale: 1:2,500

Printed at: 1:2,500



Surveyed 1868
Revised 1868
Edition N/A
Copyright N/A
Levelled N/A



Produced by
Groundsure Insights
T: 08444 159000
E: info@groundsure.com
W: www.groundsure.com

© Crown copyright and database rights 2018 Ordnance Survey 100035207

Production date: 07 December 2021

Map legend available at:
www.groundsure.com/sites/default/files/groundsure_legend.pdf



Site Details:

THE STAG BREWERY, LOWER RICHMOND ROAD, MORTLAKE, LONDON, SW14 7ET

Client Ref: WIE18671_Stag_Brewery_POREQ113587
Report Ref: WTM1-8385347_LS_1_1
Grid Ref: 519903, 175957

Map Name: County Series


Map date: 1868

Scale: 1:2,500

Printed at: 1:2,500



Surveyed 1868
Revised 1868
Edition N/A
Copyright N/A
Levelled N/A



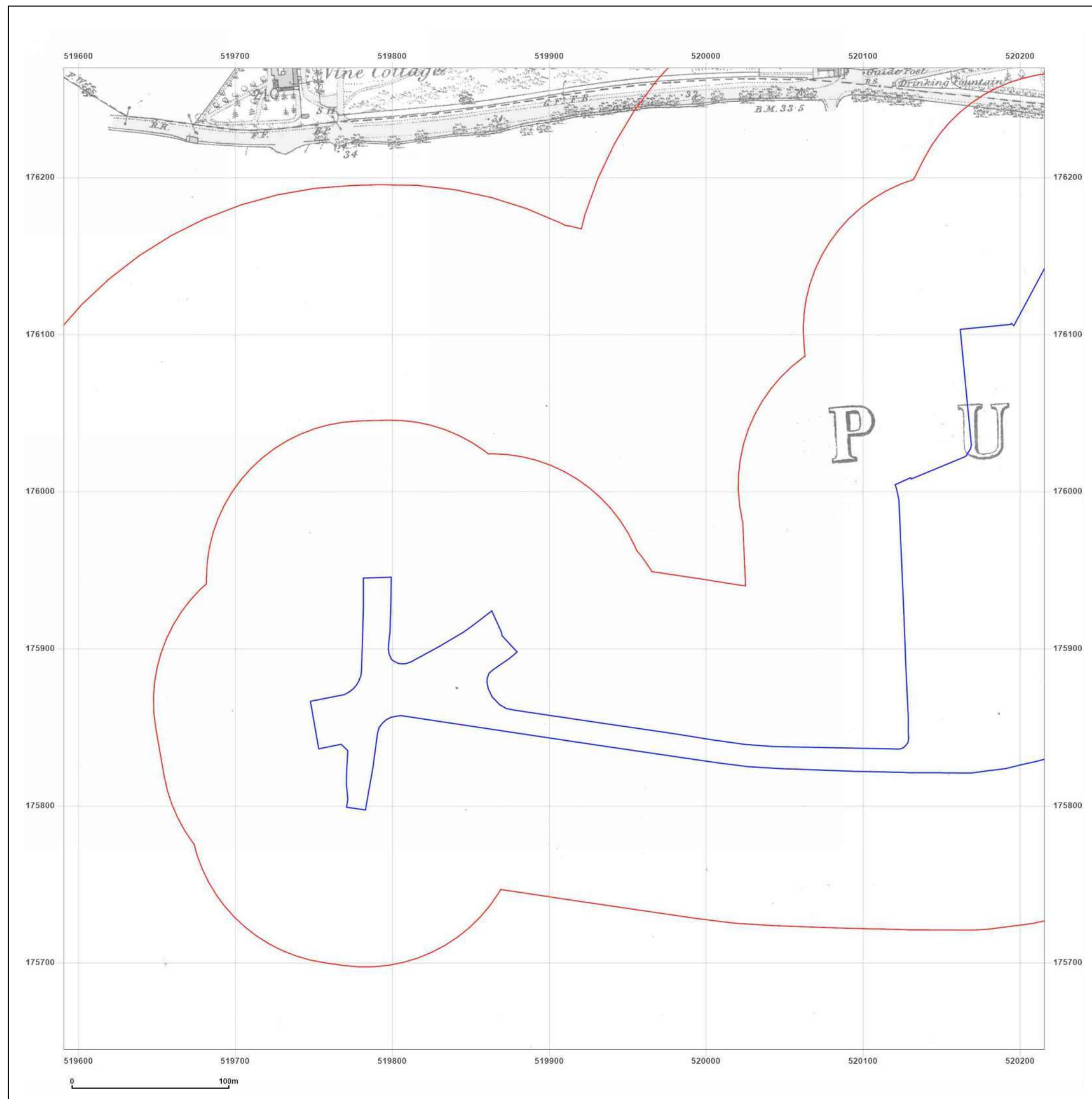
Produced by
Groundsure Insights
T: 08444 159000
E: info@groundsure.com
W: www.groundsure.com



© Crown copyright and database rights 2018 Ordnance Survey 100035207

Production date: 07 December 2021

Map legend available at:
www.groundsure.com/sites/default/files/groundsure_legend.pdf





Site Details:

THE STAG BREWERY, LOWER RICHMOND ROAD, MORTLAKE, LONDON, SW14 7ET

Client Ref: WIE18671_Stag_Brewery_POREQ113587
Report Ref: WTM1-8385347_LS_1_1
Grid Ref: 519903, 175957

Map Name: County Series


Map date: 1869

Scale: 1:2,500

Printed at: 1:2,500



Surveyed 1869
Revised 1869
Edition N/A
Copyright N/A
Levelled N/A



Produced by
Groundsure Insights
T: 08444 159000
E: info@groundsure.com
W: www.groundsure.com



© Crown copyright and database rights 2018 Ordnance Survey 100035207

Production date: 07 December 2021

Map legend available at:
www.groundsure.com/sites/default/files/groundsure_legend.pdf





Site Details:

THE STAG BREWERY, LOWER RICHMOND ROAD, MORTLAKE, LONDON, SW14 7ET

Client Ref: WIE18671_Stag_Brewery_POREQ113587
Report Ref: WTM1-8385347_LS_1_1
Grid Ref: 519903, 175957

Map Name: County Series


Map date: 1869

Scale: 1:2,500

Printed at: 1:2,500



Surveyed 1869
Revised 1869
Edition N/A
Copyright N/A
Levelled N/A



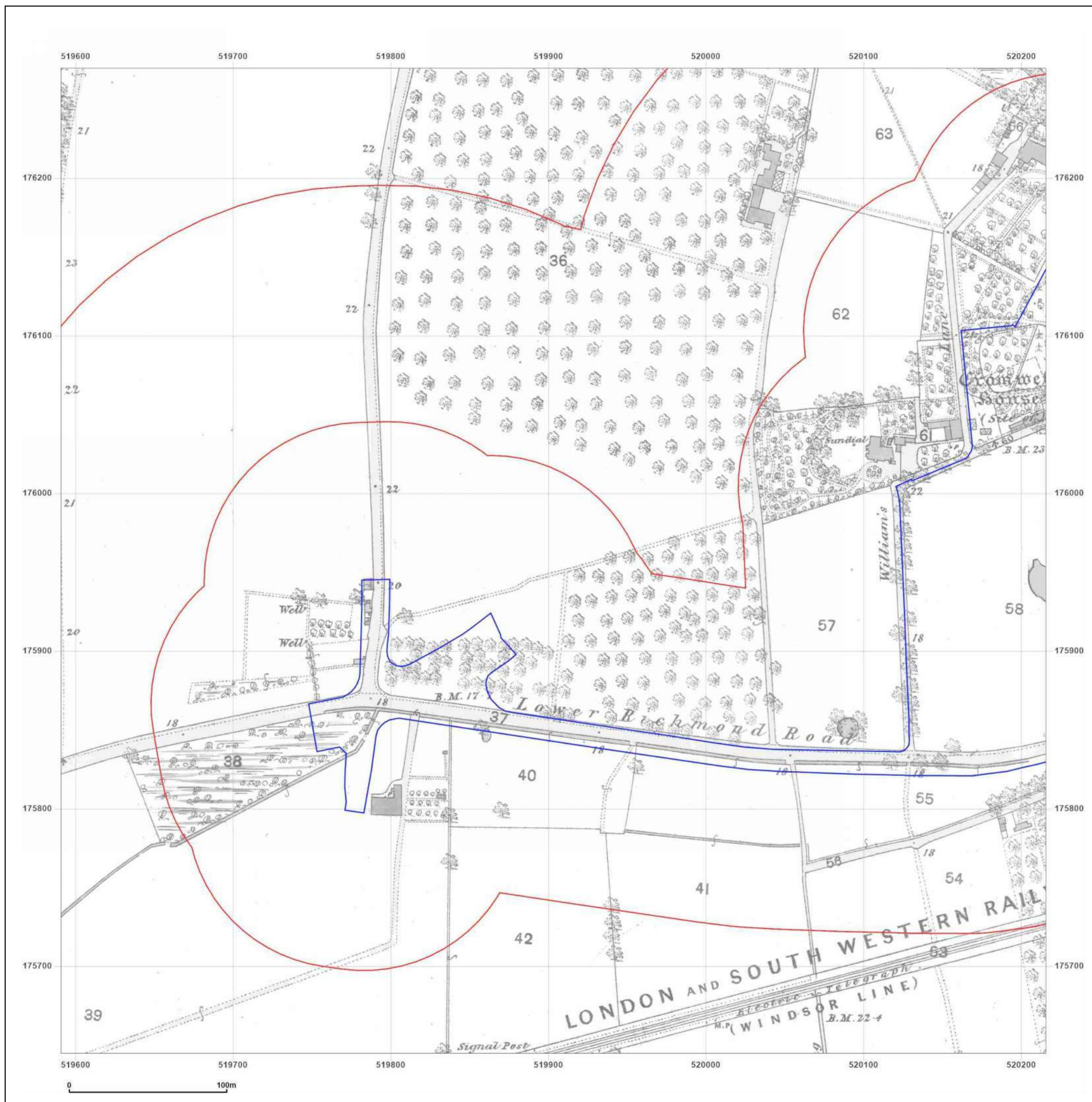
Produced by
Groundsure Insights
T: 08444 159000
E: info@groundsure.com
W: www.groundsure.com



© Crown copyright and database rights 2018 Ordnance Survey 100035207

Production date: 07 December 2021

Map legend available at:
www.groundsure.com/sites/default/files/groundsure_legend.pdf



Site Details:

THE STAG BREWERY, LOWER
RICHMOND ROAD, MORTLAKE,
LONDON, SW14 7ET

Client Ref: WIE18671_Stag_Brewery_POREQ113587
Report Ref: WTM1-8385347_LS_1_1
Grid Ref: 519903, 175957

Map Name: 1056 Scale Town Plan


Map date: 1896

Scale: 1:1,056

Printed at: 1:1,056



Surveyed 1893
Revised N/A
Edition 1896
Copyright N/A
Levelled N/A



Surveyed 1893
Revised N/A
Edition 1896
Copyright N/A
Levelled N/A



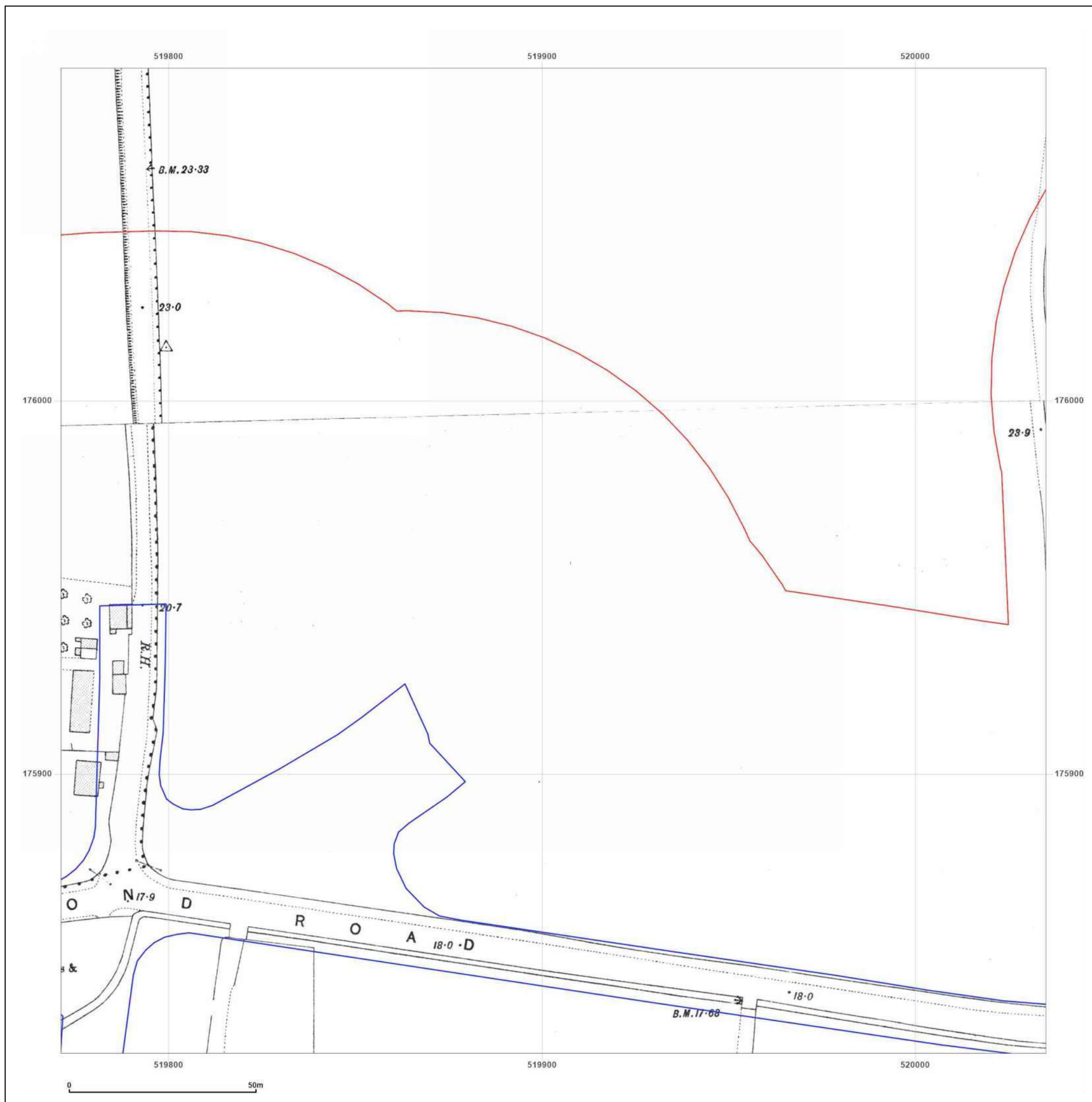
Produced by
Groundsure Insights
T: 08444 159000
E: info@groundsure.com
W: www.groundsure.com



© Crown copyright and database rights 2018 Ordnance Survey 100035207

Production date: 07 December 2021

Map legend available at:
www.groundsure.com/sites/default/files/groundsure_legend.pdf





Site Details:

THE STAG BREWERY, LOWER
RICHMOND ROAD, MORTLAKE,
LONDON, SW14 7ET

Client Ref: WIE18671_Stag_Brewery_POREQ113587
Report Ref: WTM1-8385347_LS_1_1
Grid Ref: 519903, 175957

Map Name: County Series

Map date: 1896

Scale: 1:2,500

Printed at: 1:2,500



Surveyed 1896
Revised 1896
Edition N/A
Copyright N/A
Levelled N/A



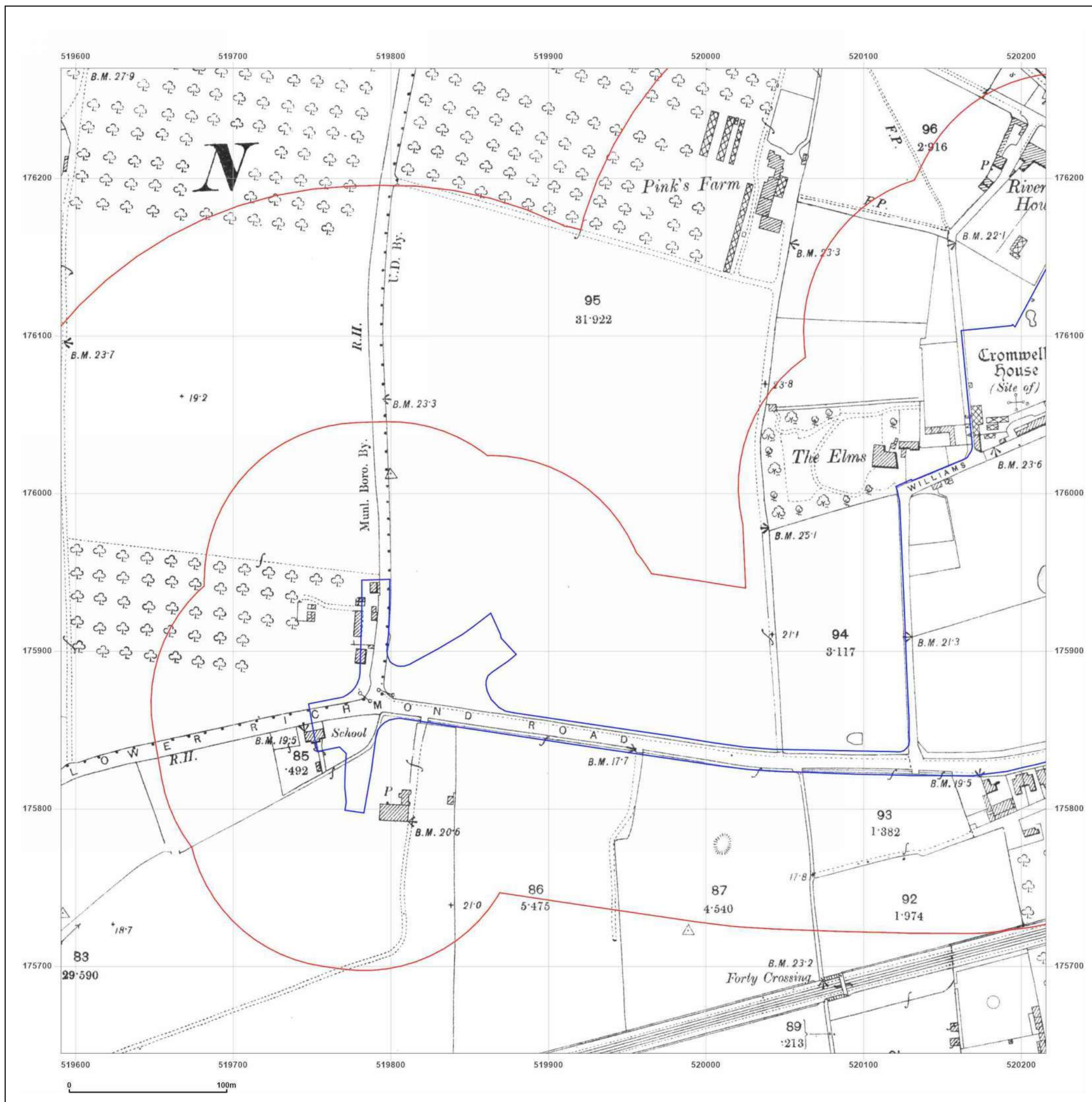
Produced by
Groundsure Insights
T: 08444 159000
E: info@groundsure.com
W: www.groundsure.com



© Crown copyright and database rights 2018 Ordnance Survey 100035207

Production date: 07 December 2021

Map legend available at:
www.groundsure.com/sites/default/files/groundsure_legend.pdf





Site Details:

THE STAG BREWERY, LOWER RICHMOND ROAD, MORTLAKE, LONDON, SW14 7ET

Client Ref: WIE18671_Stag_Brewery_POREQ113587
Report Ref: WTM1-8385347_LS_1_1
Grid Ref: 519903, 175957

Map Name: County Series


Map date: 1913

Scale: 1:2,500

Printed at: 1:2,500



Surveyed 1913
Revised 1913
Edition N/A
Copyright N/A
Levelled N/A



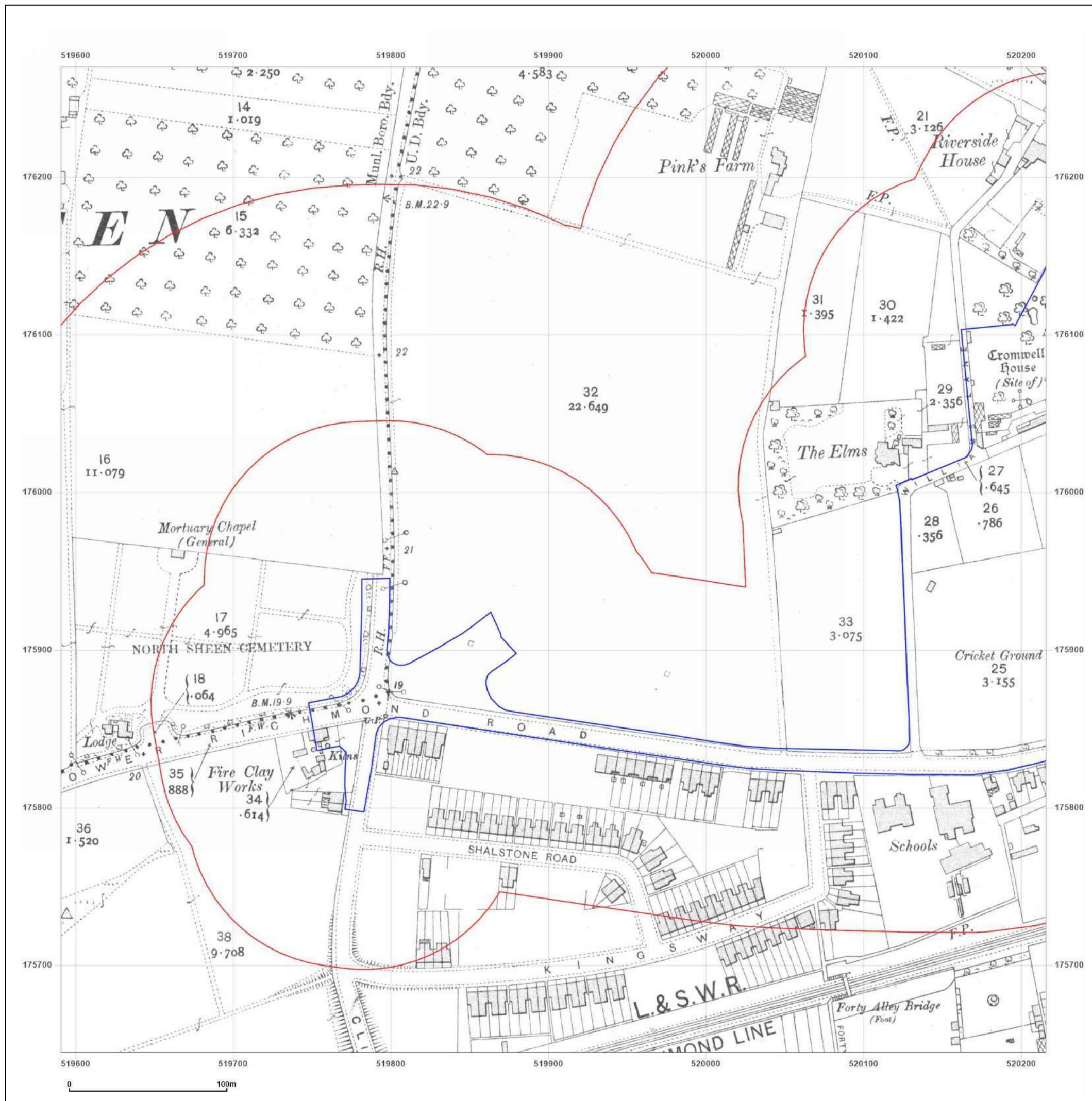
Produced by
Groundsure Insights
T: 08444 159000
E: info@groundsure.com
W: www.groundsure.com



© Crown copyright and database rights 2018 Ordnance Survey 100035207

Production date: 07 December 2021

Map legend available at:
www.groundsure.com/sites/default/files/groundsure_legend.pdf





Site Details:

THE STAG BREWERY, LOWER
RICHMOND ROAD, MORTLAKE,
LONDON, SW14 7ET

Client Ref: WIE18671_Stag_Brewery_POREQ113587
Report Ref: WTM1-8385347_LS_1_1
Grid Ref: 519903, 175957

Map Name: County Series


Map date: 1915

Scale: 1:2,500

Printed at: 1:2,500



Surveyed 1915
Revised 1915
Edition N/A
Copyright N/A
Levelled N/A




Produced by
Groundsure Insights
T: 08444 159000
E: info@groundsure.com
W: www.groundsure.com

© Crown copyright and database rights 2018 Ordnance Survey 100035207

Production date: 07 December 2021

Map legend available at:
www.groundsure.com/sites/default/files/groundsure_legend.pdf



Site Details:

THE STAG BREWERY, LOWER RICHMOND ROAD, MORTLAKE, LONDON, SW14 7ET

Client Ref: WIE18671_Stag_Brewery_POREQ113587
Report Ref: WTM1-8385347_LS_1_1
Grid Ref: 519903, 175957

Map Name: County Series


Map date: 1940

Scale: 1:2,500

Printed at: 1:2,500



Surveyed 1940
 Revised 1940
 Edition N/A
 Copyright N/A
 Levelled N/A



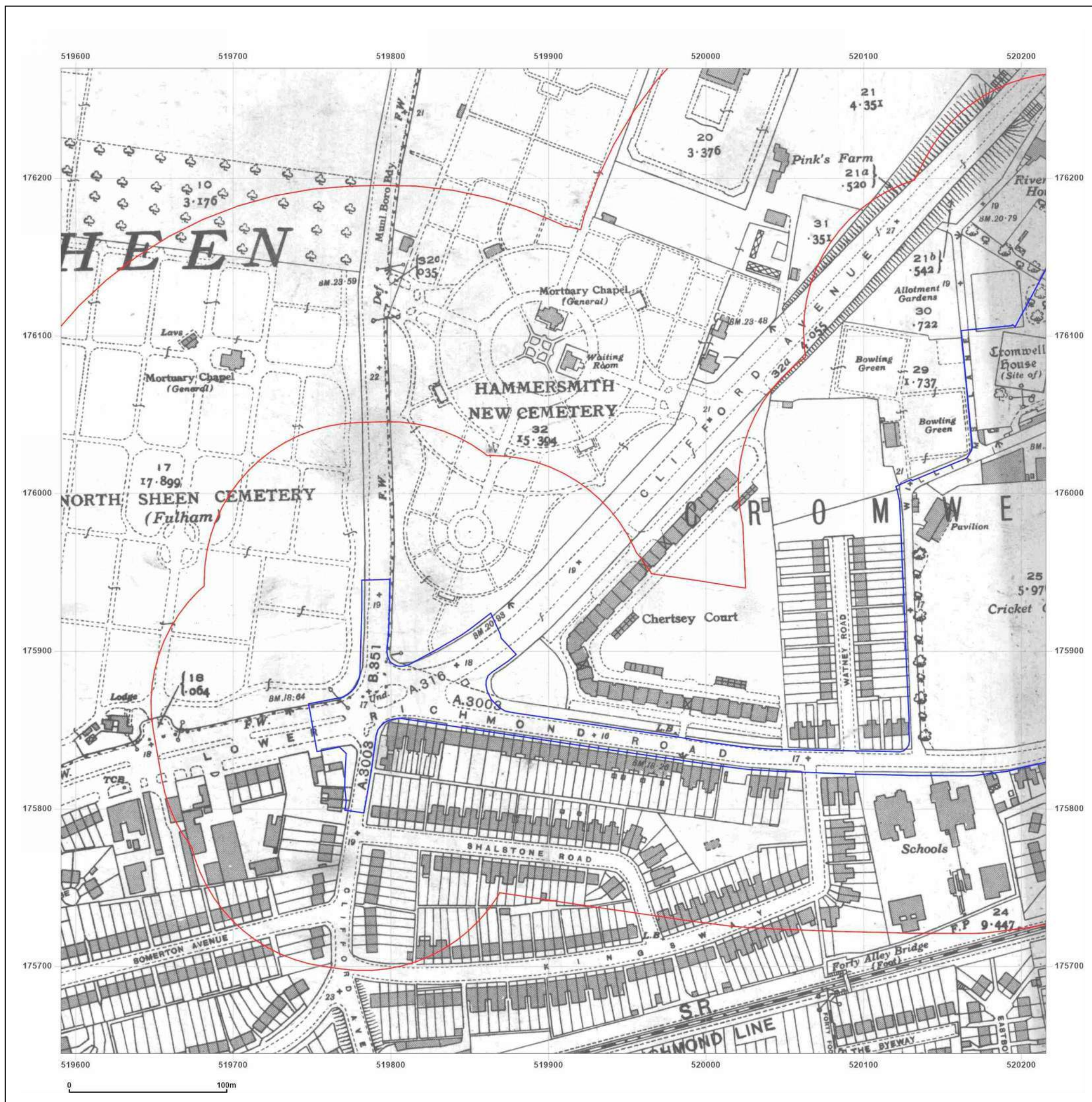
Produced by
 Groundsure Insights
 T: 08444 159000
 E: info@groundsure.com
 W: www.groundsure.com



© Crown copyright and database rights 2018 Ordnance Survey 100035207

Production date: 07 December 2021

Map legend available at:
www.groundsure.com/sites/default/files/groundsure_legend.pdf





Site Details:

THE STAG BREWERY, LOWER
RICHMOND ROAD, MORTLAKE,
LONDON, SW14 7ET

Client Ref: WIE18671_Stag_Brewery_POREQ113587
Report Ref: WTM1-8385347_LS_1_1
Grid Ref: 519903, 175957

Map Name: National Grid

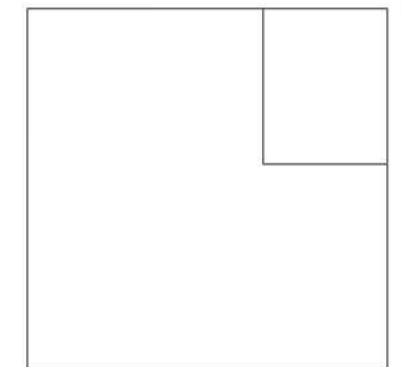
Map date: 1951

Scale: 1:2,500

Printed at: 1:2,500



Surveyed 1951
Revised 1951
Edition N/A
Copyright N/A
Levelled 1932



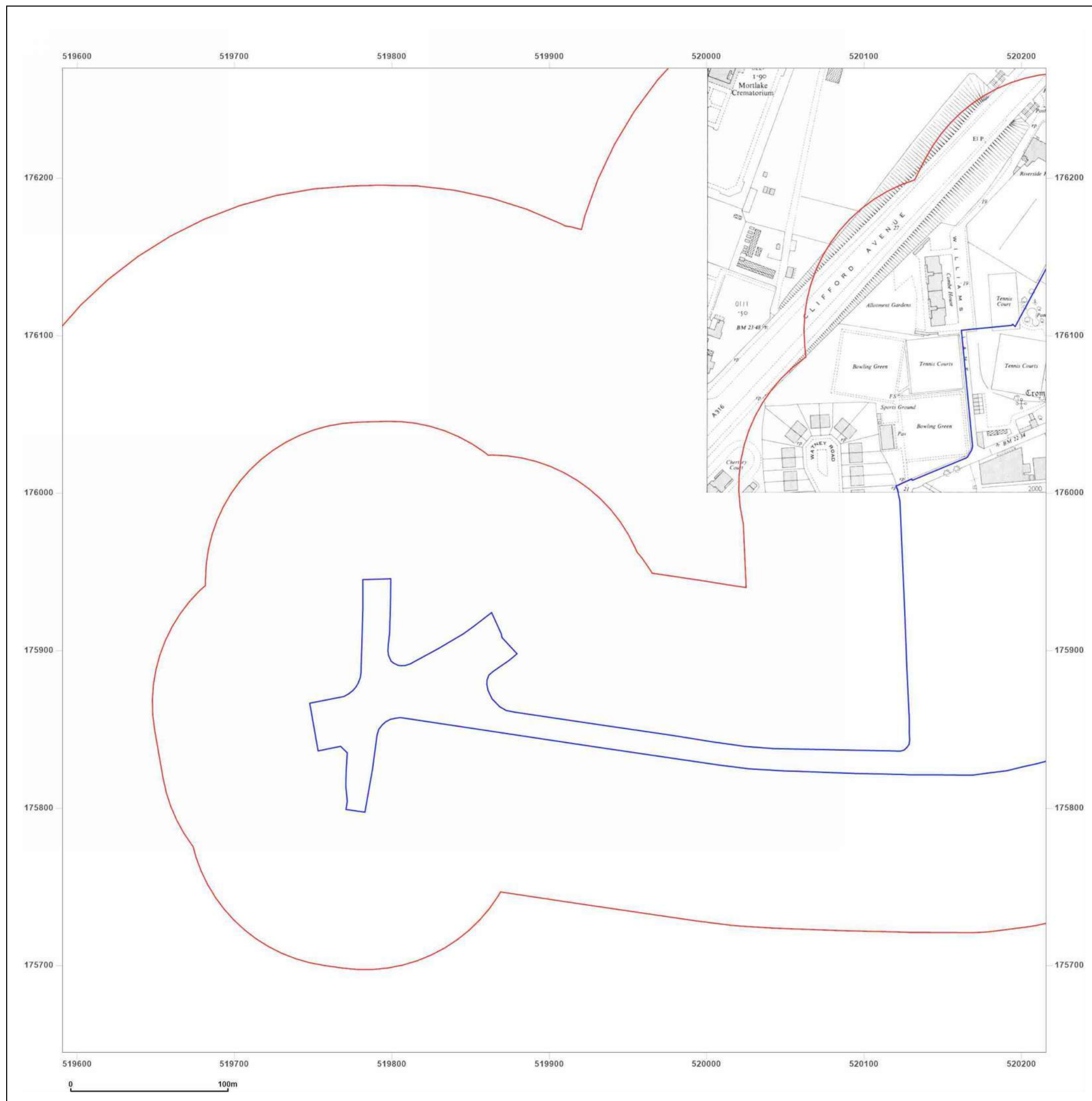
Produced by
Groundsure Insights
T: 08444 159000
E: info@groundsure.com
W: www.groundsure.com



© Crown copyright and database rights 2018 Ordnance Survey 100035207

Production date: 07 December 2021

Map legend available at:
www.groundsure.com/sites/default/files/groundsure_legend.pdf





Site Details:

THE STAG BREWERY, LOWER RICHMOND ROAD, MORTLAKE, LONDON, SW14 7ET

Client Ref: WIE18671_Stag_Brewery_POREQ113587
Report Ref: WTM1-8385347_LS_1_1
Grid Ref: 519903, 175957

Map Name: National Grid


Map date: 1951-1953

Scale: 1:2,500

Printed at: 1:2,500



Surveyed 1951
Revised 1951
Edition N/A
Copyright N/A
Levelled 1932



Surveyed N/A
Revised N/A
Edition N/A
Copyright N/A
Levelled N/A



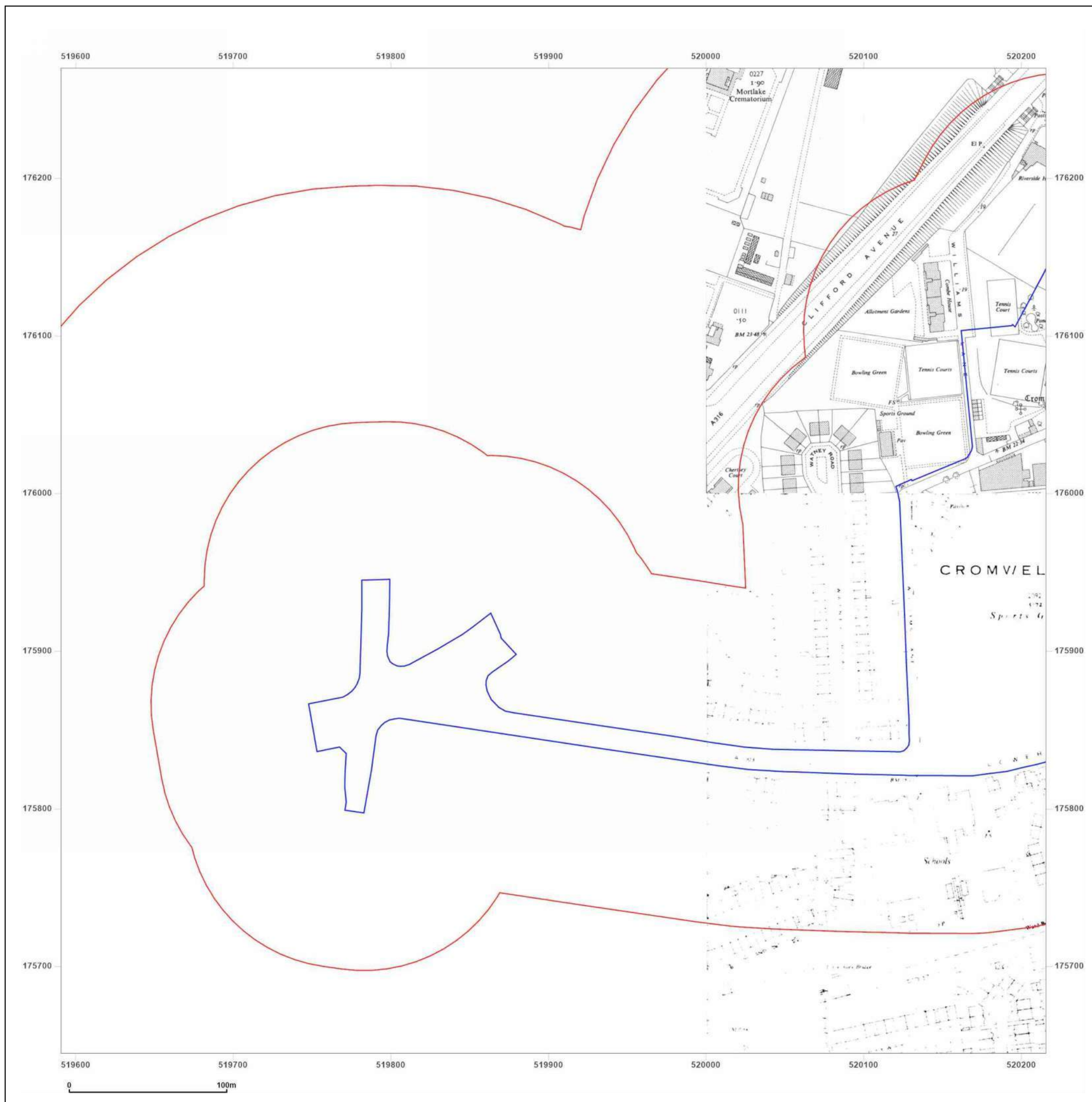
Produced by
Groundsure Insights
T: 08444 159000
E: info@groundsure.com
W: www.groundsure.com



© Crown copyright and database rights 2018 Ordnance Survey 100035207

Production date: 07 December 2021

Map legend available at:
www.groundsure.com/sites/default/files/groundsure_legend.pdf





Site Details:

THE STAG BREWERY, LOWER RICHMOND ROAD, MORTLAKE, LONDON, SW14 7ET

Client Ref: WIE18671_Stag_Brewery_POREQ113587
Report Ref: WTM1-8385347_LS_1_1
Grid Ref: 519903, 175957

Map Name: National Grid

Map date: 1960

Scale: 1:2,500

Printed at: 1:2,500



Surveyed N/A
Revised N/A
Edition N/A
Copyright N/A
Levelled N/A



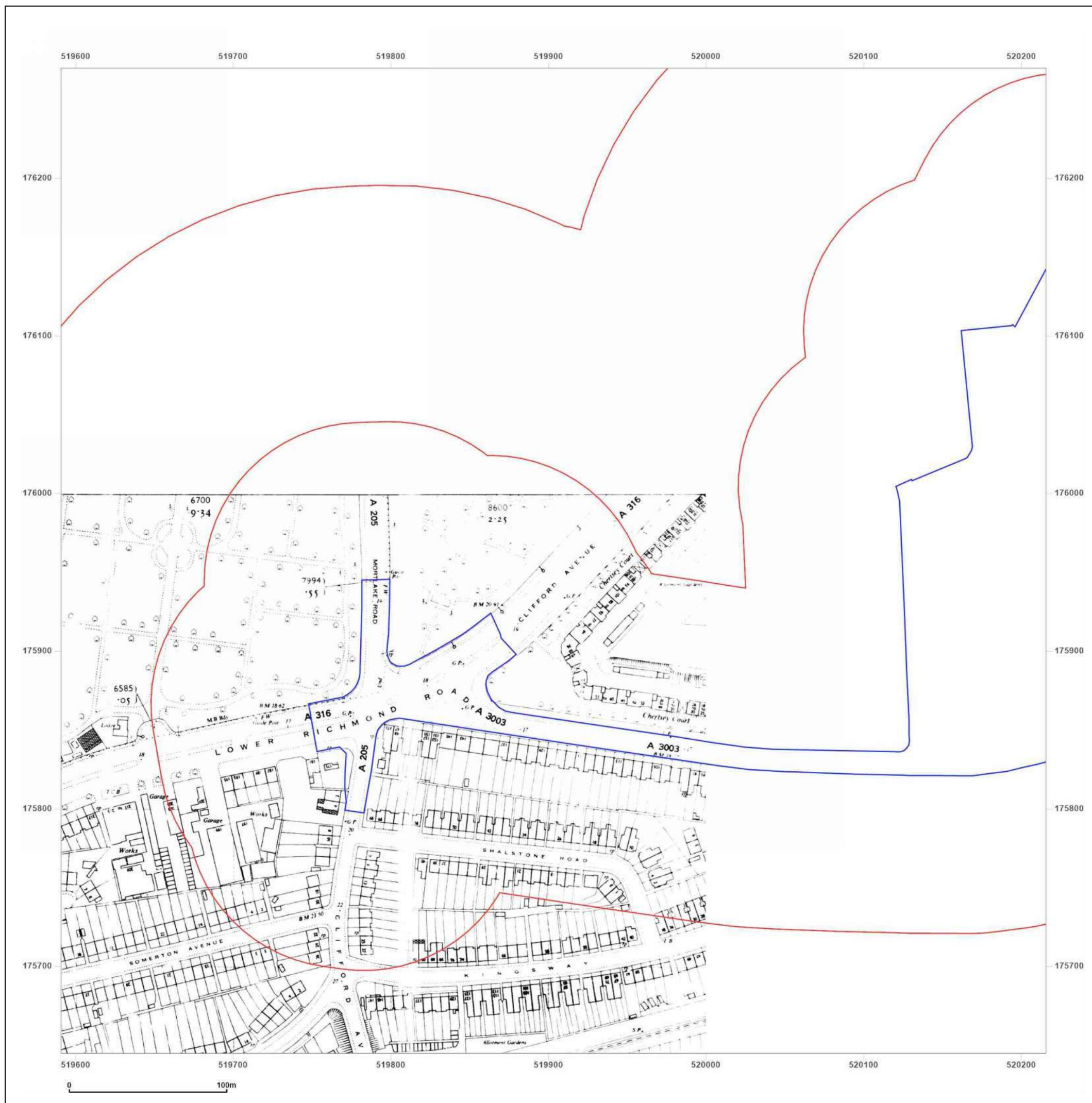
Produced by
Groundsure Insights
T: 08444 159000
E: info@groundsure.com
W: www.groundsure.com



© Crown copyright and database rights 2018 Ordnance Survey 100035207

Production date: 07 December 2021

Map legend available at:
www.groundsure.com/sites/default/files/groundsure_legend.pdf





Site Details:

THE STAG BREWERY, LOWER
RICHMOND ROAD, MORTLAKE,
LONDON, SW14 7ET

Client Ref: WIE18671_Stag_Brewery_POREQ113587
Report Ref: WTM1-8385347_LS_1_1
Grid Ref: 519903, 175957

Map Name: National Grid


Map date: 1960-1961

Scale: 1:2,500

Printed at: 1:2,500



Surveyed 1959
Revised 1959
Edition 1961
Copyright 1961
Levelled 1957



Surveyed 1959
Revised 1959
Edition 1960
Copyright 1960
Levelled 1957



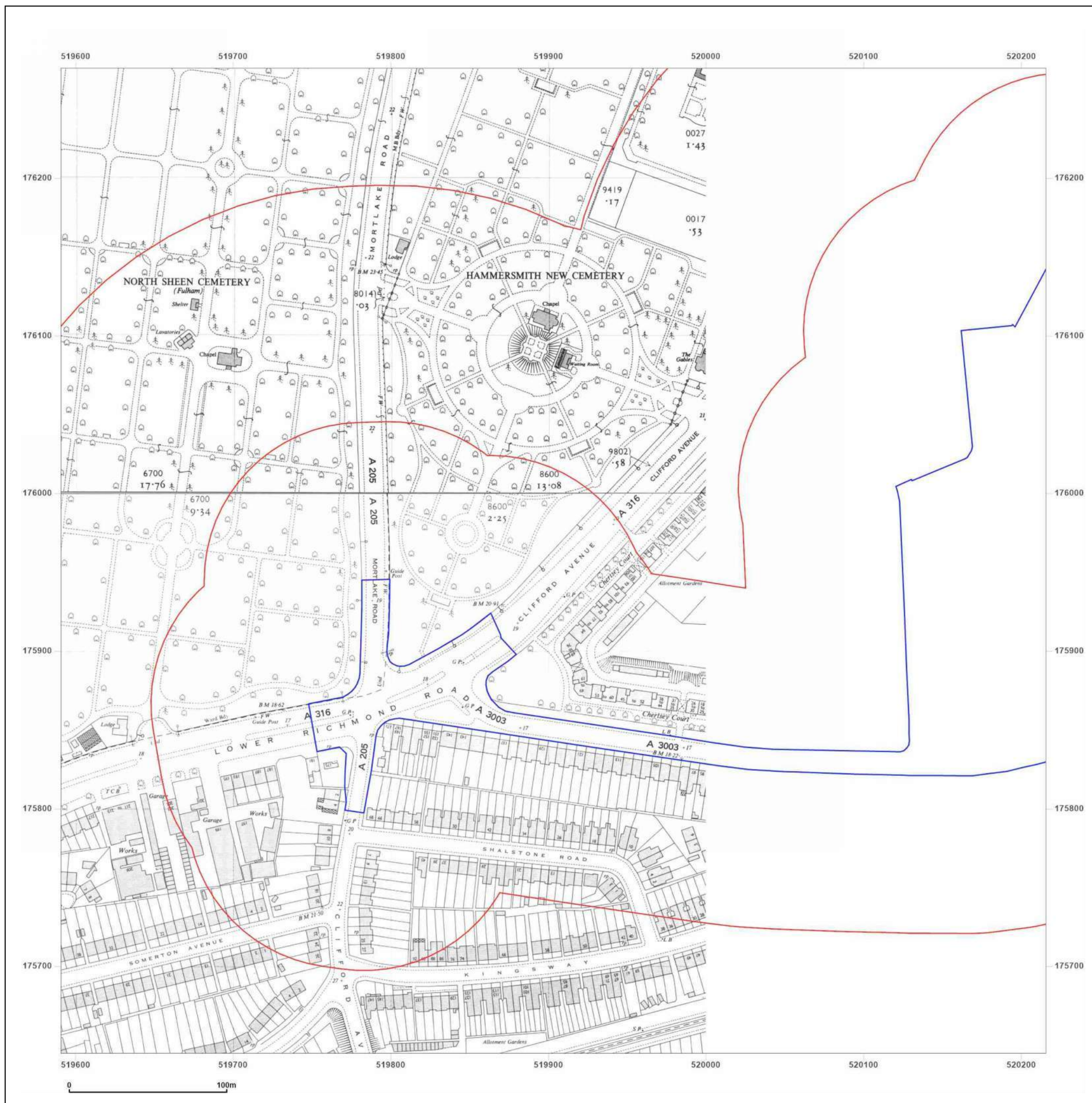
Produced by
Groundsure Insights
T: 08444 159000
E: info@groundsure.com
W: www.groundsure.com



© Crown copyright and database rights 2018 Ordnance Survey 100035207

Production date: 07 December 2021

Map legend available at:
www.groundsure.com/sites/default/files/groundsure_legend.pdf





Site Details:

THE STAG BREWERY, LOWER
RICHMOND ROAD, MORTLAKE,
LONDON, SW14 7ET

Client Ref: WIE18671_Stag_Brewery_POREQ113587
Report Ref: WTM1-8385347_LS_1_1
Grid Ref: 519903, 175957

Map Name: National Grid


Map date: 1960-1961

Scale: 1:2,500

Printed at: 1:2,500



Surveyed 1959
Revised 1959
Edition 1961
Copyright 1961
Levelled 1957



Surveyed 1959
Revised 1959
Edition 1960
Copyright 1960
Levelled 1957



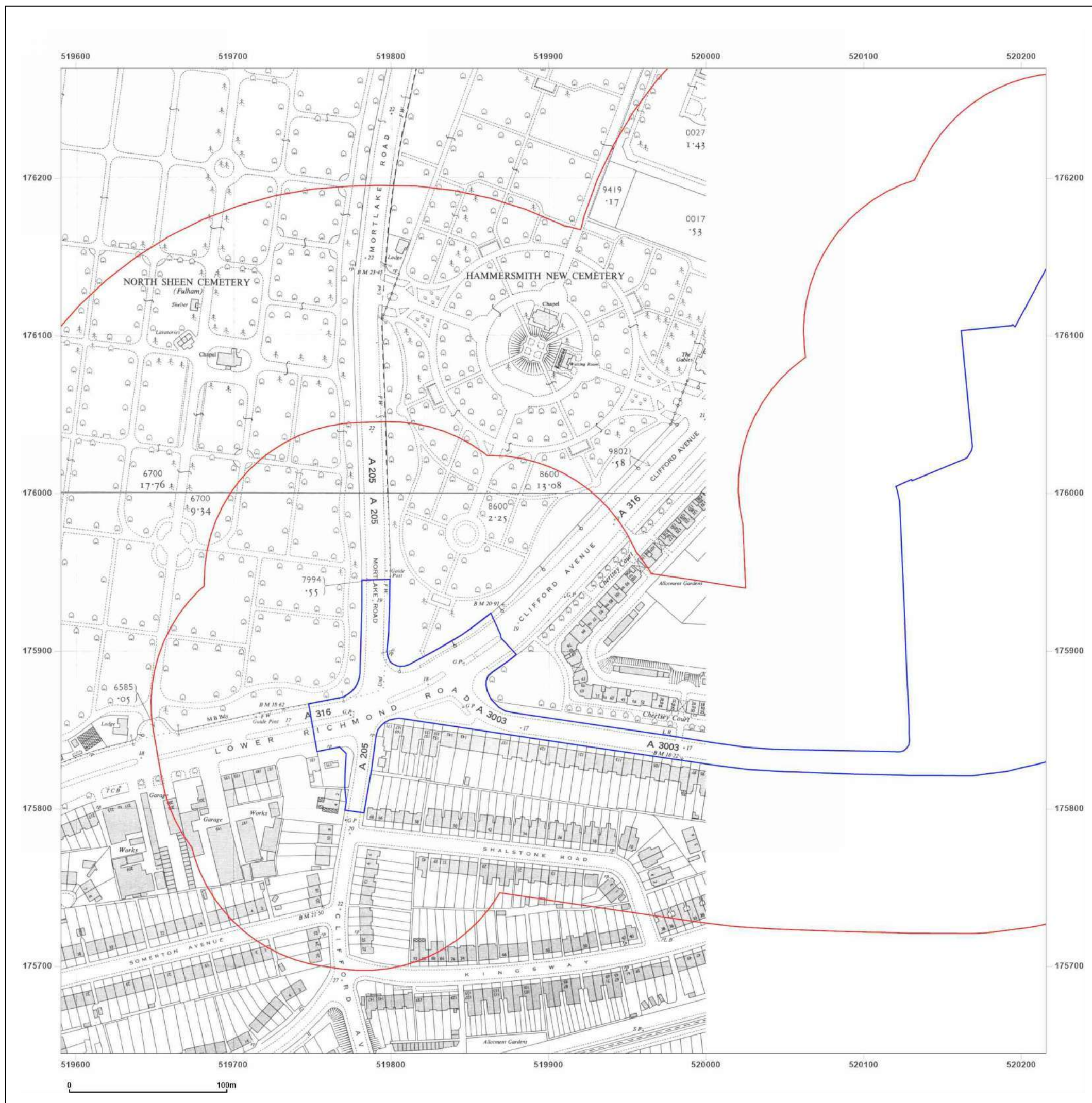
Produced by
Groundsure Insights
T: 08444 159000
E: info@groundsure.com
W: www.groundsure.com



© Crown copyright and database rights 2018 Ordnance Survey 100035207

Production date: 07 December 2021

Map legend available at:
www.groundsure.com/sites/default/files/groundsure_legend.pdf





Site Details:

THE STAG BREWERY, LOWER
RICHMOND ROAD, MORTLAKE,
LONDON, SW14 7ET

Client Ref: WIE18671_Stag_Brewery_POREQ113587
Report Ref: WTM1-8385347_LS_1_1
Grid Ref: 519903, 175957

Map Name: National Grid


Map date: 1960-1961

Scale: 1:2,500

Printed at: 1:2,500



Surveyed N/A
Revised N/A
Edition N/A
Copyright N/A
Levelled N/A



Surveyed N/A
Revised N/A
Edition N/A
Copyright N/A
Levelled N/A



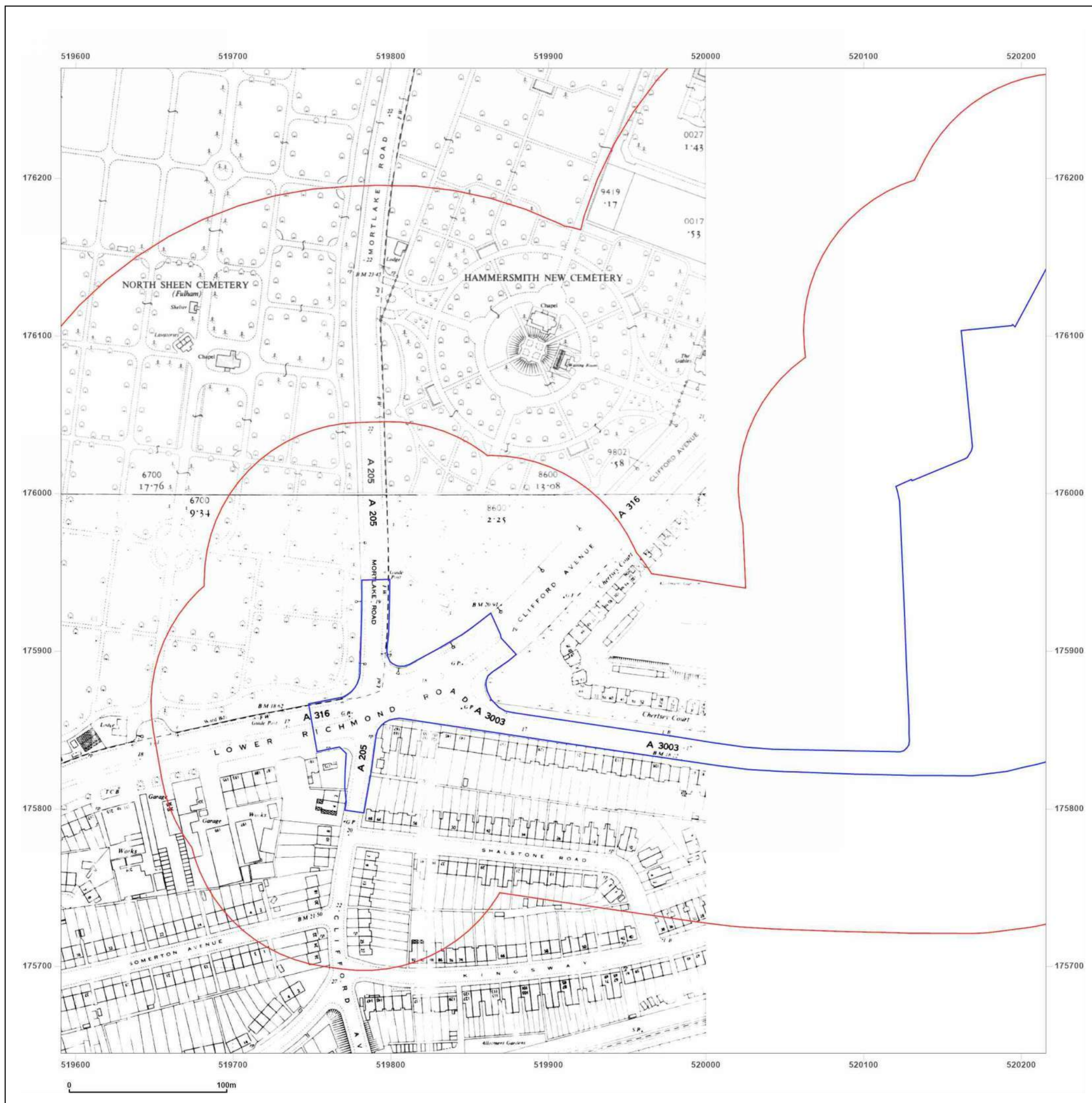
Produced by
Groundsure Insights
T: 08444 159000
E: info@groundsure.com
W: www.groundsure.com



© Crown copyright and database rights 2018 Ordnance Survey 100035207

Production date: 07 December 2021

Map legend available at:
www.groundsure.com/sites/default/files/groundsure_legend.pdf





Site Details:

THE STAG BREWERY, LOWER
RICHMOND ROAD, MORTLAKE,
LONDON, SW14 7ET

Client Ref: WIE18671_Stag_Brewery_POREQ113587
Report Ref: WTM1-8385347_LS_1_1
Grid Ref: 519903, 175957

Map Name: National Grid

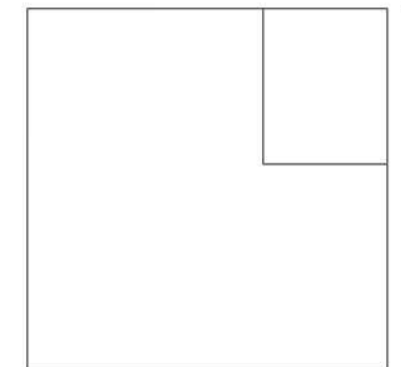
Map date: 1968

Scale: 1:2,500

Printed at: 1:2,500



Surveyed 1967
Revised 1967
Edition N/A
Copyright 1968
Levelled 1954



Produced by
Groundsure Insights
T: 08444 159000
E: info@groundsure.com
W: www.groundsure.com

© Crown copyright and database rights 2018 Ordnance Survey 100035207

Production date: 07 December 2021

Map legend available at:
www.groundsure.com/sites/default/files/groundsure_legend.pdf



Site Details:

THE STAG BREWERY, LOWER RICHMOND ROAD, MORTLAKE, LONDON, SW14 7ET

Client Ref: WIE18671_Stag_Brewery_POREQ113587
Report Ref: WTM1-8385347_LS_1_1
Grid Ref: 519903, 175957

Map Name: National Grid

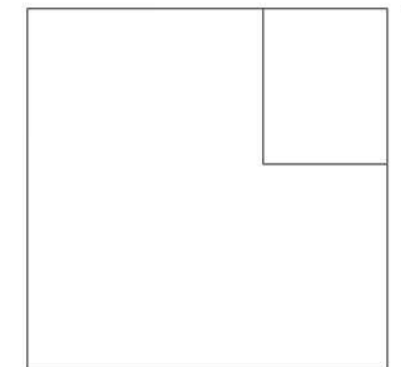
Map date: 1968

Scale: 1:2,500

Printed at: 1:2,500



Surveyed N/A
Revised N/A
Edition N/A
Copyright N/A
Levelled N/A



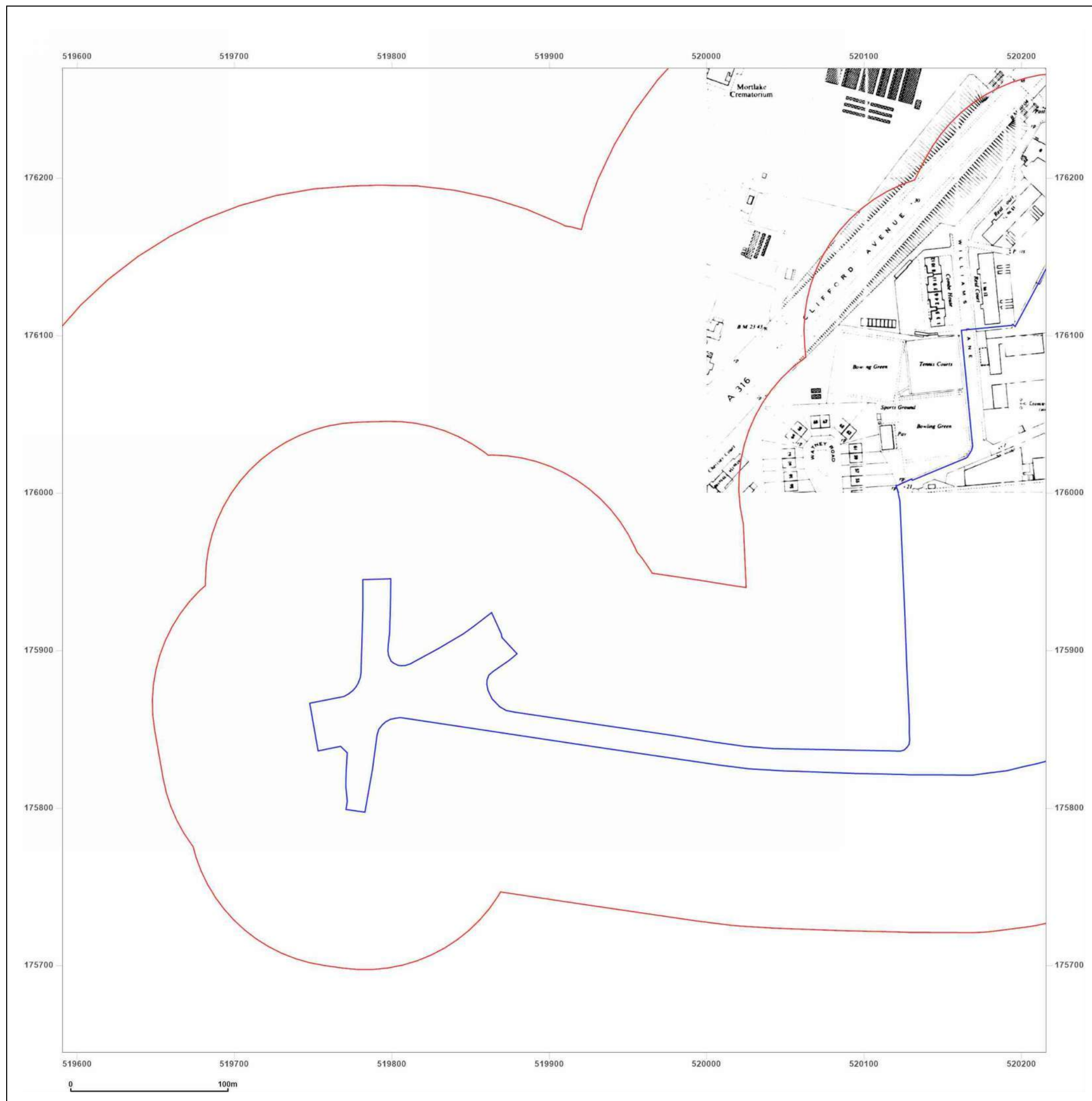
Produced by
Groundsure Insights
T: 08444 159000
E: info@groundsure.com
W: www.groundsure.com



© Crown copyright and database rights 2018 Ordnance Survey 100035207

Production date: 07 December 2021


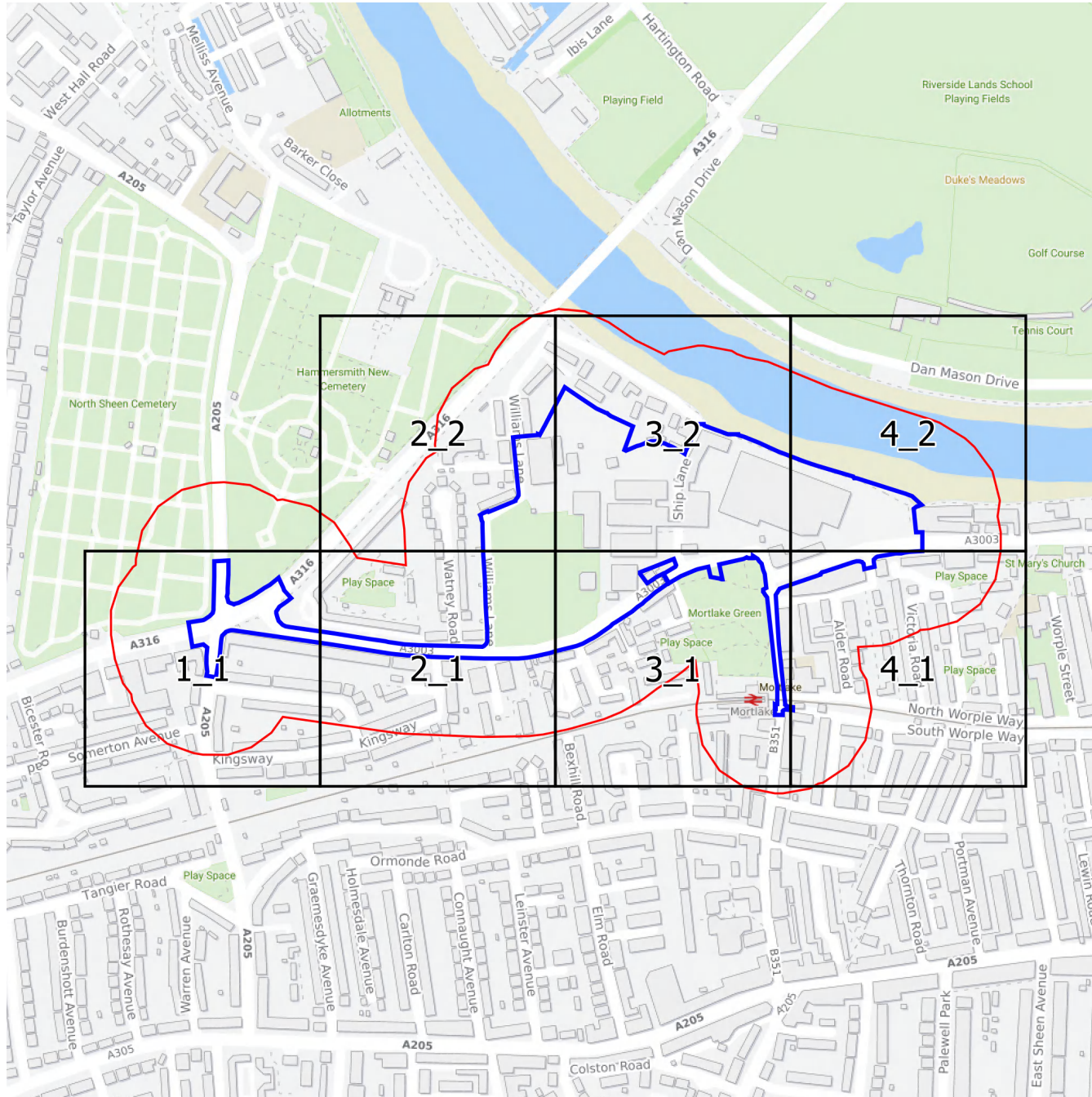
Map legend available at:
www.groundsure.com/sites/default/files/groundsure_legend.pdf





Groundsure
INSIGHTS

Landline Scale Grid Index





Site Details:

THE STAG BREWERY, LOWER RICHMOND ROAD, MORTLAKE, LONDON, SW14 7ET


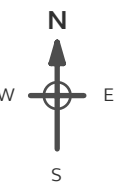
Client Ref: WIE18671_Stag_Brewery_POREQ113587
Report Ref: WTM1-8385347_Landline_4_2
Grid Ref: 520666, 176108

Map Name: LandLine

Map date: 2003

Scale: 1:1,250

Printed at: 1:1,250



Produced by Groundsure Insights
T: 08444 159000
E: info@groundsure.com
W: www.groundsure.com



© Crown copyright and database rights 2018 Ordnance Survey 100035207

Production date: 07 December 2021

Map legend available at: www.groundsure.com/sites/default/files/groundsure_legend.pdf



Site Details:

THE STAG BREWERY, LOWER RICHMOND ROAD, MORTLAKE, LONDON, SW14 7ET


Client Ref: WIE18671_Stag_Brewery_POREQ113587
Report Ref: WTM1-8385347_Landline_4_1
Grid Ref: 520666, 175808

Map Name: LandLine

Map date: 2003

Scale: 1:1,250

Printed at: 1:1,250



Produced by
Groundsure Insights
T: 08444 159000
E: info@groundsure.com
W: www.groundsure.com



© Crown copyright and database rights 2018 Ordnance Survey 100035207

Production date: 07 December 2021

Map legend available at:
www.groundsure.com/sites/default/files/groundsure_legend.pdf





Site Details:

THE STAG BREWERY, LOWER
RICHMOND ROAD, MORTLAKE,
LONDON, SW14 7ET


Client Ref: WIE18671_Stag_Brewery_POREQ113587
Report Ref: WTM1-8385347_Landline_3_2
Grid Ref: 520366, 176108

Map Name: LandLine

Map date: 2003

Scale: 1:1,250

Printed at: 1:1,250



Produced by
Groundsure Insights
T: 08444 159000
E: info@groundsure.com
W: www.groundsure.com



© Crown copyright and database rights 2018 Ordnance Survey 100035207

Production date: 07 December 2021

Map legend available at:
www.groundsure.com/sites/default/files/groundsure_legend.pdf





Site Details:

THE STAG BREWERY, LOWER
RICHMOND ROAD, MORTLAKE,
LONDON, SW14 7ET


Client Ref: WIE18671_Stag_Brewery_POREQ113587
Report Ref: WTM1-8385347_Landline_3_1
Grid Ref: 520366, 175808

Map Name: LandLine

Map date: 2003

Scale: 1:1,250

Printed at: 1:1,250



Produced by
Groundsure Insights
T: 08444 159000
E: info@groundsure.com
W: www.groundsure.com



© Crown copyright and database rights 2018 Ordnance Survey 100035207

Production date: 07 December 2021

Map legend available at:
www.groundsure.com/sites/default/files/groundsure_legend.pdf





Site Details:

THE STAG BREWERY, LOWER RICHMOND ROAD, MORTLAKE, LONDON, SW14 7ET


Client Ref: WIE18671_Stag_Brewery_POREQ113587
Report Ref: WTM1-8385347_Landline_2_2
Grid Ref: 520066, 176108

Map Name: LandLine

Map date: 2003

Scale: 1:1,250

Printed at: 1:1,250



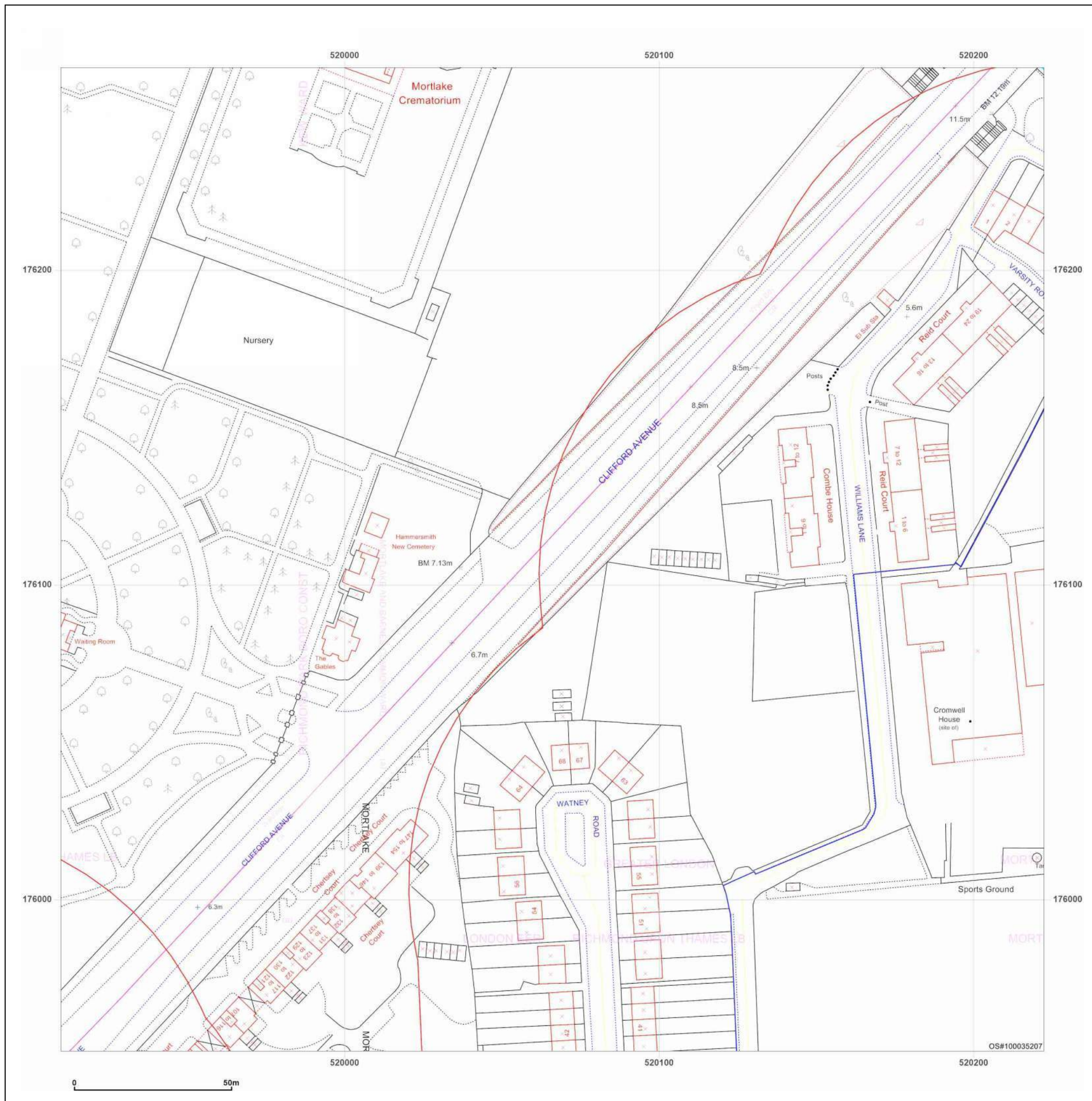
Produced by
Groundsure Insights
T: 08444 159000
E: info@groundsure.com
W: www.groundsure.com



© Crown copyright and database rights 2018 Ordnance Survey 100035207

Production date: 07 December 2021

Map legend available at:
www.groundsure.com/sites/default/files/groundsure_legend.pdf





Site Details:

THE STAG BREWERY, LOWER RICHMOND ROAD, MORTLAKE, LONDON, SW14 7ET

Client Ref: WIE18671_Stag_Brewery_POREQ113587
Report Ref: WTM1-8385347_Landline_2_1
Grid Ref: 520066, 175808

Map Name: LandLine

Map date: 2003

Scale: 1:1,250

Printed at: 1:1,250



Produced by
Groundsure Insights
T: 08444 159000
E: info@groundsure.com
W: www.groundsure.com



© Crown copyright and database rights 2018 Ordnance Survey 100035207

Production date: 07 December 2021

Map legend available at:
www.groundsure.com/sites/default/files/groundsure_legend.pdf



Site Details:

THE STAG BREWERY, LOWER RICHMOND ROAD, MORTLAKE, LONDON, SW14 7ET

Client Ref: WIE18671_Stag_Brewery_POREQ113587
Report Ref: WTM1-8385347_Landline_1_1
Grid Ref: 519766, 175808

Map Name: LandLine

Map date: 2003

Scale: 1:1,250

Printed at: 1:1,250



Produced by
Groundsure Insights
T: 08444 159000
E: info@groundsure.com
W: www.groundsure.com

© Crown copyright and database rights 2018 Ordnance Survey 100035207

Production date: 07 December 2021

Map legend available at:
www.groundsure.com/sites/default/files/groundsure_legend.pdf