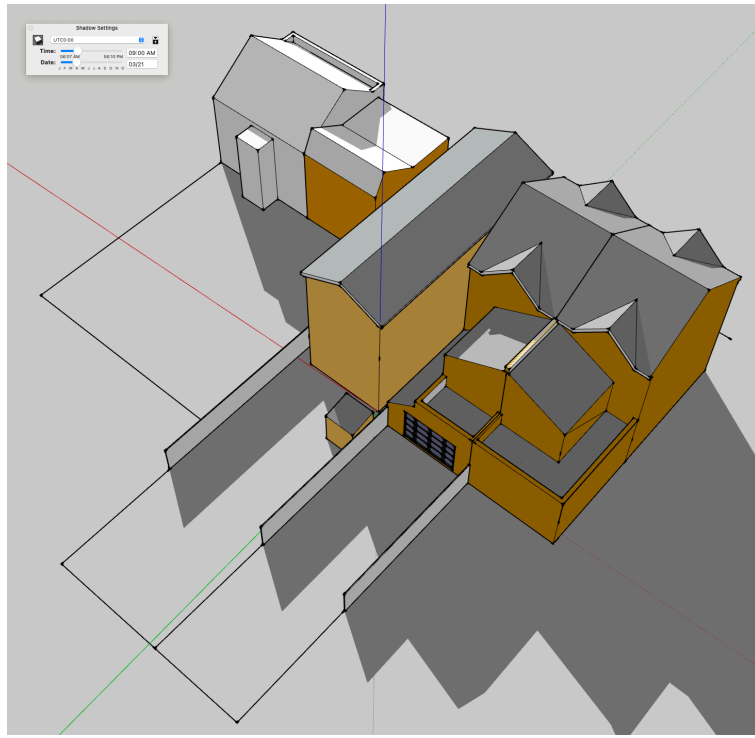
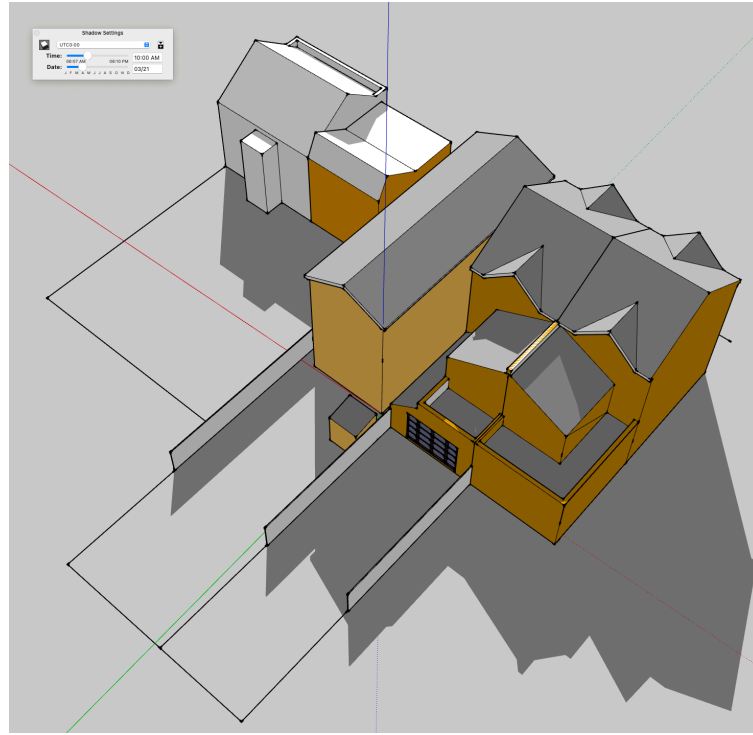


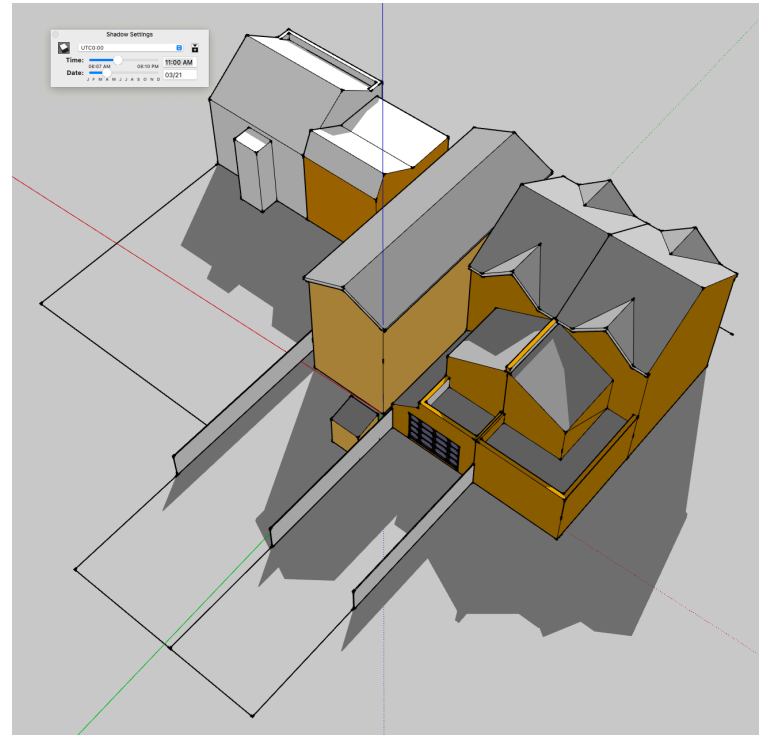
EXISTING SHADOW AT 8:00 AM



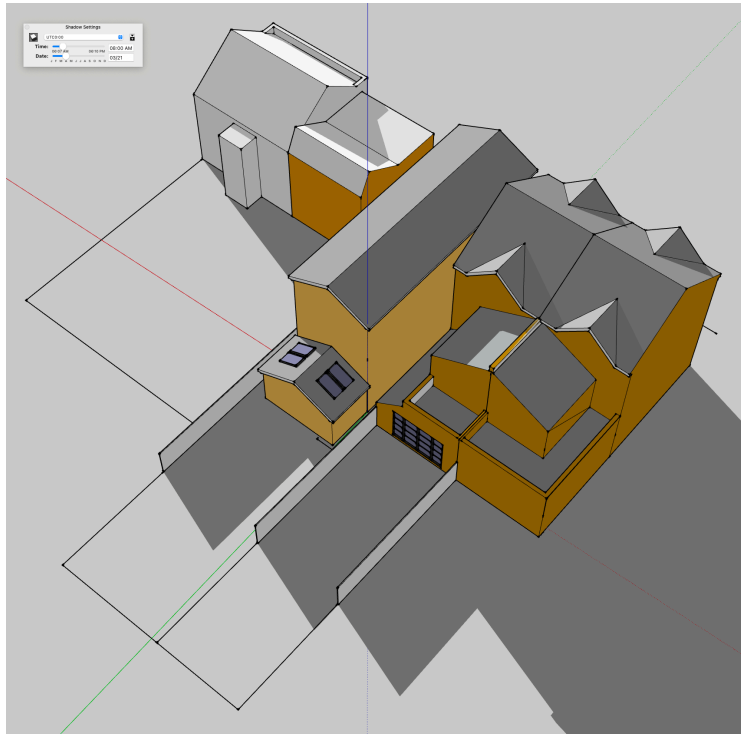
EXISTING SHADOW AT 9:00 AM



EXISTING SHADOW AT 10:00 AM

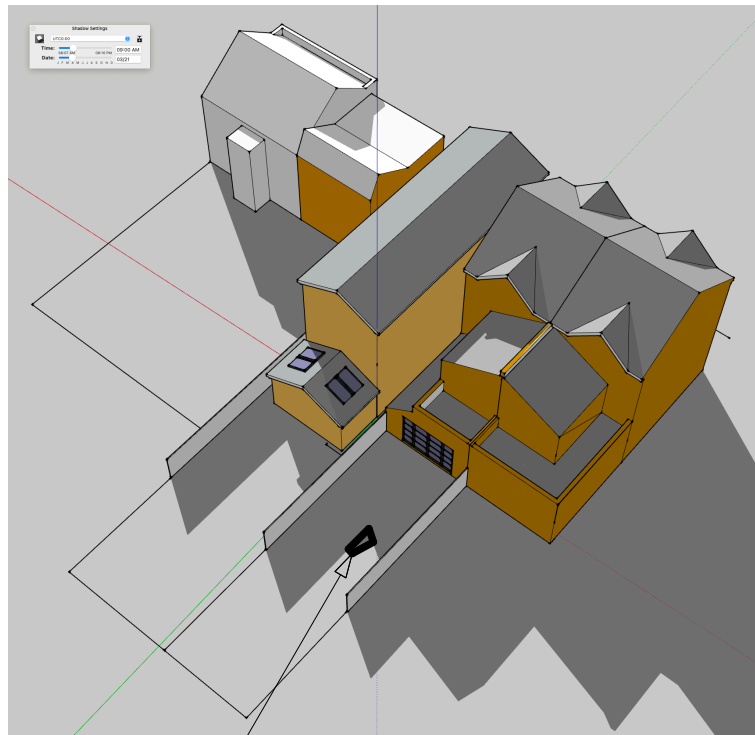


EXISTING SHADOW AT 11:00 AM



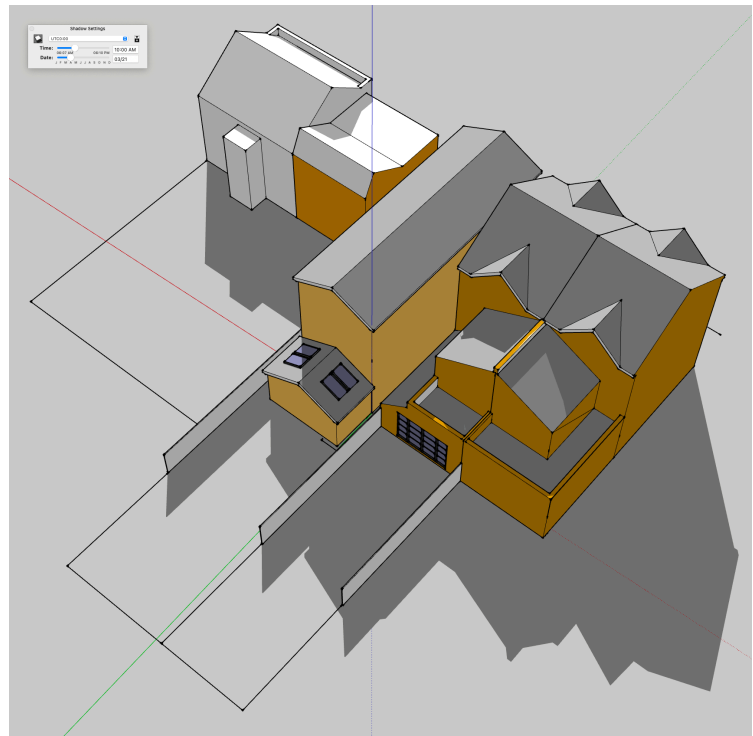
PROPOSED SHADOW AT 8:00 AM

MINIMAL ADDITIONAL OVERSHADOWING OF 19 FROM PROPOSED EXTENSION, NO OVERSHADOWING OF 21.



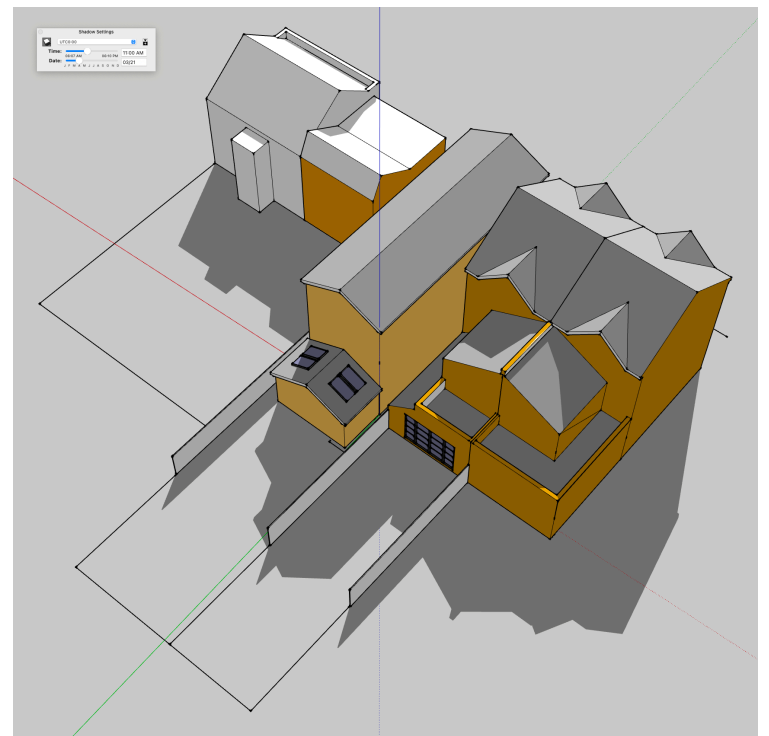
PROPOSED SHADOW AT 9:00 AM

ADDITIONAL OVERSHADOWING TO 19 FROM PROPOSED EXTENSION INDICATED



PROPOSED SHADOW AT 10:00 AM

SHADOW OF PROPOSED EXTENSION CONTAINED WITHIN SHADOW OF EXISTING BUILDING AT 19B/C - NO ADDITIONAL OVERSHADOWING



PROPOSED SHADOW AT 11:00 AM

SHADOW OF PROPOSED EXTENSION CONTAINED WITHIN SHADOW OF EXISTING BUILDING AT 19B/C - NO ADDITIONAL OVERSHADOWING

NOTES
 19B GEO-LOCATED AT LATITUDE - 51°25'26.1"N, LONGITUDE - 0°19'59.8"W
 ORIENTATION 2.0 deg W - ESTABLISHED FROM ORDNANCE SURVEY PLAN.
 INFORMATION FOR 19 ALBERT ROAD TAKEN FROM PLANNING APPLICATION REFERENCE
 19/3257, DIMENSIONS TAKEN FROM BOUNDARY OF 19B AND SITE PHOTOGRAPHS.
 SHADOWS PLOTTED AT SPRING AND AUTUMN EQUINOXES

PRELIMINARY

<p>19b ALBERT ROAD TEDDINGTON TW11 0BD</p> <p>PROPOSED REAR EXTENSION TO EXISTING TWO-STORY MAISONETTE IN DETACHED THREE-STORY BUILDING</p> <p>Client : Ms. S. Kivity</p>	<p>SHADOW STUDY 08am - 11am : EXISTING + PROPOSED</p> <p>TO BE READ IN CONJUNCTION WITH DRAWINGS Nos 925.01, 02, 03, 04, 05, 15, 16, 17</p>	<p>PF2 ARCHITECTS LLP 07961 168075 graham@pf2architects.com</p> <p>Based on information supplied by client. Do not scale - all dimensions to be verified on site. Drawing + design are copyright of the architect + unauthorised reproduction is forbidden.</p> <p>SCALE NTS @ A3 DATE January 2024</p> <p>DWG No 925.21 REV</p>
---	--	--