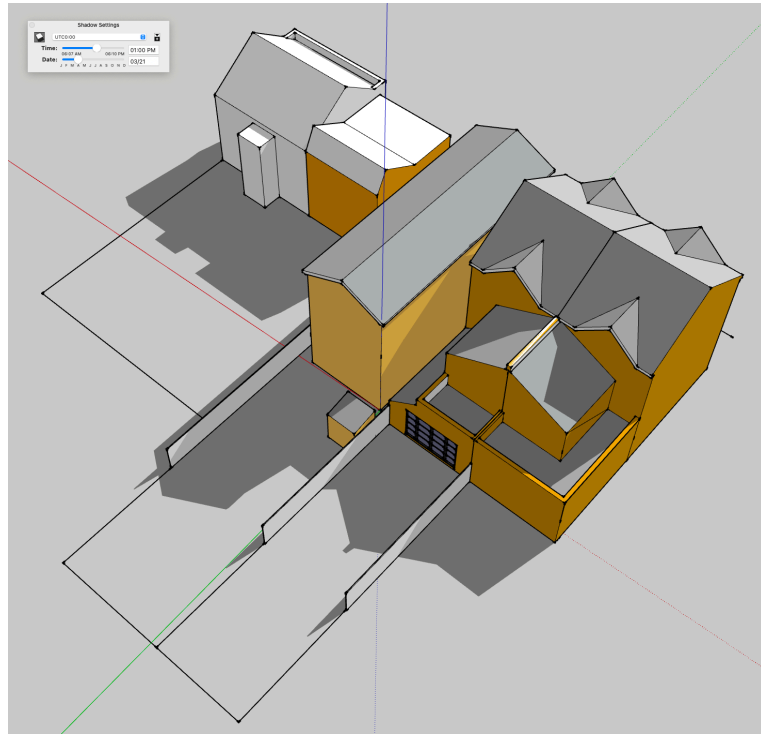
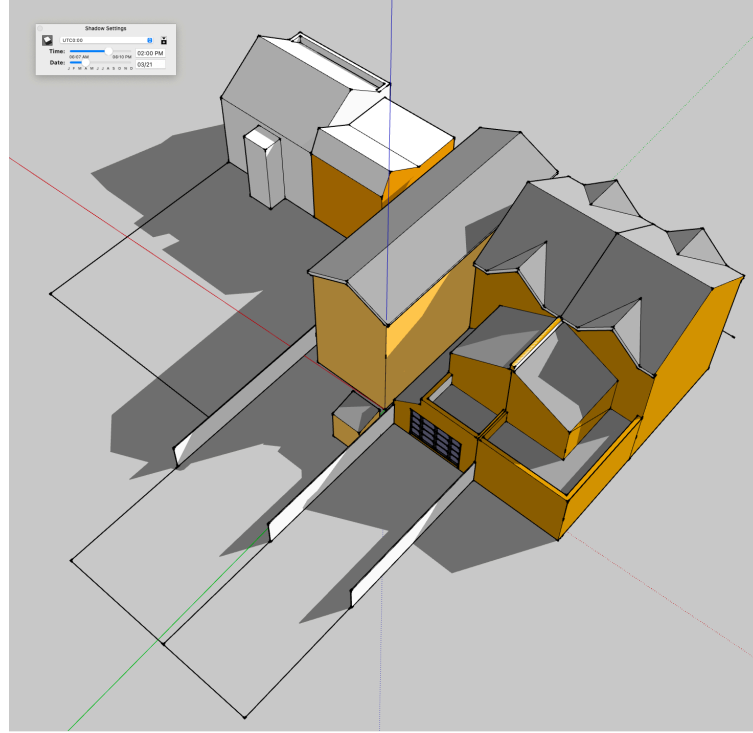


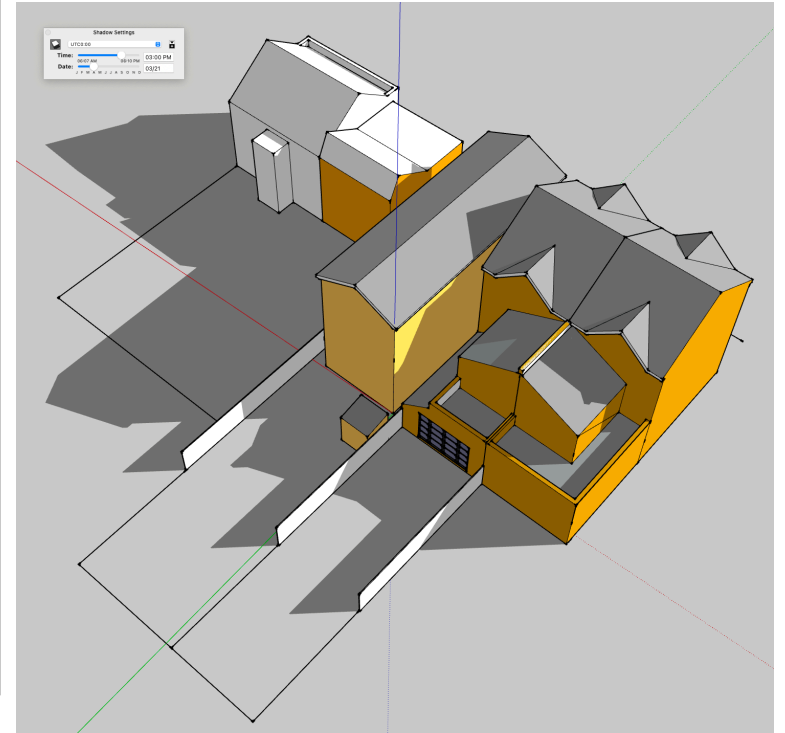
EXISTING SHADOW AT 12:00 PM



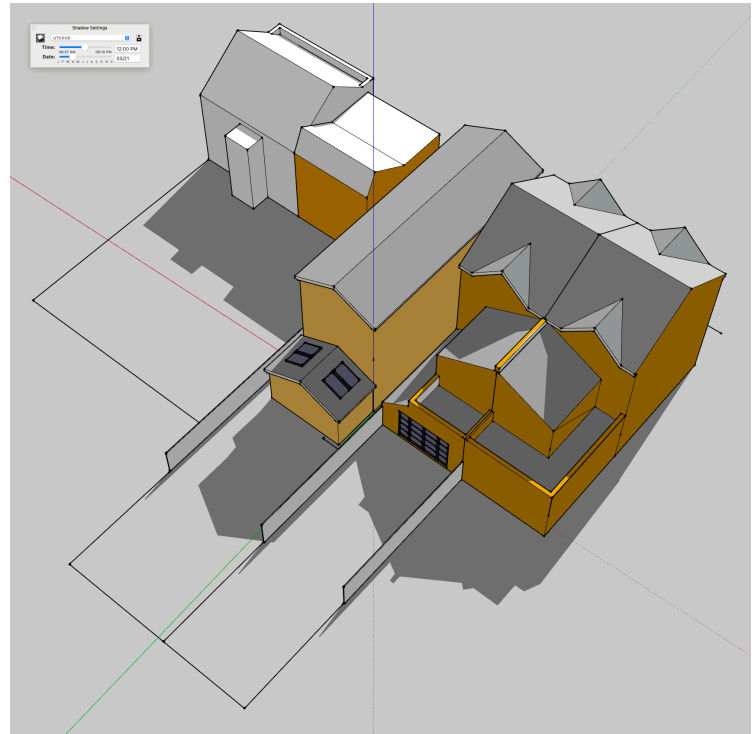
EXISTING SHADOW AT 1:00 PM



EXISTING SHADOW AT 2:00 PM

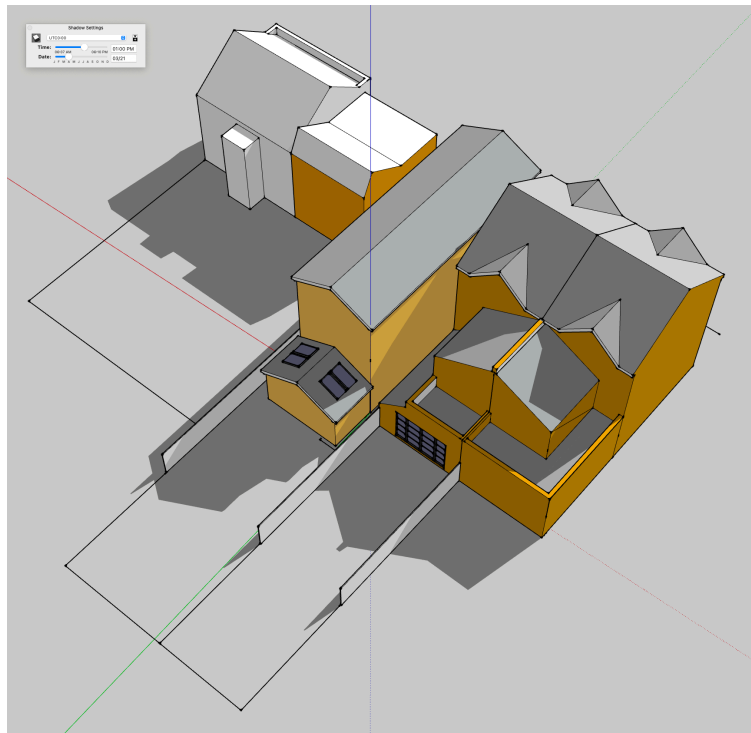


EXISTING SHADOW AT 3:00 PM



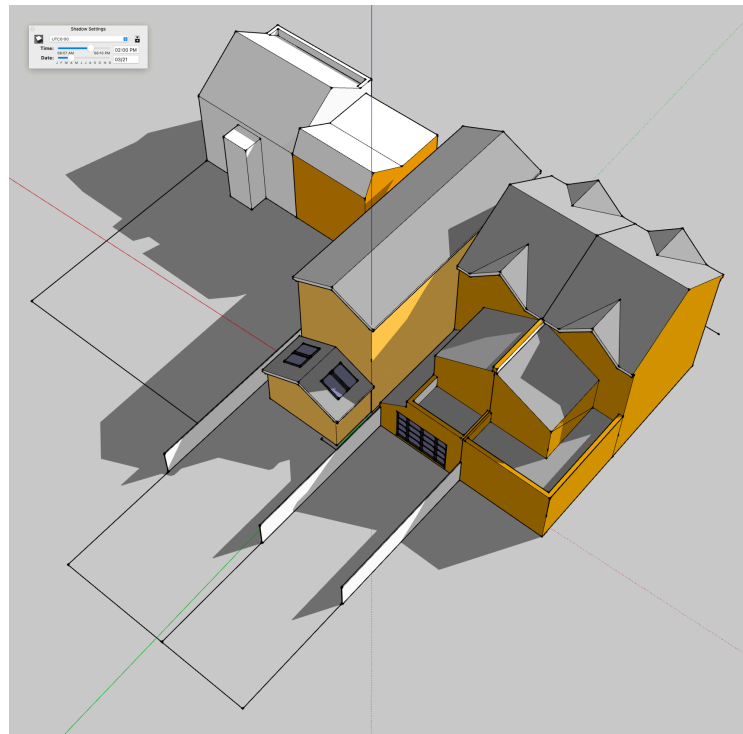
PROPOSED SHADOW AT 12:00 PM

SHADOW OF PROPOSED EXTENSION CONTAINED WITHIN THE SHADOW OF EXISTING BUILDING 19B/C - NO OVERSHADOWING OF 19 OR 21 FROM PROPOSED EXTENSION



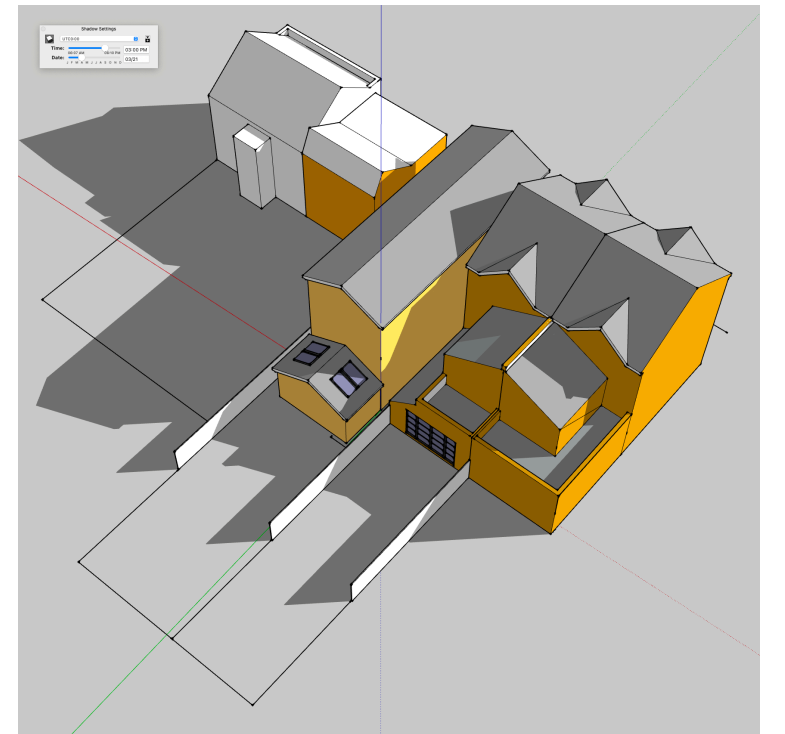
PROPOSED SHADOW AT 1:00 PM

SHADOW OF PROPOSED EXTENSION CONTAINED WITHIN THE SHADOW OF EXISTING BUILDING 19B/C - NO OVERSHADOWING OF 19 OR 21 FROM PROPOSED EXTENSION



PROPOSED SHADOW AT 2:00 PM

SHADOW OF PROPOSED EXTENSION CONTAINED WITHIN THE SHADOW OF EXISTING BUILDING 19B/C - NO OVERSHADOWING OF 19 OR 21 FROM PROPOSED EXTENSION



PROPOSED SHADOW AT 3:00 PM

SHADOW OF PROPOSED EXTENSION CONTAINED WITHIN THE SHADOW OF EXISTING BUILDING 19B/C - NO OVERSHADOWING OF 19 OR 21 FROM PROPOSED EXTENSION

NOTES  
 19B GEO-LOCATED AT LATITUDE - 51°25'26.1"N, LONGITUDE - 0°19'59.8"W  
 ORIENTATION 2.0 deg W - ESTABLISHED FROM ORDNANCE SURVEY PLAN.  
 INFORMATION FOR 19 ALBERT ROAD TAKEN FROM PLANNING APPLICATION REFERENCE 19/3257, DIMENSIONS TAKEN FROM BOUNDARY OF 19B AND SITE PHOTOGRAPHS.  
 SHADOWS PLOTTED AT SPRING AND AUTUMN EQUINOXES

PRELIMINARY

<p><b>19b ALBERT ROAD</b>          TEDDINGTON TW11 0BD</p> <p>PROPOSED REAR EXTENSION TO EXISTING TWO-STOREY MAISONETTE IN DETACHED THREE-STOREY BUILDING</p> <p>Client : Ms. S. Kivity</p>	<p><b>SHADOW STUDY 12pm - 3pm :</b>          EXISTING + PROPOSED</p> <p>TO BE READ IN CONJUNCTION WITH DRAWINGS Nos 925.01, 02, 03, 04, 05, 15, 16, 17</p>	<p><b>PF2 ARCHITECTS LLP</b>          07961 168075 graham@pf2architects.com</p> <p>Based on information supplied by client. Do not scale - all dimensions to be verified on site. Drawing + design are copyright of the architect + unauthorised reproduction is forbidden.</p> <p>SCALE NTS          DATE January 2024</p> <p>DWG No <b>925.22</b> REV</p>
---	--	---