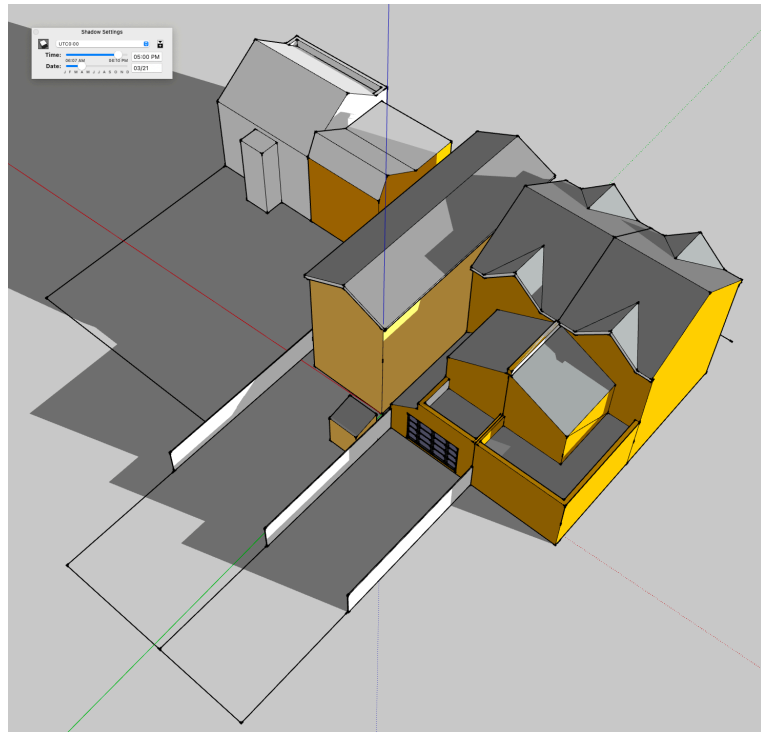
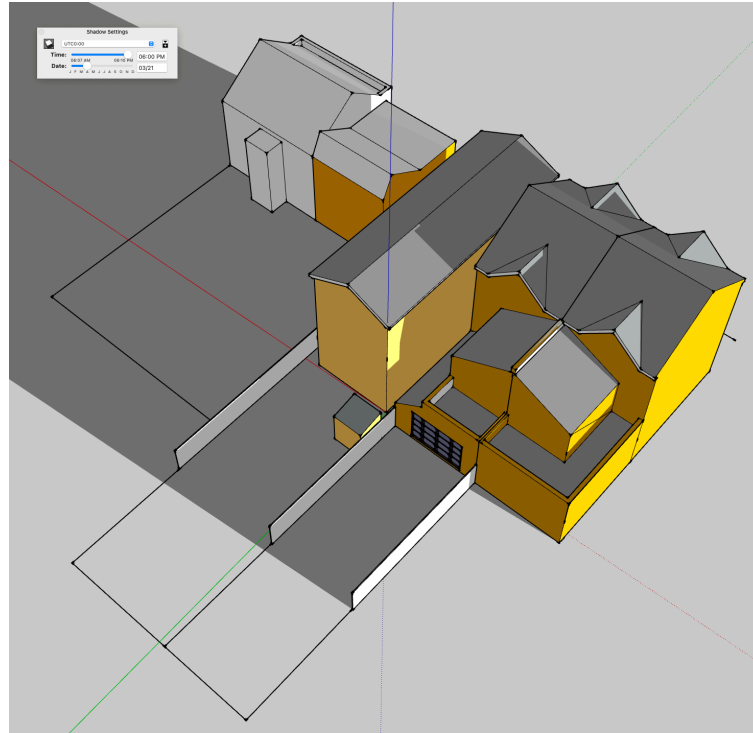


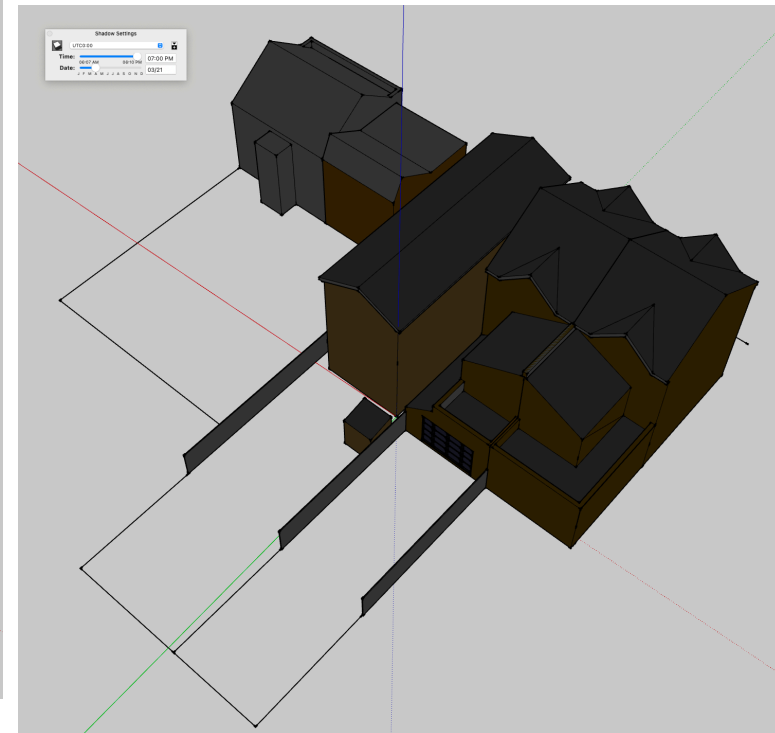
EXISTING SHADOW AT 4:00PM



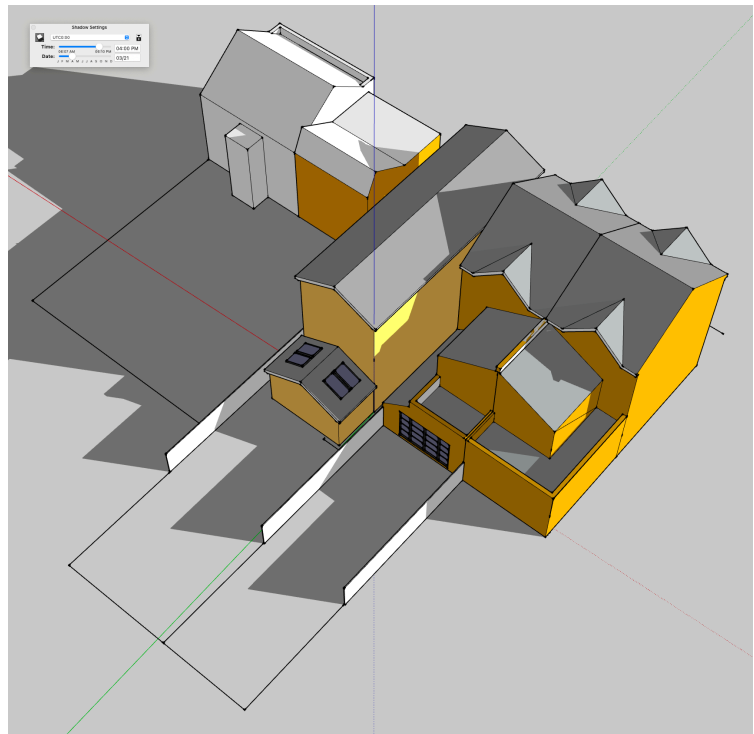
EXISTING SHADOW AT 5:00PM



EXISTING SHADOW AT 6:00PM

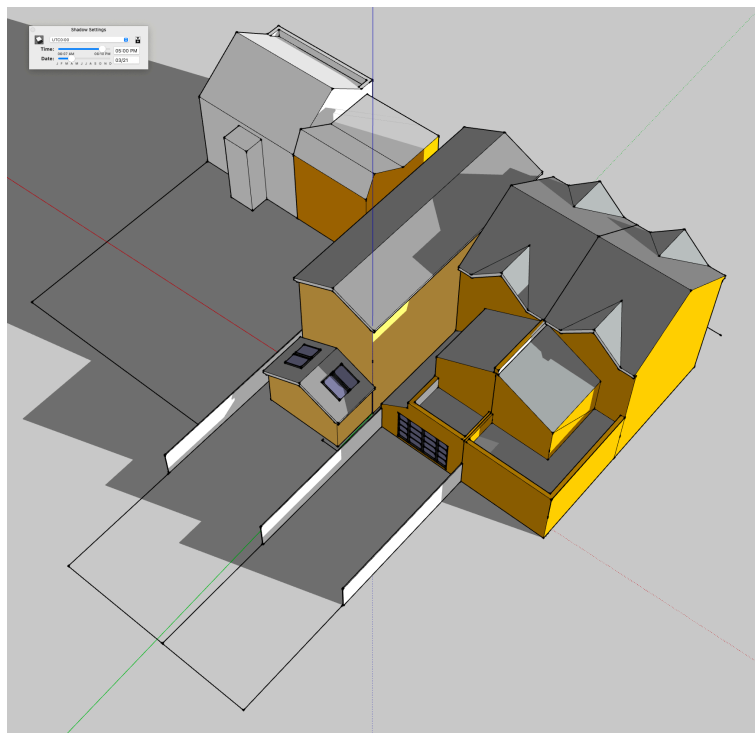


EXISTING SHADOW AT 7:00PM



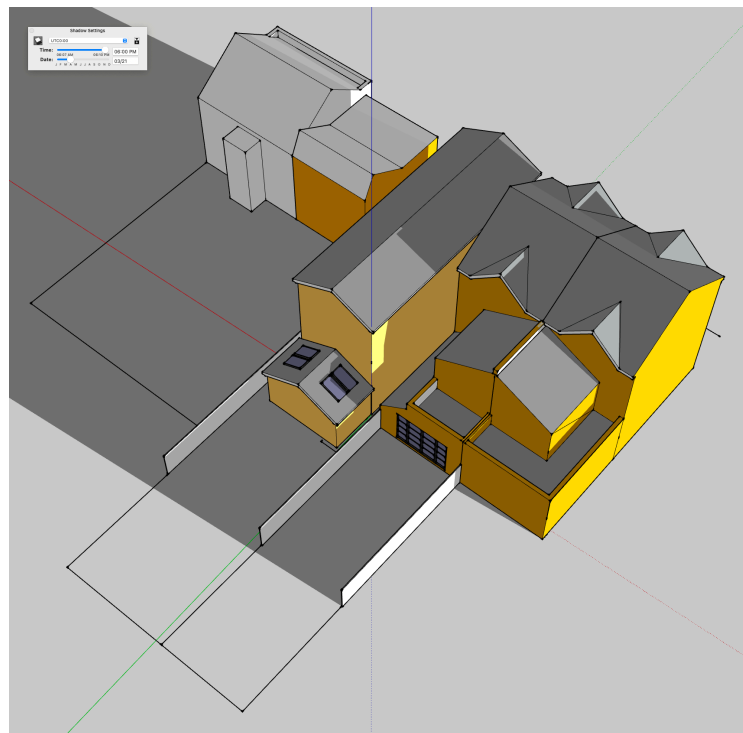
PROPOSED SHADOW AT 4:00PM

SHADOW OF PROPOSED EXTENSION CONTAINED WITHIN SHADOW OF 19 AND 19B/C - NO ADDITIONAL OVERSHADOWING OF 21 FROM PROPOSED EXTENSION



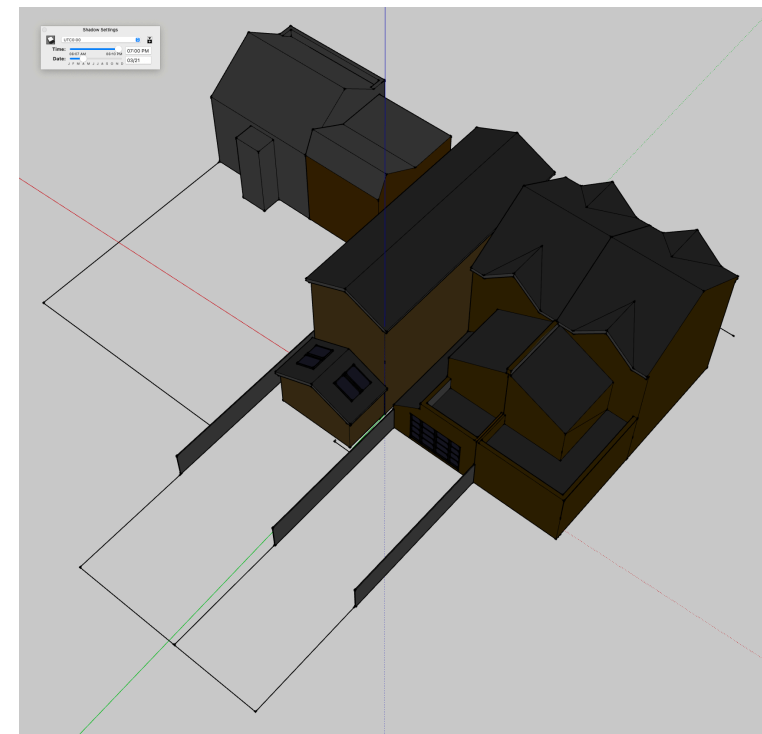
PROPOSED SHADOW AT 5:00PM

SHADOW OF PROPOSED EXTENSION LARGELY CONTAINED WITHIN SHADOW OF 19 AND 19B/C - NO ADDITIONAL OVERSHADOWING OF 21 FROM PROPOSED EXTENSION



PROPOSED SHADOW AT 6:00PM

SHADOW OF PROPOSED EXTENSION CONTAINED WITHIN SHADOW OF 19 AND 19B/C - NO ADDITIONAL OVERSHADOWING OF 21 FROM PROPOSED EXTENSION



PROPOSED SHADOW AT 7:00PM

SUNSET AT 6:10PM - NO OVERSHADOWING

NOTES
 19B GEO-LOCATED AT LATITUDE - 51°25'26.1"N, LONGITUDE - 0°19'59.8"W
 ORIENTATION 2.0 deg W - ESTABLISHED FROM ORDNANCE SURVEY PLAN.
 INFORMATION FOR 19 ALBERT ROAD TAKEN FROM PLANNING APPLICATION REFERENCE
 19/3257, DIMENSIONS TAKEN FROM BOUNDARY OF 19B AND SITE PHOTOGRAPHS.
 SHADOWS PLOTTED AT SPRING AND AUTUMN EQUINOXES

PRELIMINARY

<p>19b ALBERT ROAD TEDDINGTON TW11 0BD PROPOSED REAR EXTENSION TO EXISTING TWO-STORY MAISONETTE IN DETACHED THREE-STORY BUILDING Client : Ms. S. Kivity</p>	<p>SHADOW STUDY 4pm - 7pm : EXISTING + PROPOSED TO BE READ IN CONJUNCTION WITH DRAWINGS Nos 925.01, 02, 03, 04, 05, 15, 16, 17</p>	<p>PF2 ARCHITECTS LLP 07961 168075 graham@pf2architects.com Based on information supplied by client. Do not scale - all dimensions to be verified on site. Drawing + design are copyright of the architect + unauthorised reproduction is forbidden. SCALE NTS @ A3 DATE January 2024 DWG No 925.23 REV</p>
---	---	---