

516500m

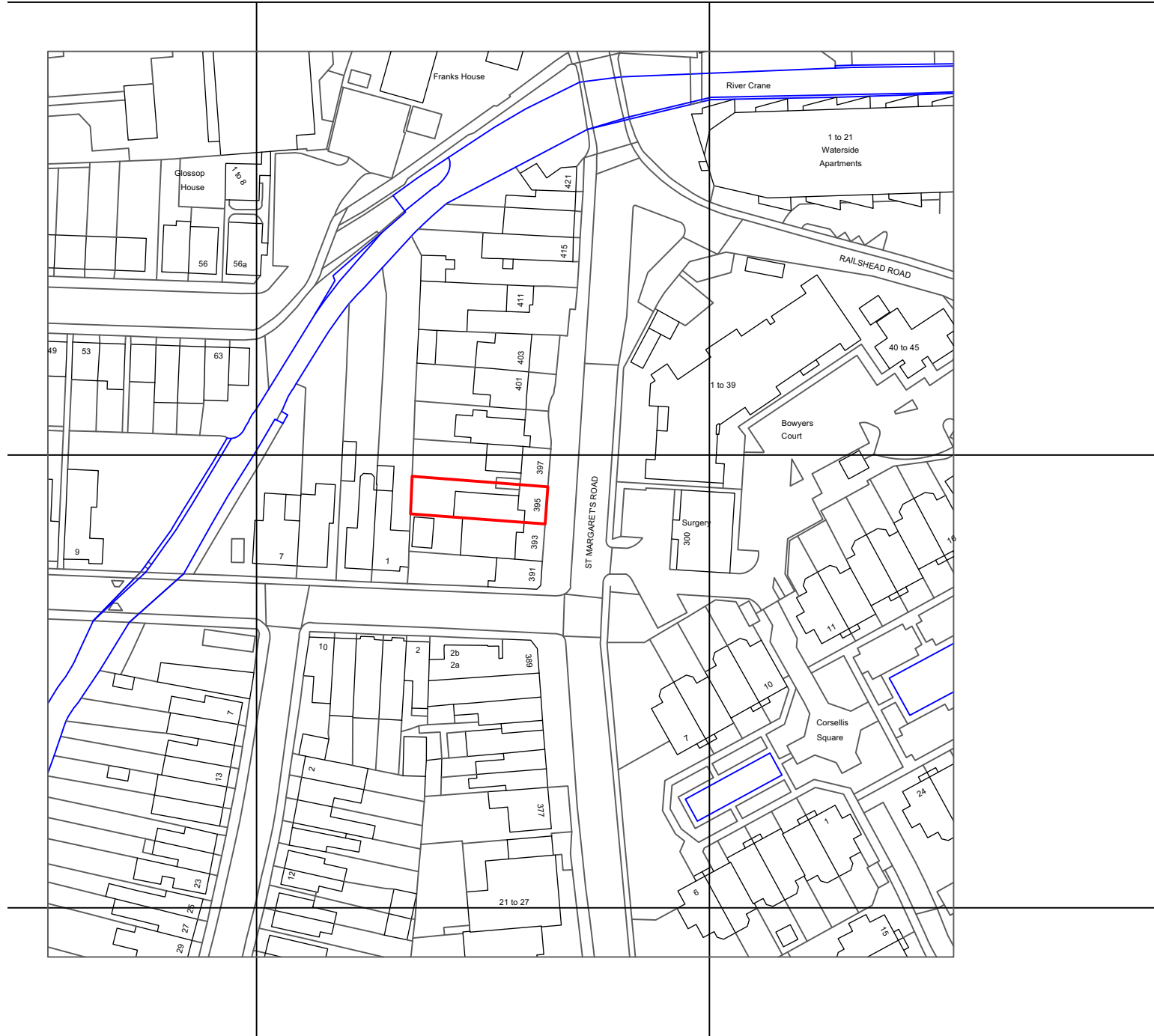
516600m

516700m

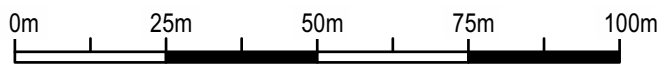
175400m

175300m

175200m



OS Map
Scale 1:1250 @ A3




Block plan
Scale 1:200 @ A3

Planning Application

PLANNING

March 2024

PL.00	OS Map	EX.00	Existing Site Plan
PL.SP	Proposed Site Plan	EX.01	Existing Ground Floor Plan
PL.01	Proposed Ground Floor Plan	EX.02	Existing First Floor Plan
PL.02	Proposed First Floor Plan	EX.03	Existing Loft Plan
PL.03	Proposed Front Elevation	EX.04	Existing Roof Plan
PL.04	Proposed Side Elevation	EX.05	Existing Front Elevation
PL.05	Proposed Rear Elevation	EX.06	Existing Side Elevation (South-East)
		EX.07	Existing Rear Elevation (North-East)



Rev:	Date:	Description:	Project:				
*	27.03.2024	Issued to Client	395 St Margarets Road Twickenham Isleworth TW7 7BZ				
			Dwg no: 2403 / PL.00				
			Drawing: Coversheet, OS Map				
<small>NOTES: Do not scale from this drawing. All dimensions in millimeters. All dimensions to be checked on site. All omissions and discrepancies to be reported to the architect immediately. This drawing is © 3s Architects Interiors Commercial. Use of these drawings must be authorised by 3s</small>			Date: March 2024	C PS	D SH	Rev: *	T +44 (0)20 8332 99 -66 W www.3s-ad.com E info@3s-ad.com
			Scale: 1:200@A3	63F Sandycombe Road, Richmond-upon-Thames, TW9 2EP			