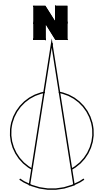
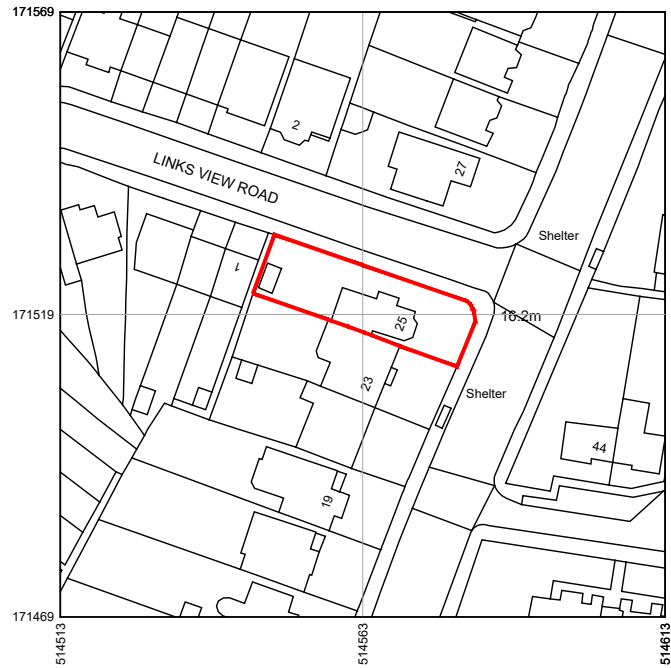



Site Plan 1:1250



Produced on 05 March 2024 from the Ordnance Survey National Geographic Database and incorporating surveyed revision available at this date.
 This map shows the area bounded by 514513 171469, 514613 171469, 514613 171569, 514513 171569, 514513 171469
 Crown copyright and database rights 2024 OS 100054135.
 Data licence expires 05 March 2025. Unique plan reference: v1e//1069209/1439925

Block Plan 1:200



REVISIONS		
Date	Rev	Revision Description

- GENERAL NOTES**
- Existing measured survey to be confirmed by others on site.
 - Do not scale from this drawing as it is for solely for planning purposes.
 - Figured dimensions to be taken only as per annotations and units in millimetres.
 - These are not construction drawings, and not for construction purposes. All building works to be carried out in accordance with current Building Regulations and all other relevant codes of practice.
 - All specified products and materials to be fitted and installed according to manufacturers specification and instruction.

PROJECT NAME
 25 Wellington Road, Hampton Hill, TW12 1JP
 DRAWING TITLE
 SITE AND BLOCK PLAN
 SCALE
 Various
 STATUS
 Planning
 DRAWING No
 SP01
 DATE
 23/04/24

DRAWN
 AK
 CHECK
 REV

