



**BROWNFIELD SOLUTIONS LTD**  
GEO-ENVIRONMENTAL ENGINEERING EXCELLENCE

**Site Details:**

OLDFIELD ROAD, HAMPTON,  
TW12 2HR

**Client Ref:** M5478-4416-SD  
**Report Ref:** BRO-EZN-5A3-W4S-IWL  
**Grid Ref:** 513132, 169755

**Map Name:** County Series


**Map date:** 1865-1868

**Scale:** 1:10,560

**Printed at:** 1:10,560



Surveyed 1868  
Revised 1868  
Edition N/A  
Copyright N/A  
Levelled N/A



Surveyed 1865  
Revised 1865  
Edition N/A  
Copyright N/A  
Levelled N/A

Surveyed 1868  
Revised 1868  
Edition N/A  
Copyright N/A  
Levelled N/A



Distributed by Brownfield Solutions  
T: 01606 334844  
E: [info@brownfield-solutions.co.uk](mailto:info@brownfield-solutions.co.uk)  
Produced by  
Groundsure Insights  
T: 08444 159000  
E: [info@groundsure.com](mailto:info@groundsure.com)  
W: [www.aroundsure.com](http://www.aroundsure.com)

© Crown copyright and database rights 2018 Ordnance Survey 100035207

Production date: 25 July 2023

Map legend available at:  
[www.groundsure.com/sites/default/files/groundsure\\_legend.pdf](http://www.groundsure.com/sites/default/files/groundsure_legend.pdf)



**BROWNFIELD SOLUTIONS LTD**  
GEO-ENVIRONMENTAL ENGINEERING EXCELLENCE

**Site Details:**

OLDFIELD ROAD, HAMPTON,  
TW12 2HR

**Client Ref:** M5478-4416-SD  
**Report Ref:** BRO-EZN-5A3-W4S-IWL  
**Grid Ref:** 513132, 169755

**Map Name:** County Series

**Map date:** 1895

**Scale:** 1:10,560

**Printed at:** 1:10,560



Surveyed 1867  
Revised 1895  
Edition N/A  
Copyright N/A  
Levelled N/A

Surveyed 1868  
Revised 1895  
Edition N/A  
Copyright N/A  
Levelled N/A



Distributed by Brownfield Solutions  
T: 01606 334844  
E: [info@brownfield-solutions.co.uk](mailto:info@brownfield-solutions.co.uk)  
Produced by  
Groundsure Insights  
T: 08444 159000  
E: [info@groundsure.com](mailto:info@groundsure.com)  
W: [www.groundsure.com](http://www.groundsure.com)



© Crown copyright and database rights 2018 Ordnance Survey 100035207

Production date: 25 July 2023

Map legend available at:  
[www.groundsure.com/sites/default/files/groundsure\\_legend.pdf](http://www.groundsure.com/sites/default/files/groundsure_legend.pdf)





**BROWNFIELD SOLUTIONS LTD**  
GEO-ENVIRONMENTAL ENGINEERING EXCELLENCE

**Site Details:**

OLDFIELD ROAD, HAMPTON,  
TW12 2HR

**Client Ref:** M5478-4416-SD  
**Report Ref:** BRO-EZN-5A3-W4S-IWL  
**Grid Ref:** 513132, 169755

**Map Name:** County Series

**Map date:** 1895-1898

**Scale:** 1:10,560

**Printed at:** 1:10,560



Surveyed 1868  
Revised 1895  
Edition 1897  
Copyright N/A  
Levelled N/A

Surveyed 1868  
Revised 1895  
Edition N/A  
Copyright N/A  
Levelled N/A

Surveyed 1868  
Revised 1895  
Edition N/A  
Copyright N/A  
Levelled N/A



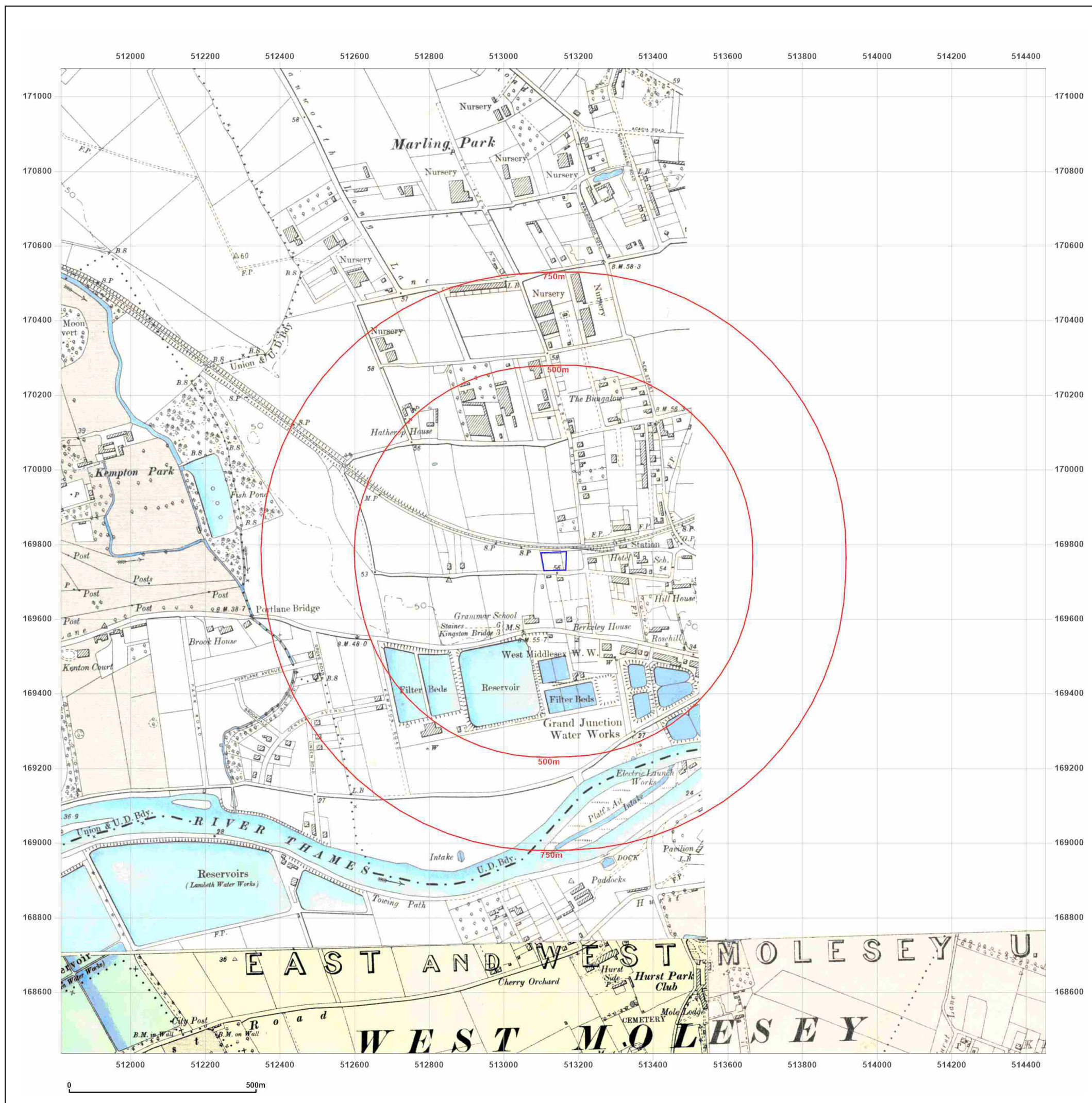
Distributed by Brownfield Solutions  
T: 01606 334844  
E: [info@brownfield-solutions.co.uk](mailto:info@brownfield-solutions.co.uk)  
Produced by  
Groundsure Insights  
T: 08444 159000  
E: [info@groundsure.com](mailto:info@groundsure.com)  
W: [www.aroundsure.com](http://www.aroundsure.com)



© Crown copyright and database rights 2018 Ordnance Survey 100035207

Production date: 25 July 2023

Map legend available at:  
[www.groundsure.com/sites/default/files/groundsure\\_legend.pdf](http://www.groundsure.com/sites/default/files/groundsure_legend.pdf)





**BROWNFIELD SOLUTIONS LTD**  
GEO-ENVIRONMENTAL ENGINEERING EXCELLENCE

**Site Details:**

OLDFIELD ROAD, HAMPTON,  
TW12 2HR

**Client Ref:** M5478-4416-SD  
**Report Ref:** BRO-EZN-5A3-W4S-IWL  
**Grid Ref:** 513132, 169755

**Map Name:** County Series

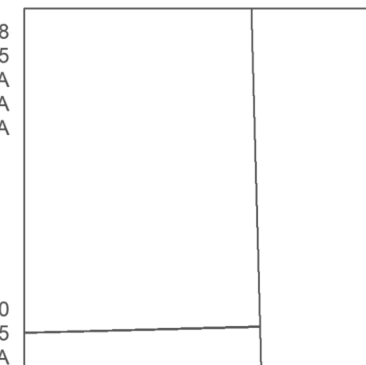
**Map date:** 1895-1898

**Scale:** 1:10,560

**Printed at:** 1:10,560



Surveyed 1868  
Revised 1895  
Edition N/A  
Copyright N/A  
Levelled N/A



Surveyed 1870  
Revised 1895  
Edition N/A  
Copyright N/A  
Levelled N/A



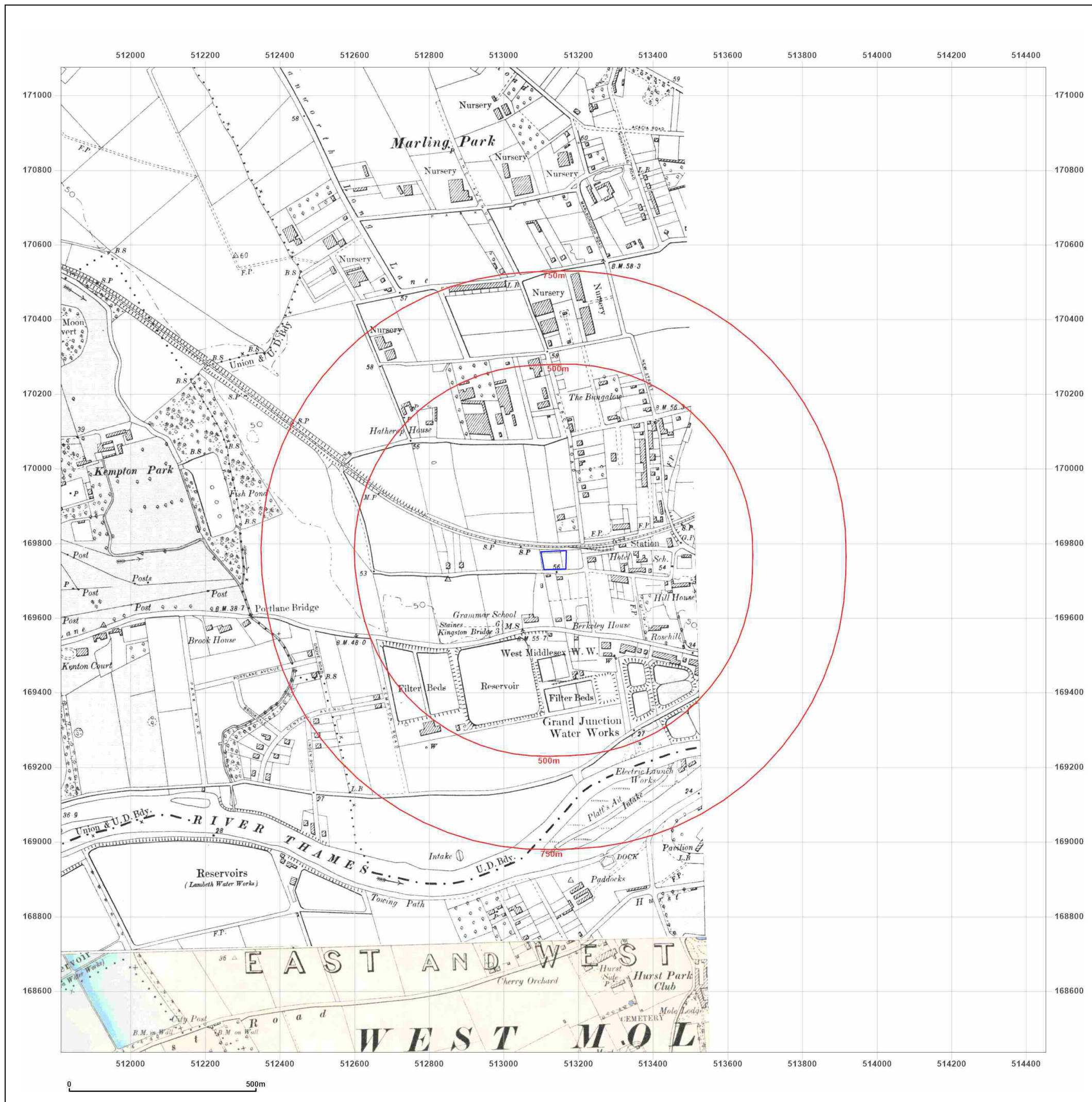
Distributed by Brownfield Solutions  
T: 01606 334844  
E: [info@brownfield-solutions.co.uk](mailto:info@brownfield-solutions.co.uk)  
Produced by  
Groundsure Insights  
T: 08444 159000  
E: [info@groundsure.com](mailto:info@groundsure.com)  
W: [www.aroundsure.com](http://www.aroundsure.com)



© Crown copyright and database rights 2018 Ordnance Survey 100035207

Production date: 25 July 2023

Map legend available at:  
[www.groundsure.com/sites/default/files/groundsure\\_legend.pdf](http://www.groundsure.com/sites/default/files/groundsure_legend.pdf)





**BROWNFIELD SOLUTIONS LTD**  
GEO-ENVIRONMENTAL ENGINEERING EXCELLENCE

**Site Details:**

OLDFIELD ROAD, HAMPTON,  
TW12 2HR

**Client Ref:** M5478-4416-SD  
**Report Ref:** BRO-EZN-5A3-W4S-IWL  
**Grid Ref:** 513132, 169755

**Map Name:** County Series

**Map date:** 1897-1899

**Scale:** 1:10,560

**Printed at:** 1:10,560



Surveyed 1888  
Revised 1895  
Edition N/A  
Copyright N/A  
Levelled N/A

Surveyed 1868  
Revised 1895  
Edition N/A  
Copyright N/A  
Levelled N/A



Distributed by Brownfield Solutions  
T: 01606 334844  
E: [info@brownfield-solutions.co.uk](mailto:info@brownfield-solutions.co.uk)  
Produced by  
Groundsure Insights  
T: 08444 159000  
E: [info@groundsure.com](mailto:info@groundsure.com)  
W: [www.groundsure.com](http://www.groundsure.com)



© Crown copyright and database rights 2018 Ordnance Survey 100035207

Production date: 25 July 2023

Map legend available at:  
[www.groundsure.com/sites/default/files/groundsure\\_legend.pdf](http://www.groundsure.com/sites/default/files/groundsure_legend.pdf)

