



BROWNFIELD SOLUTIONS LTD
GEO-ENVIRONMENTAL ENGINEERING EXCELLENCE

Site Details:

OLDFIELD ROAD, HAMPTON,
TW12 2HR

Client Ref: M5478-4416-SD
Report Ref: BRO-EZN-5A3-W4S-IWL
Grid Ref: 513132, 169755

Map Name: County Series

Map date: 1912-1913

Scale: 1:10,560

Printed at: 1:10,560



Surveyed 1864
Revised 1913
Edition N/A
Copyright N/A
Levelled N/A

Surveyed 1867
Revised 1912
Edition N/A
Copyright N/A
Levelled N/A



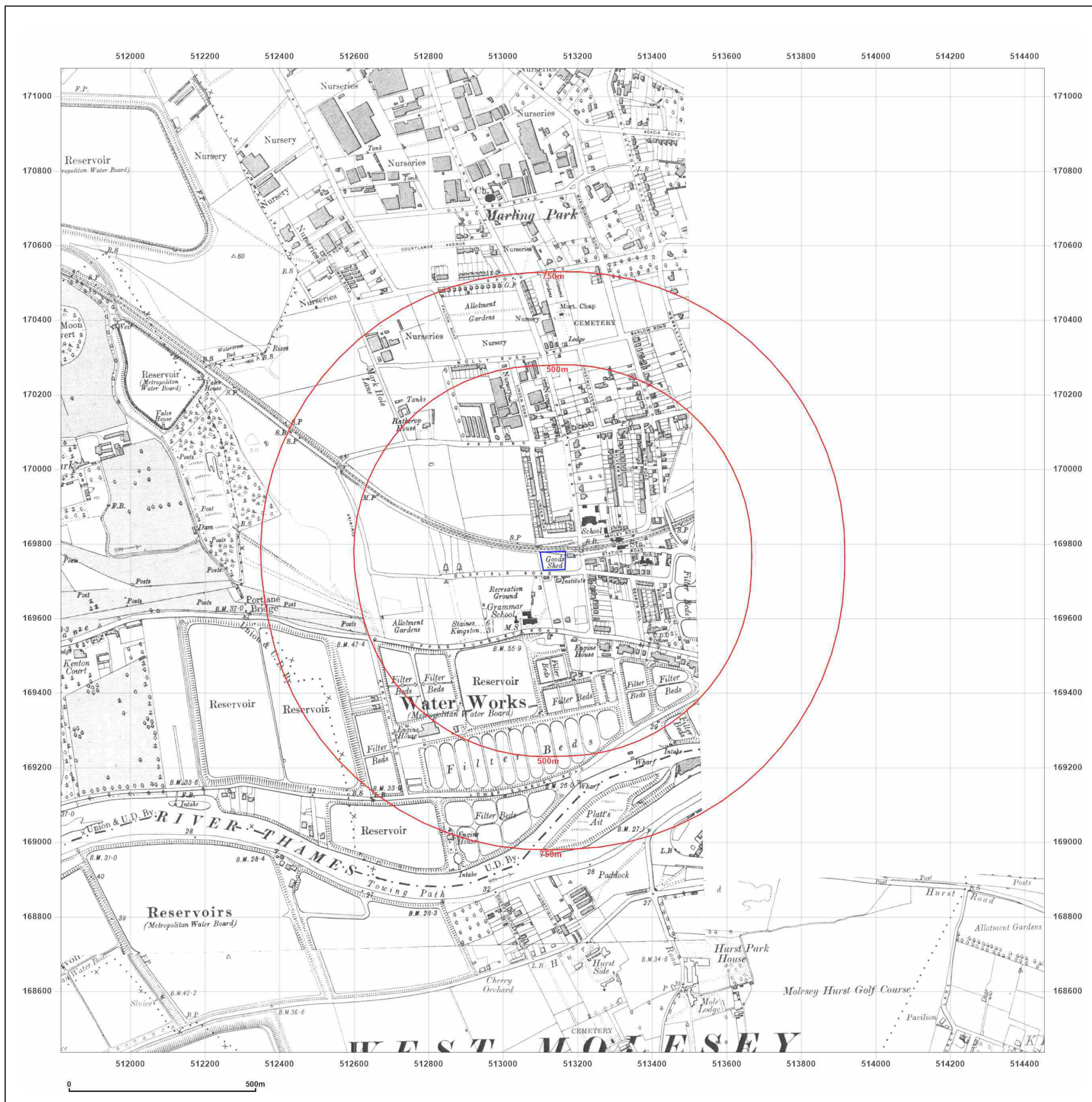
Distributed by Brownfield Solutions
T: 01606 334844
E: info@brownfield-solutions.co.uk
Produced by
Groundsure Insights
T: 08444 159000
E: info@groundsure.com
W: www.groundsure.com

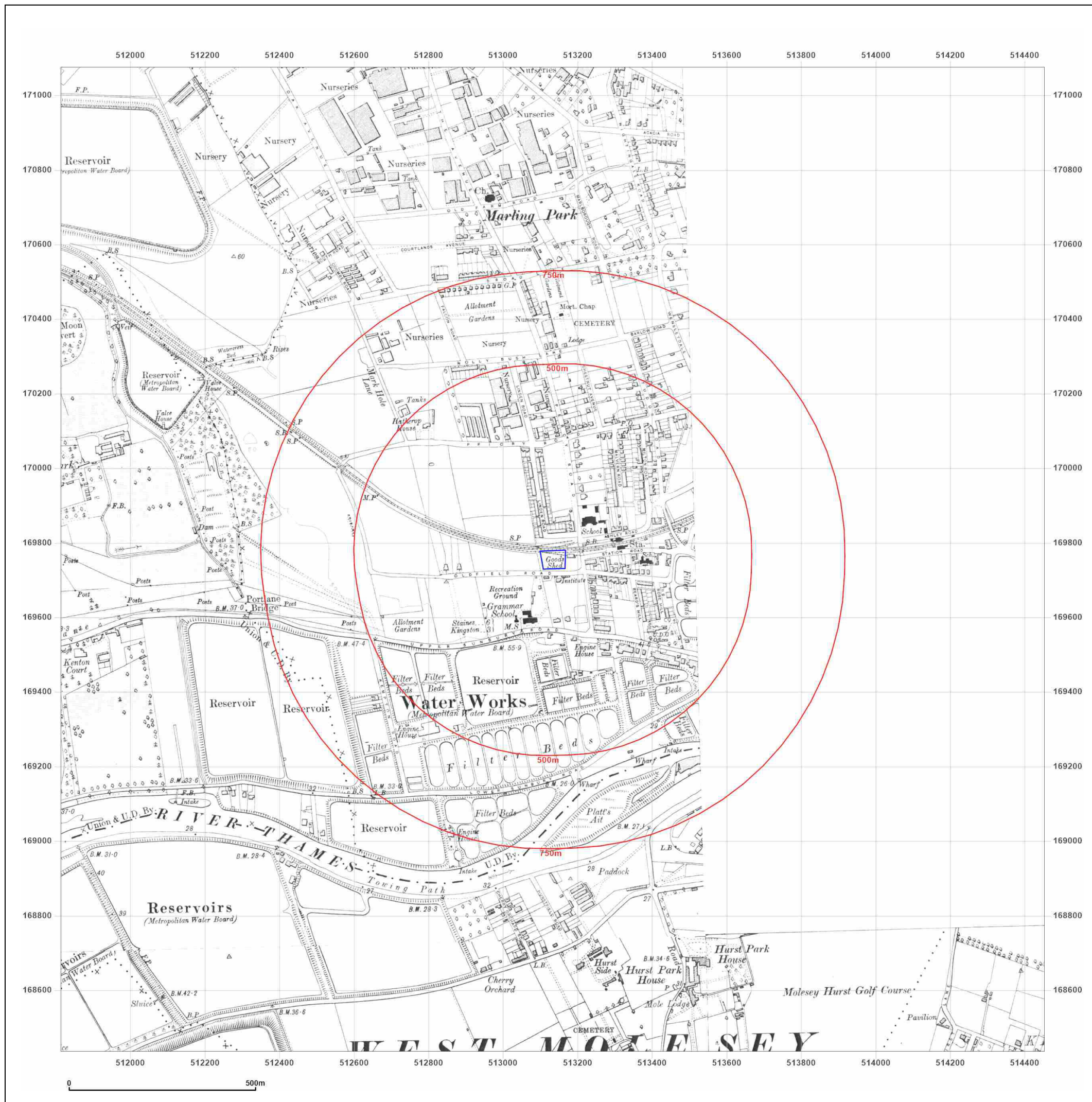


© Crown copyright and database rights 2018 Ordnance Survey 100035207

Production date: 25 July 2023

Map legend available at:
www.groundsure.com/sites/default/files/groundsure_legend.pdf





BROWNFIELD SOLUTIONS LTD
GEO-ENVIRONMENTAL ENGINEERING EXCELLENCE

Site Details:

OLDFIELD ROAD, HAMPTON,
TW12 2HR

Client Ref: M5478-4416-SD
Report Ref: BRO-EZN-5A3-W4S-IWL
Grid Ref: 513132, 169755

Map Name: County Series

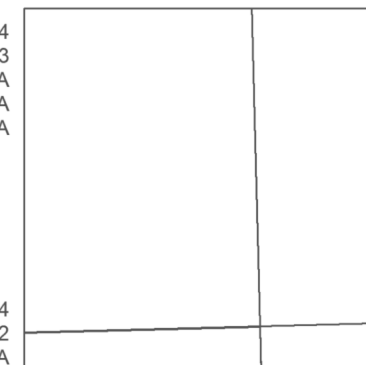
Map date: 1912-1913

Scale: 1:10,560

Printed at: 1:10,560



Surveyed 1864
Revised 1913
Edition N/A
Copyright N/A
Levelled N/A



Surveyed 1864
Revised 1912
Edition N/A
Copyright N/A
Levelled N/A

Surveyed 1863
Revised 1912
Edition N/A
Copyright N/A
Levelled N/A



Distributed by Brownfield Solutions
T: 01606 334844
E: info@brownfield-solutions.co.uk
Produced by
Groundsure Insights
T: 08444 159000
E: info@groundsure.com
W: www.aroundsure.com

© Crown copyright and database rights 2018 Ordnance Survey 100035207

Production date: 25 July 2023

Map legend available at:
www.groundsure.com/sites/default/files/groundsure_legend.pdf



BROWNFIELD SOLUTIONS LTD
GEO-ENVIRONMENTAL ENGINEERING EXCELLENCE

Site Details:

OLDFIELD ROAD, HAMPTON,
TW12 2HR

Client Ref: M5478-4416-SD
Report Ref: BRO-EZN-5A3-W4S-IWL
Grid Ref: 513132, 169755

Map Name: County Series

Map date: 1920

Scale: 1:10,560

Printed at: 1:10,560



Surveyed 1867
Revised 1920
Edition 1920
Copyright N/A
Levelled N/A

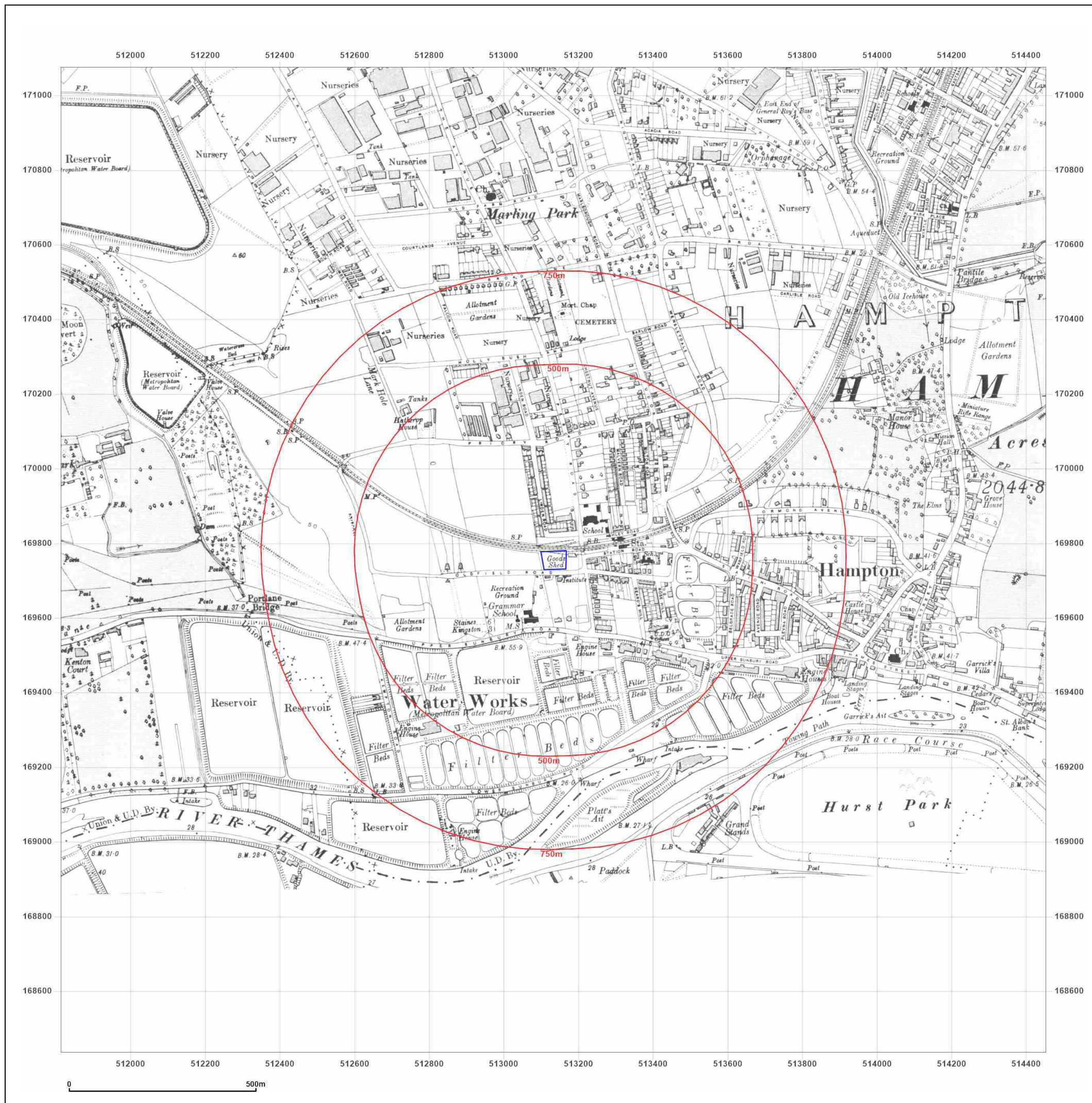


Distributed by Brownfield Solutions
T: 01606 334844
E: info@brownfield-solutions.co.uk
Produced by
Groundsure Insights
T: 08444 159000
E: info@groundsure.com
W: www.groundsure.com

© Crown copyright and database rights 2018 Ordnance Survey 100035207

Production date: 25 July 2023

Map legend available at:
www.groundsure.com/sites/default/files/groundsure_legend.pdf





BROWNFIELD SOLUTIONS LTD
GEO-ENVIRONMENTAL ENGINEERING EXCELLENCE

Site Details:

OLDFIELD ROAD, HAMPTON,
TW12 2HR

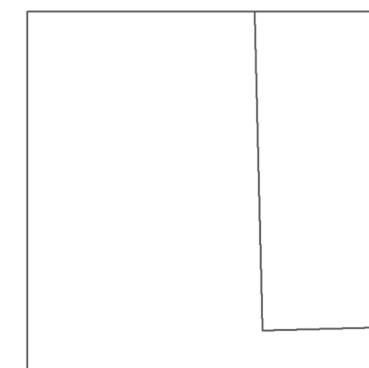
Client Ref: M5478-4416-SD
Report Ref: BRO-EZN-5A3-W4S-IWL
Grid Ref: 513132, 169755

Map Name: County Series

Map date: 1920

Scale: 1:10,560

Printed at: 1:10,560



Surveyed 1863
Revised 1913
Edition 1920
Copyright N/A
Levelled 1920

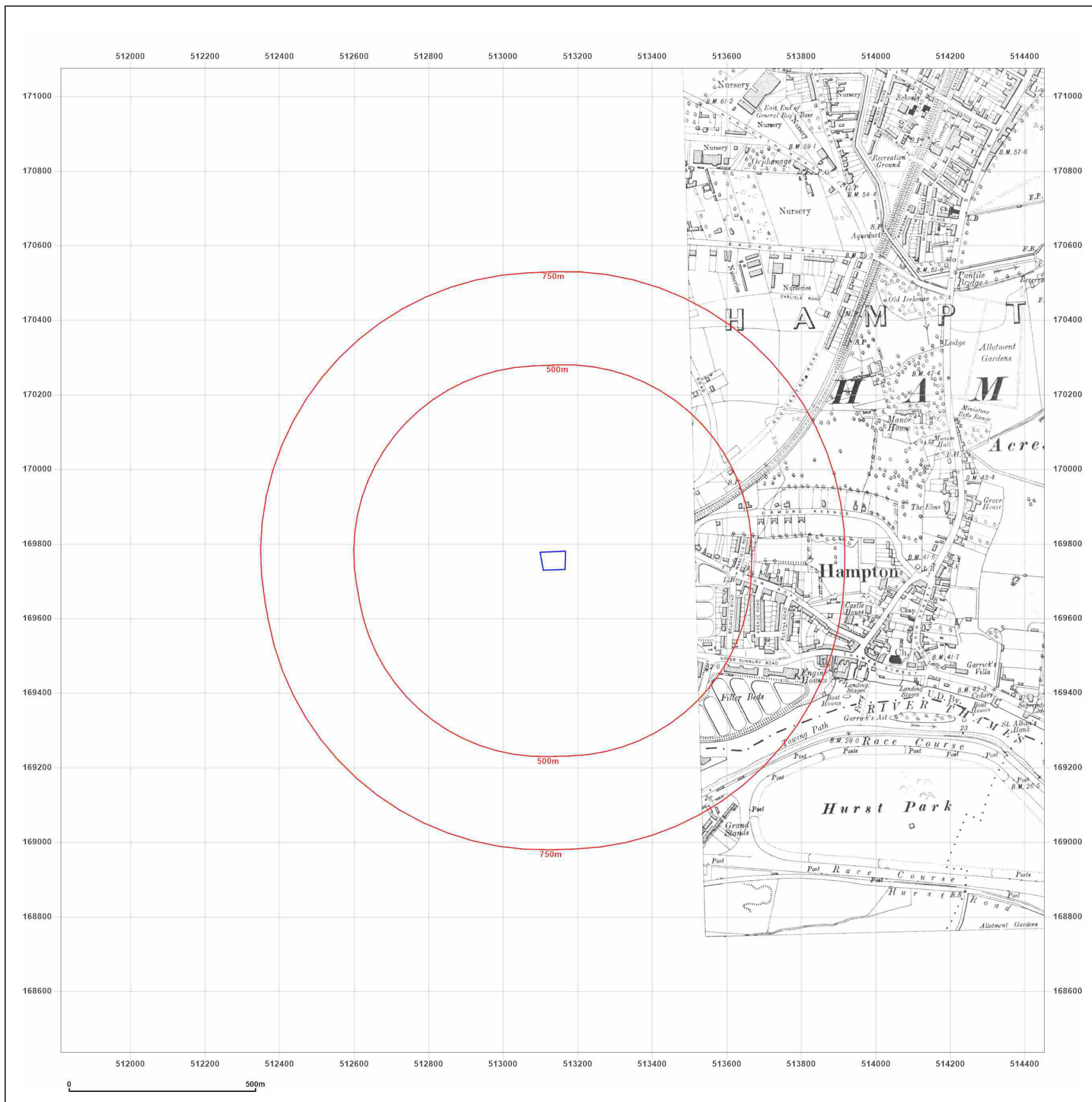


Distributed by Brownfield Solutions
T: 01606 334844
E: info@brownfield-solutions.co.uk
Produced by
Groundsure Insights
T: 08444 159000
E: info@groundsure.com
W: www.aroundsure.com

© Crown copyright and database rights 2018 Ordnance Survey 100035207

Production date: 25 July 2023

Map legend available at:
www.groundsure.com/sites/default/files/groundsure_legend.pdf





BROWNFIELD SOLUTIONS LTD
GEO-ENVIRONMENTAL ENGINEERING EXCELLENCE

Site Details:

OLDFIELD ROAD, HAMPTON,
TW12 2HR

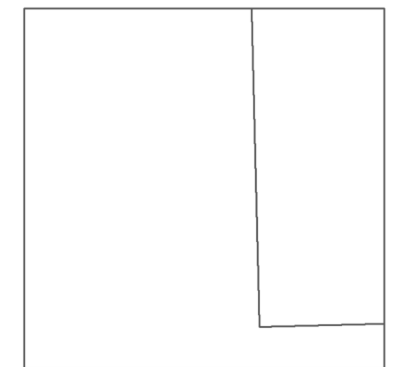
Client Ref: M5478-4416-SD
Report Ref: BRO-EZN-5A3-W4S-IWL
Grid Ref: 513132, 169755

Map Name: County Series

Map date: 1920

Scale: 1:10,560

Printed at: 1:10,560



Surveyed 1863
Revised 1913
Edition 1920
Copyright N/A
Levelled 1913



Distributed by Brownfield Solutions
T: 01606 334844
E: info@brownfield-solutions.co.uk
Produced by
Groundsure Insights
T: 08444 159000
E: info@groundsure.com
W: www.aroundsure.com

© Crown copyright and database rights 2018 Ordnance Survey 100035207

Production date: 25 July 2023

Map legend available at:
www.groundsure.com/sites/default/files/groundsure_legend.pdf

