



BROWNFIELD SOLUTIONS LTD
GEO-ENVIRONMENTAL ENGINEERING EXCELLENCE

Site Details:

OLDFIELD ROAD, HAMPTON,
TW12 2HR

Client Ref: M5478-4416-SD
Report Ref: BRO-EZN-5A3-W4S-IWL
Grid Ref: 513132, 169755

Map Name: Provisional

Map date: 1960-1962

Scale: 1:10,560

Printed at: 1:10,560



Surveyed 1955
Revised 1959
Edition N/A
Copyright 1960
Levelled N/A

Surveyed 1962
Revised 1962
Edition N/A
Copyright N/A
Levelled N/A



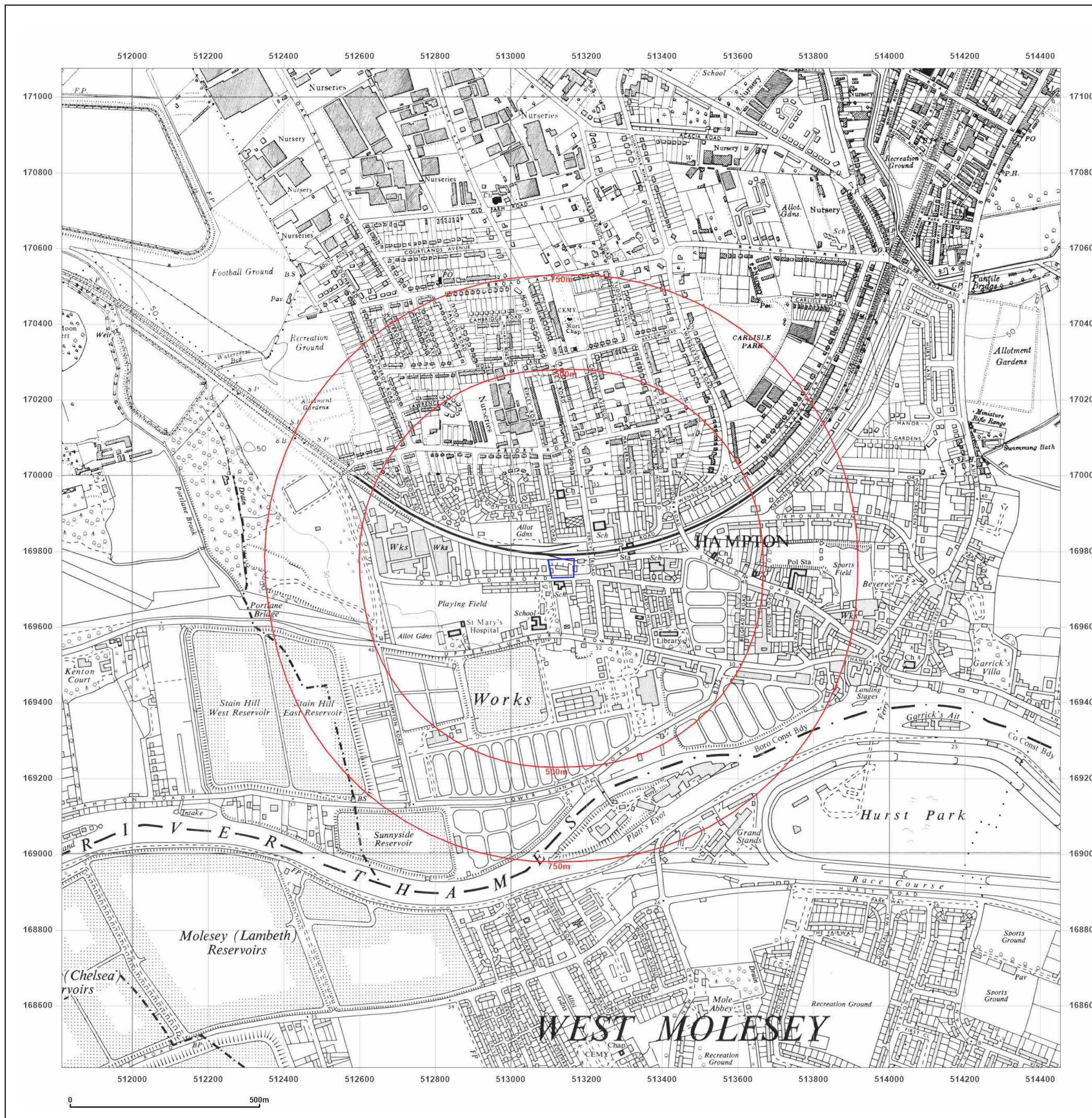
Distributed by Brownfield Solutions
T: 01606 334844
E: info@brownfield-solutions.co.uk
Produced by
Groundsure Insights
T: 08444 159000
E: info@groundsure.com
W: www.aroundsure.com



© Crown copyright and database rights 2018 Ordnance Survey 100035207

Production date: 25 July 2023

Map legend available at:
www.groundsure.com/sites/default/files/groundsure_legend.pdf





BROWNFIELD SOLUTIONS LTD
GEO-ENVIRONMENTAL ENGINEERING EXCELLENCE

Site Details:

OLDFIELD ROAD, HAMPTON,
TW12 2HR

Client Ref: M5478-4416-SD
Report Ref: BRO-EZN-5A3-W4S-IWL
Grid Ref: 513132, 169755

Map Name: Provisional

Map date: 1965-1966

Scale: 1:10,560

Printed at: 1:10,560



Surveyed 1966
Revised 1966
Edition N/A
Copyright N/A
Levelled N/A

Surveyed 1965
Revised 1965
Edition N/A
Copyright N/A
Levelled N/A



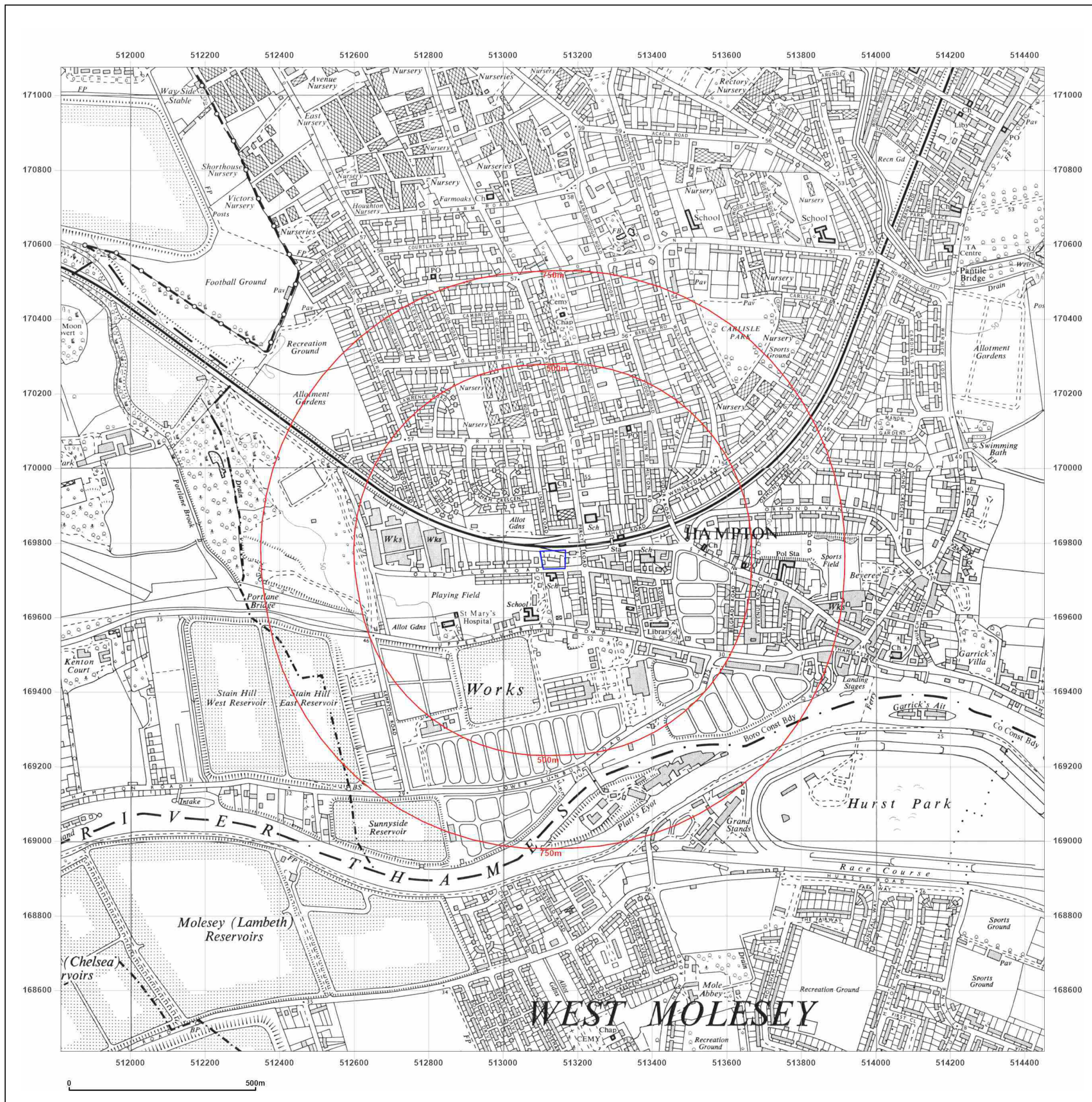
Distributed by Brownfield Solutions
T: 01606 334844
E: info@brownfield-solutions.co.uk
Produced by
Groundsure Insights
T: 08444 159000
E: info@groundsure.com
W: www.aroundsure.com



© Crown copyright and database rights 2018 Ordnance Survey 100035207

Production date: 25 July 2023

Map legend available at:
www.groundsure.com/sites/default/files/groundsure_legend.pdf





BROWNFIELD SOLUTIONS LTD
GEO-ENVIRONMENTAL ENGINEERING EXCELLENCE

Site Details:

OLDFIELD ROAD, HAMPTON,
TW12 2HR

Client Ref: M5478-4416-SD
Report Ref: BRO-EZN-5A3-W4S-IWL
Grid Ref: 513132, 169755

Map Name: National Grid

Map date: 1973

Scale: 1:10,000

Printed at: 1:10,000



Surveyed 1973
Revised 1973
Edition N/A
Copyright N/A
Levelled N/A

Surveyed 1969
Revised 1973
Edition N/A
Copyright N/A
Levelled N/A



Distributed by Brownfield Solutions
T: 01606 334844
E: info@brownfield-solutions.co.uk
Produced by
Groundsure Insights
T: 08444 159000
E: info@groundsure.com
W: www.groundsure.com

© Crown copyright and database rights 2018 Ordnance Survey 100035207

Production date: 25 July 2023

Map legend available at:
www.groundsure.com/sites/default/files/groundsure_legend.pdf





BROWNFIELD SOLUTIONS LTD
GEO-ENVIRONMENTAL ENGINEERING EXCELLENCE

Site Details:

OLDFIELD ROAD, HAMPTON,
TW12 2HR

Client Ref: M5478-4416-SD
Report Ref: BRO-EZN-5A3-W4S-IWL
Grid Ref: 513132, 169755

Map Name: National Grid


Map date: 1983

Scale: 1:10,000

Printed at: 1:10,000



Surveyed 1982
Revised 1983
Edition N/A
Copyright N/A
Levelled N/A

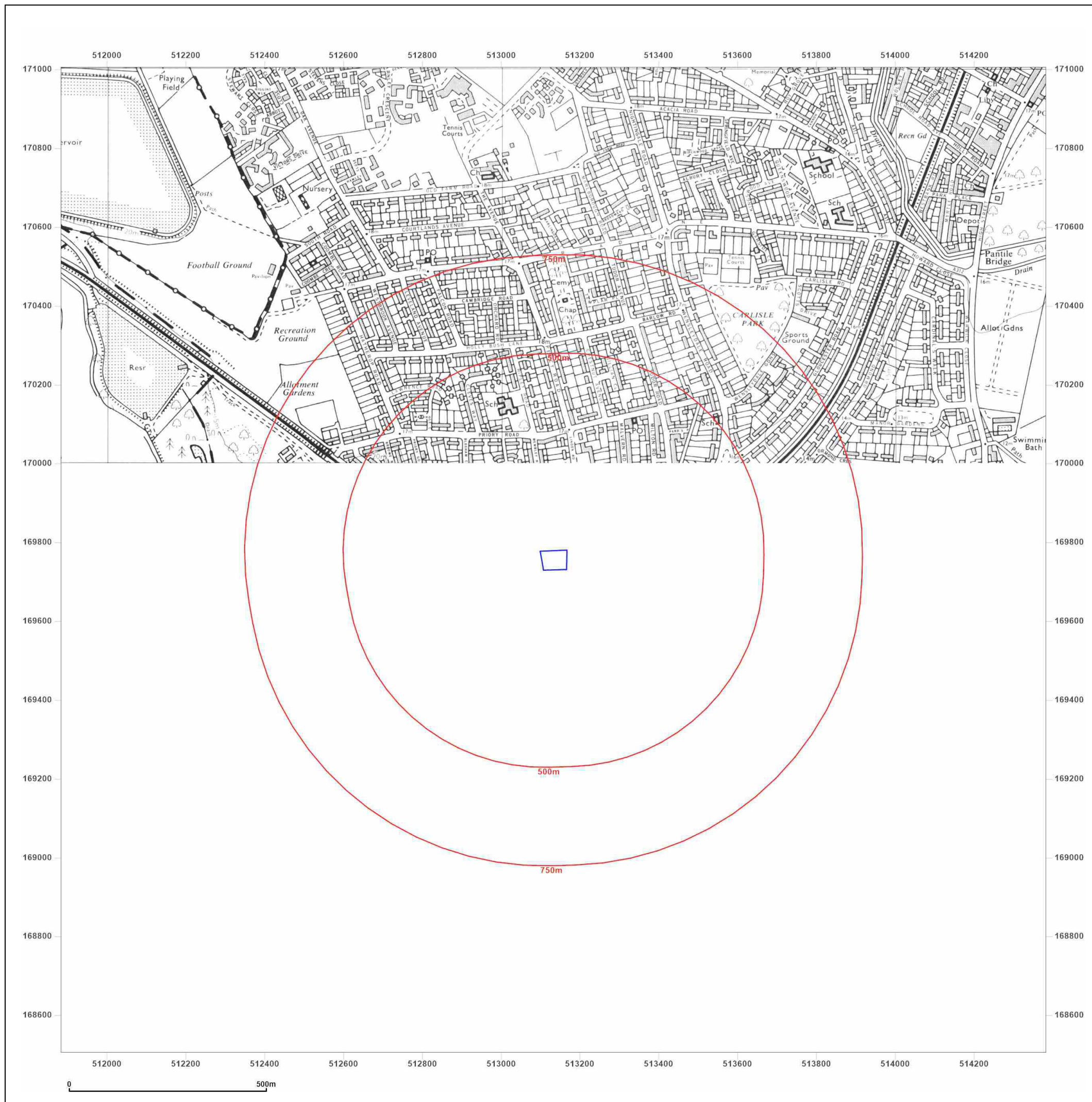


Distributed by Brownfield Solutions
T: 01606 334844
E: info@brownfield-solutions.co.uk
Produced by
Groundsure Insights
T: 08444 159000
E: info@groundsure.com
W: www.aroundsure.com

© Crown copyright and database rights 2018 Ordnance Survey 100035207

Production date: 25 July 2023

Map legend available at:
www.groundsure.com/sites/default/files/groundsure_legend.pdf





BROWNFIELD SOLUTIONS LTD
GEO-ENVIRONMENTAL ENGINEERING EXCELLENCE

Site Details:

OLDFIELD ROAD, HAMPTON,
TW12 2HR

Client Ref: M5478-4416-SD
Report Ref: BRO-EZN-5A3-W4S-IWL
Grid Ref: 513132, 169755

Map Name: National Grid

Map date: 1990

Scale: 1:10,000

Printed at: 1:10,000



Surveyed 1988
Revised 1990
Edition N/A
Copyright N/A
Levelled N/A



Distributed by Brownfield Solutions
T: 01606 334844
E: info@brownfield-solutions.co.uk
Produced by
Groundsure Insights
T: 08444 159000
E: info@groundsure.com
W: www.groundsure.com



© Crown copyright and database rights 2018 Ordnance Survey 100035207

Production date: 25 July 2023

Map legend available at:
www.groundsure.com/sites/default/files/groundsure_legend.pdf

