



BROWNFIELD SOLUTIONS LTD
GEO-ENVIRONMENTAL ENGINEERING EXCELLENCE

Site Details:

OLDFIELD ROAD, HAMPTON,
TW12 2HR

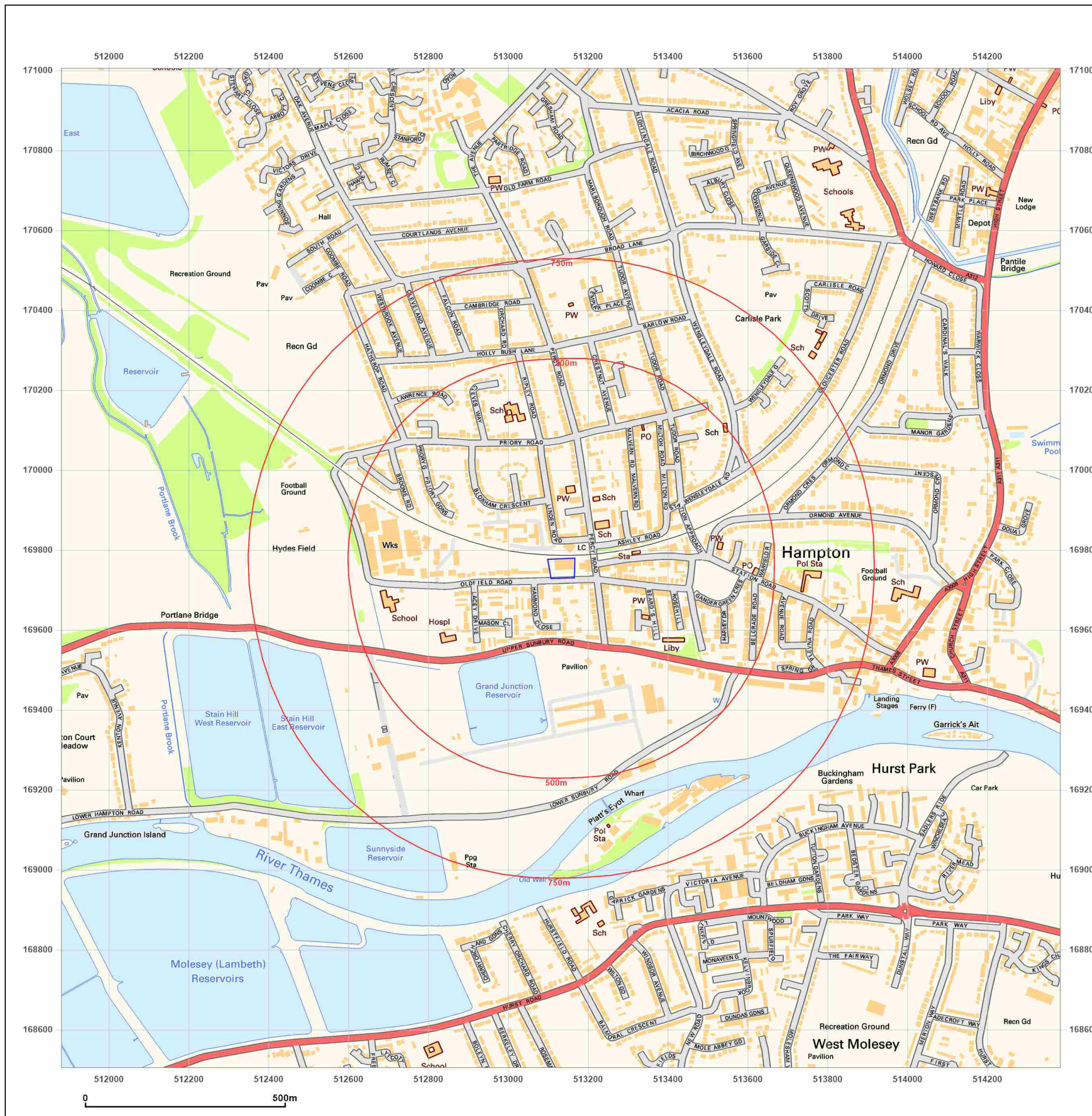

Client Ref: M5478-4416-SD
Report Ref: BRO-EZN-5A3-W4S-IWL
Grid Ref: 513132, 169755

Map Name: National Grid

Map date: 2001

Scale: 1:10,000

Printed at: 1:10,000



Distributed by Brownfield Solutions
T: 01606 334844
E: info@brownfield-solutions.co.uk
Produced by
Groundsure Insights
T: 08444 159000
E: info@groundsure.com
W: www.groundsure.com

© Crown copyright and database rights 2018 Ordnance Survey 100035207

Production date: 25 July 2023

Map legend available at:
www.groundsure.com/sites/default/files/groundsure_legend.pdf



BROWNFIELD SOLUTIONS LTD
GEO-ENVIRONMENTAL ENGINEERING EXCELLENCE

Site Details:

OLDFIELD ROAD, HAMPTON,
TW12 2HR


Client Ref: M5478-4416-SD
Report Ref: BRO-EZN-5A3-W4S-IWL
Grid Ref: 513132, 169755

Map Name: National Grid

Map date: 2010

Scale: 1:10,000

Printed at: 1:10,000



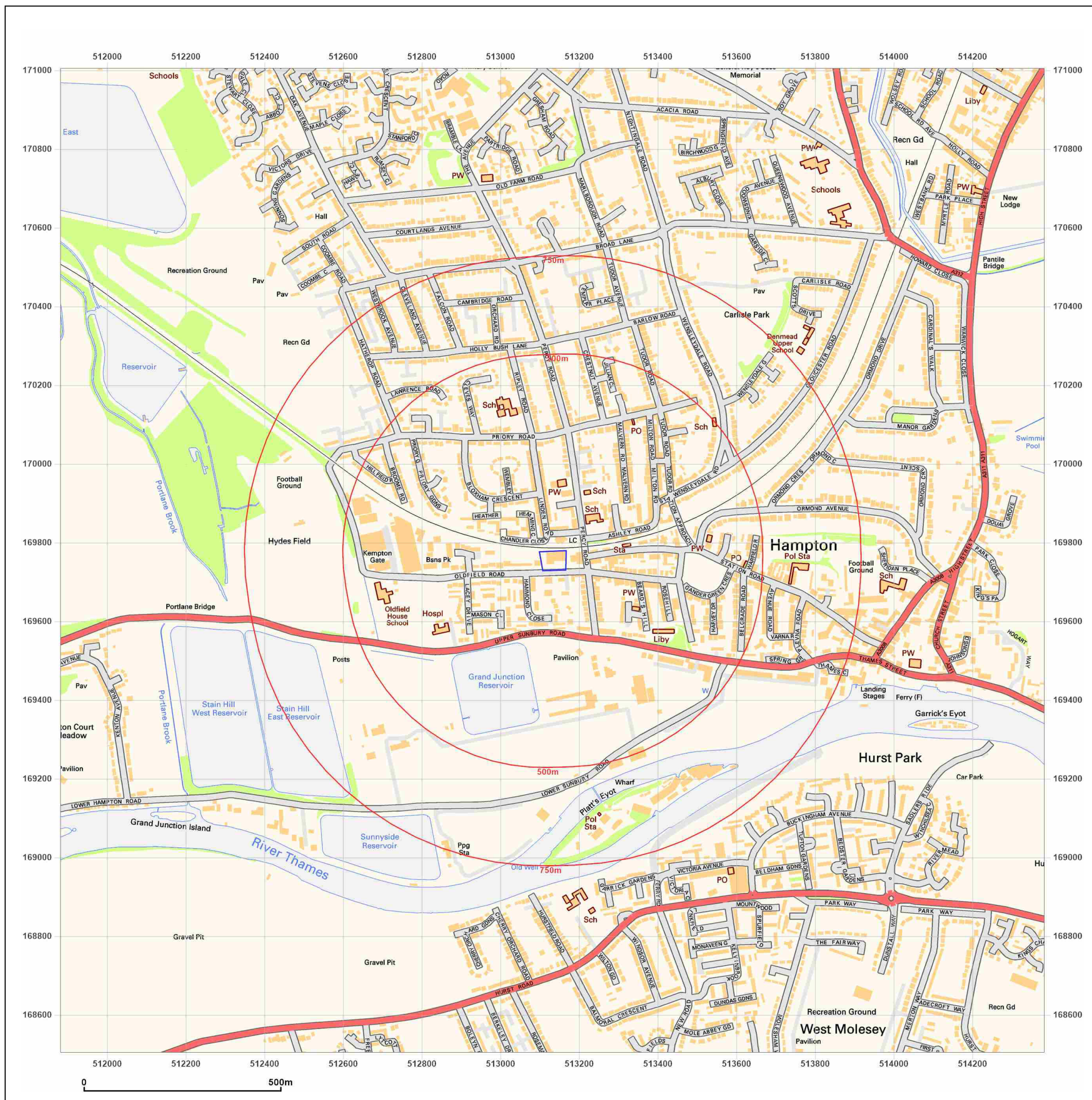
Distributed by Brownfield Solutions
T: 01606 334844
E: info@brownfield-solutions.co.uk
Produced by
Groundsure Insights
T: 08444 159000
E: info@groundsure.com
W: www.aroundsure.com



© Crown copyright and database rights 2018 Ordnance Survey 100035207

Production date: 25 July 2023

Map legend available at:
www.groundsure.com/sites/default/files/groundsure_legend.pdf





BROWNFIELD SOLUTIONS LTD
GEO-ENVIRONMENTAL ENGINEERING EXCELLENCE

Site Details:

OLDFIELD ROAD, HAMPTON,
TW12 2HR


Client Ref: M5478-4416-SD
Report Ref: BRO-EZN-5A3-W4S-IWL
Grid Ref: 513132, 169755

Map Name: National Grid

Map date: 2023

Scale: 1:10,000

Printed at: 1:10,000



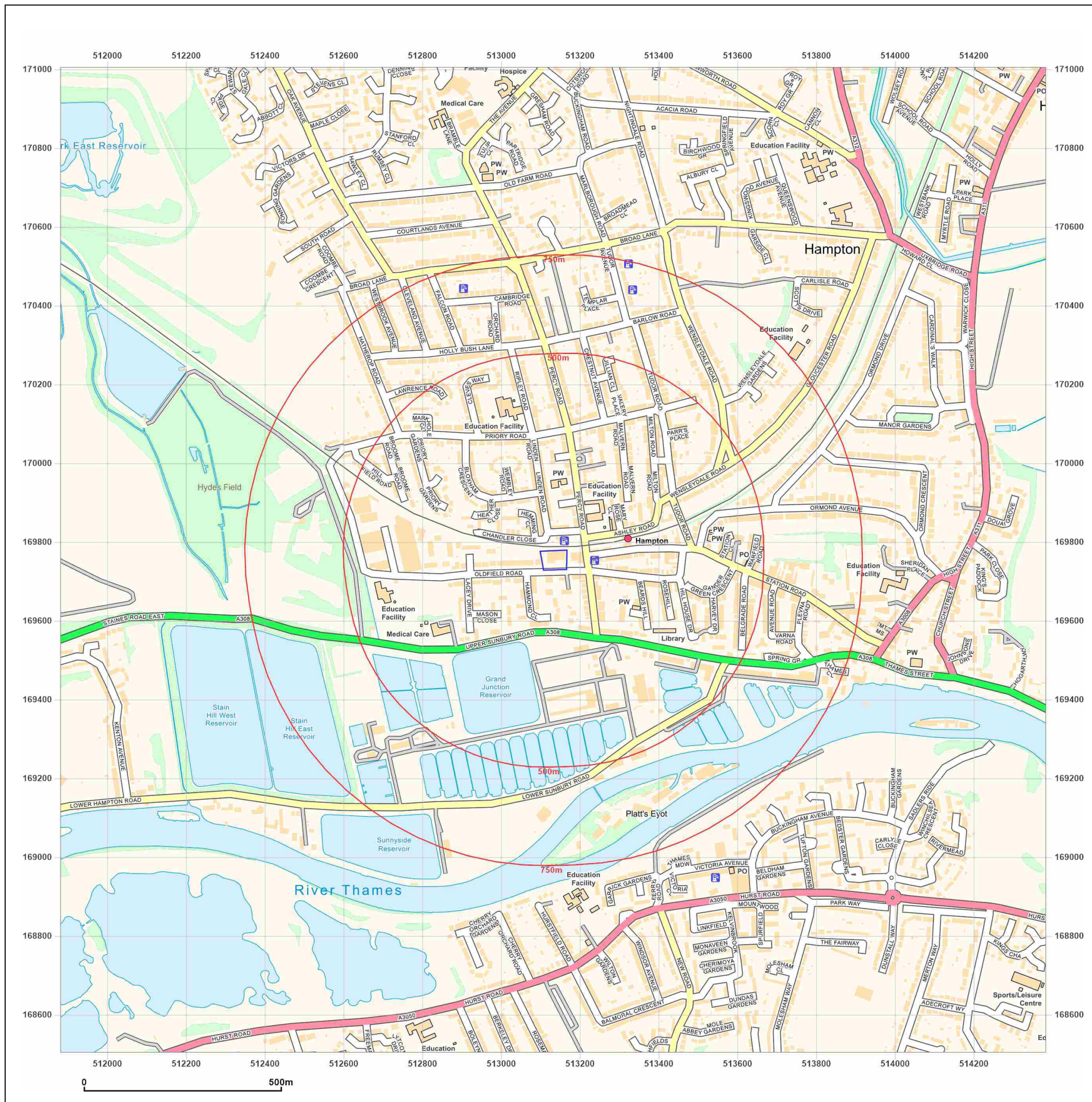
Distributed by Brownfield Solutions
T: 01606 334844
E: info@brownfield-solutions.co.uk
Produced by
Groundsure Insights
T: 08444 159000
E: info@groundsure.com
W: www.groundsure.com



© Crown copyright and database rights 2018 Ordnance Survey 100035207

Production date: 25 July 2023

Map legend available at:
www.groundsure.com/sites/default/files/groundsure_legend.pdf



APPENDIX C

Geo-Environmental Data Report

OLDFIELD ROAD, HAMPTON, TW12 2HR

Order Details

Date: 25/07/2023
Your ref: M5478-4416-SD
Our Ref: BRO-T2V-YOK-GWC-4HH

Site Details

Location: 513148 169753
Area: 0.31 ha
Authority: [London Borough of Richmond upon Thames](#) ↗



Summary of findings

[p. 2 >](#) **Aerial image**

[p. 9 >](#)

OS MasterMap site plan

[p.14 >](#) groundsure.com/insightuserguide ↗

Contact us with any questions at:

info@groundsure.com ↗

01273 257 755