



BROWNFIELD SOLUTIONS LTD
GEO-ENVIRONMENTAL ENGINEERING EXCELLENCE

Site Details:

OLDFIELD ROAD, HAMPTON,
TW12 2HR

Client Ref: M5478-4416-SD
Report Ref: BRO-EZN-5A3-W4S-IWL
Grid Ref: 513132, 169755

Map Name: National Grid

Map date: 1977-1980

Scale: 1:1,250

Printed at: 1:2,000



Surveyed 1980
Revised 1980
Edition N/A
Copyright 1980
Levelled N/A

Surveyed N/A
Revised N/A
Edition N/A
Copyright N/A
Levelled N/A

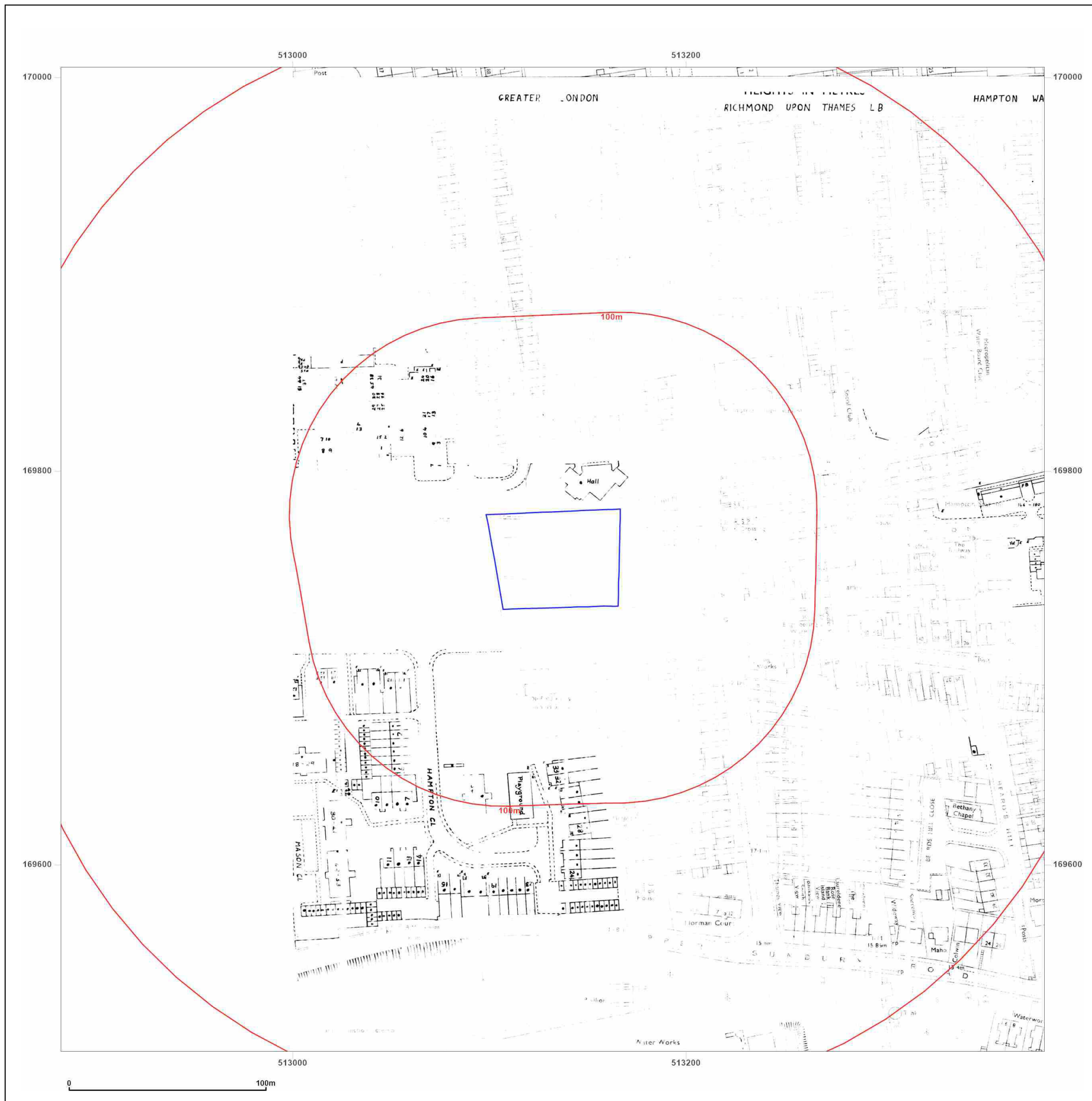


Distributed by Brownfield Solutions
T: 01606 334844
E: info@brownfield-solutions.co.uk
Produced by
Groundsure Insights
T: 08444 159000
E: info@groundsure.com
W: www.aroundsure.com

© Crown copyright and database rights 2018 Ordnance Survey 100035207

Production date: 25 July 2023

Map legend available at:
www.groundsure.com/sites/default/files/groundsure_legend.pdf





BROWNFIELD SOLUTIONS LTD
GEO-ENVIRONMENTAL ENGINEERING EXCELLENCE

Site Details:

OLDFIELD ROAD, HAMPTON,
TW12 2HR

Client Ref: M5478-4416-SD
Report Ref: BRO-EZN-5A3-W4S-IWL
Grid Ref: 513132, 169755

Map Name: National Grid

Map date: 1989-1992

Scale: 1:1,250

Printed at: 1:2,000



Surveyed N/A
Revised N/A
Edition N/A
Copyright 1991
Levelled N/A

Surveyed 1964
Revised 1989
Edition N/A
Copyright 1989
Levelled 1964

Surveyed N/A
Revised N/A
Edition N/A
Copyright 1992
Levelled N/A



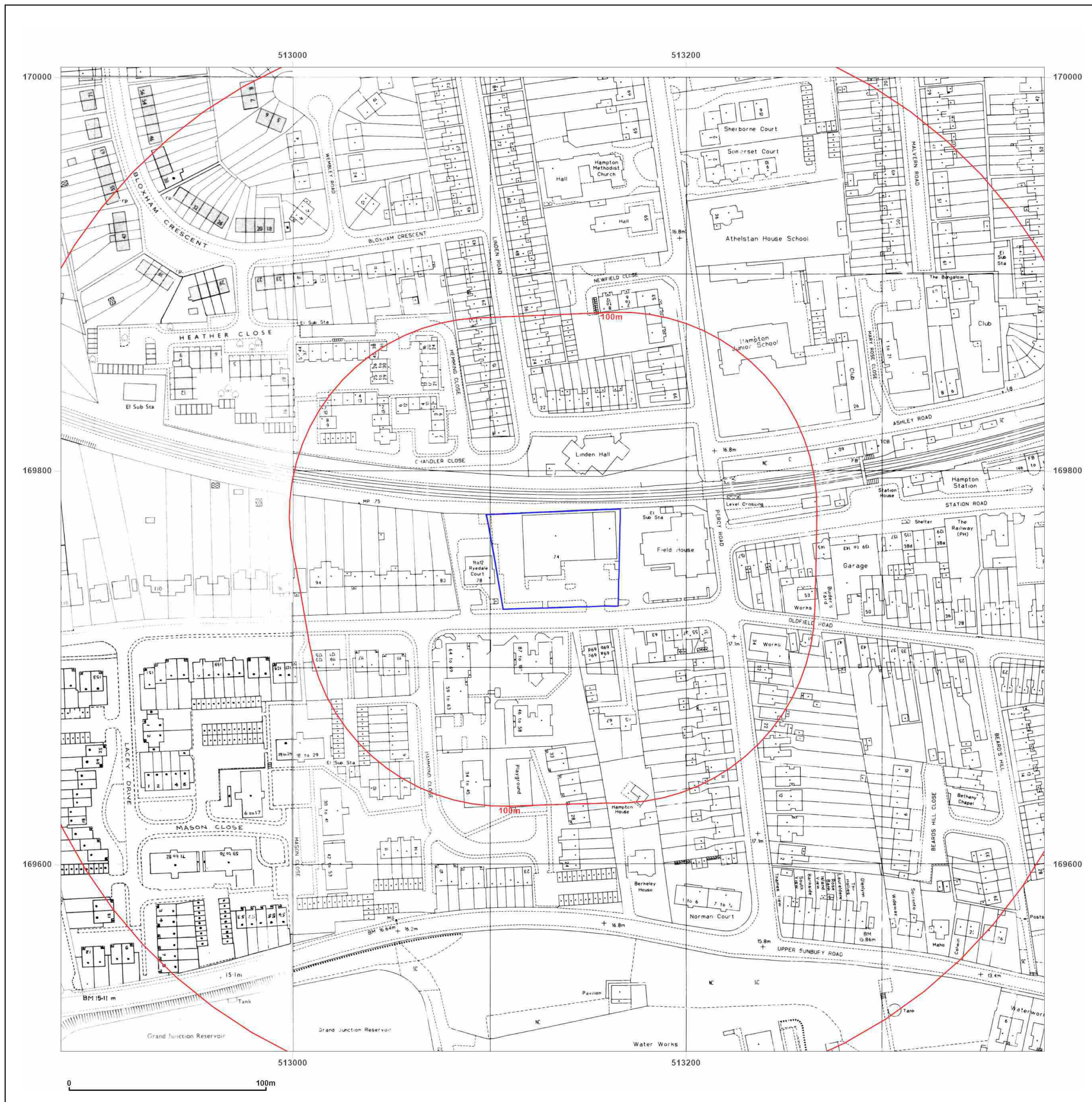
Distributed by Brownfield Solutions
T: 01606 334844
E: info@brownfield-solutions.co.uk
Produced by
Groundsure Insights
T: 08444 159000
E: info@groundsure.com
W: www.aroundsure.com



© Crown copyright and database rights 2018 Ordnance Survey 100035207

Production date: 25 July 2023

Map legend available at:
www.groundsure.com/sites/default/files/groundsure_legend.pdf





BROWNFIELD SOLUTIONS LTD
GEO-ENVIRONMENTAL ENGINEERING EXCELLENCE

Site Details:

OLDFIELD ROAD, HAMPTON,
TW12 2HR

Client Ref: M5478-4416-SD
Report Ref: BRO-EZN-5A3-W4S-IWL
Grid Ref: 513132, 169755

Map Name: National Grid

Map date: 1992

Scale: 1:1,250

Printed at: 1:2,000



Surveyed N/A
Revised N/A
Edition N/A
Copyright 1992
Levelled N/A

Surveyed N/A
Revised N/A
Edition N/A
Copyright 1992
Levelled N/A



Distributed by Brownfield Solutions
T: 01606 334844
E: info@brownfield-solutions.co.uk
Produced by
Groundsure Insights
T: 08444 159000
E: info@groundsure.com
W: www.groundsure.com



© Crown copyright and database rights 2018 Ordnance Survey 100035207

Production date: 25 July 2023

Map legend available at:
www.groundsure.com/sites/default/files/groundsure_legend.pdf





BROWNFIELD SOLUTIONS LTD
GEO-ENVIRONMENTAL ENGINEERING EXCELLENCE

Site Details:

OLDFIELD ROAD, HAMPTON,
TW12 2HR

Client Ref: M5478-4416-SD
Report Ref: BRO-EZN-5A3-W4S-IWL
Grid Ref: 513132, 169755

Map Name: National Grid

Map date: 1992

Scale: 1:1,250

Printed at: 1:2,000



Surveyed N/A
Revised N/A
Edition N/A
Copyright 1992
Levelled N/A



Distributed by Brownfield Solutions
T: 01606 334844
E: info@brownfield-solutions.co.uk
Produced by
Groundsure Insights
T: 08444 159000
E: info@groundsure.com
W: www.aroundsure.com



© Crown copyright and database rights 2018 Ordnance Survey 100035207

Production date: 25 July 2023

Map legend available at:
www.groundsure.com/sites/default/files/groundsure_legend.pdf



0 100m



BROWNFIELD SOLUTIONS LTD
GEO-ENVIRONMENTAL ENGINEERING EXCELLENCE

Site Details:

OLDFIELD ROAD, HAMPTON,
TW12 2HR


Client Ref: M5478-4416-SD
Report Ref: BRO-EZN-5A3-W4S-IWL
Grid Ref: 513132, 169755

Map Name: LandLine

Map date: 2003

Scale: 1:1,250

Printed at: 1:1,250



Distributed by Brownfield Solutions
T: 01606 334844
E: info@brownfield-solutions.co.uk
Produced by
Groundsure Insights
T: 08444 159000
E: info@groundsure.com
W: www.aroundsure.com

© Crown copyright and database rights 2018 Ordnance Survey 100035207

Production date: 25 July 2023

Map legend available at:
www.groundsure.com/sites/default/files/groundsure_legend.pdf