



**BROWNFIELD SOLUTIONS LTD**  
GEO-ENVIRONMENTAL ENGINEERING EXCELLENCE

**Site Details:**

OLDFIELD ROAD, HAMPTON,  
TW12 2HR

**Client Ref:** M5478-4416-SD  
**Report Ref:** BRO-EZN-5A3-W4S-IWL  
**Grid Ref:** 513132, 169755

**Map Name:** County Series

**Map date:** 1915

**Scale:** 1:2,500

**Printed at:** 1:2,500



Surveyed 1915  
Revised 1915  
Edition N/A  
Copyright N/A  
Levelled N/A

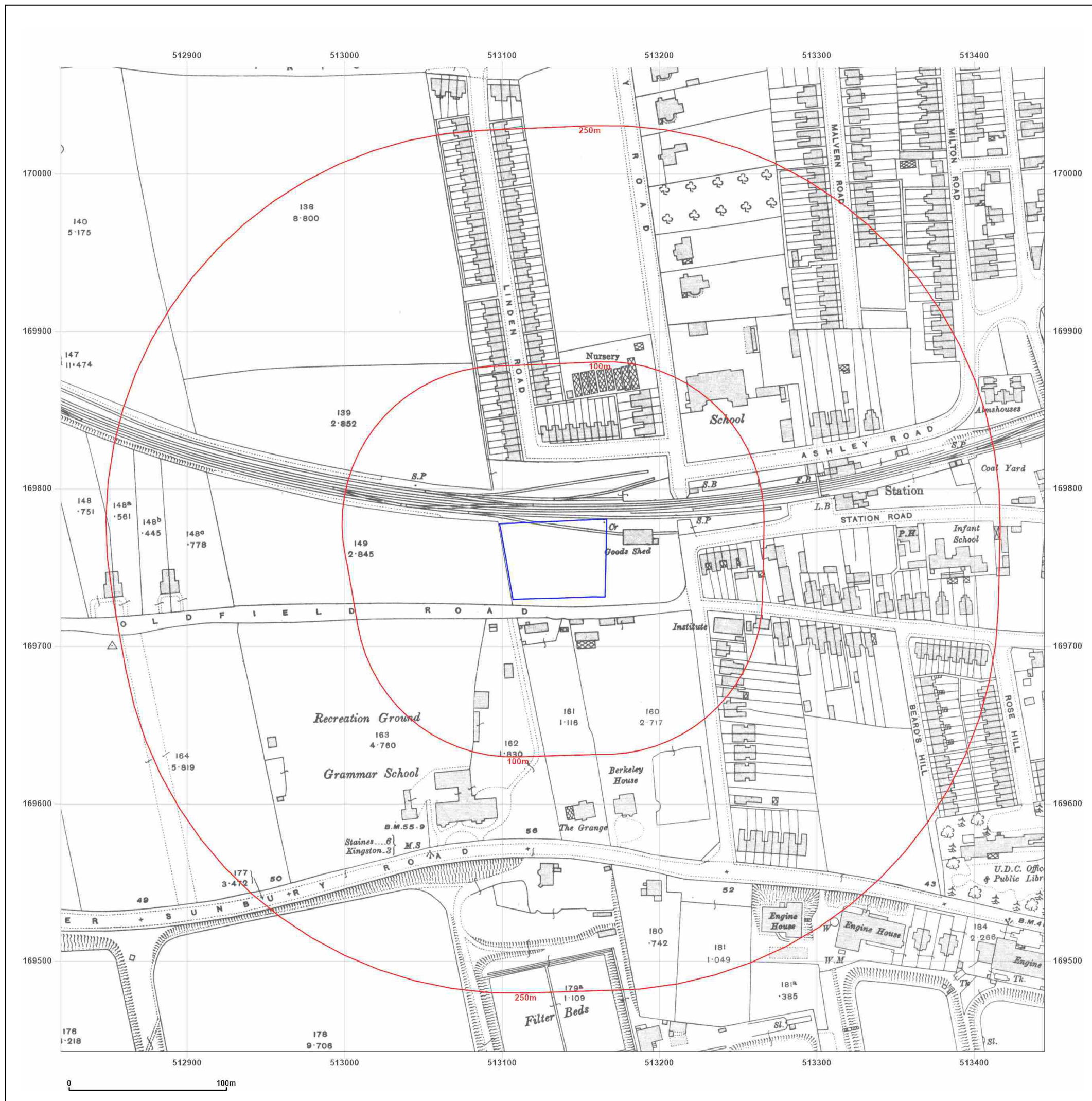


Distributed by Brownfield Solutions  
T: 01606 334844  
E: [info@brownfield-solutions.co.uk](mailto:info@brownfield-solutions.co.uk)  
Produced by  
Groundsure Insights  
T: 08444 159000  
E: [info@groundsure.com](mailto:info@groundsure.com)  
W: [www.aroundsure.com](http://www.aroundsure.com)

© Crown copyright and database rights 2018 Ordnance Survey 100035207

Production date: 25 July 2023

Map legend available at:  
[www.groundsure.com/sites/default/files/groundsure\\_legend.pdf](http://www.groundsure.com/sites/default/files/groundsure_legend.pdf)





**BROWNFIELD SOLUTIONS LTD**  
GEO-ENVIRONMENTAL ENGINEERING EXCELLENCE

**Site Details:**

OLDFIELD ROAD, HAMPTON,  
TW12 2HR

**Client Ref:** M5478-4416-SD  
**Report Ref:** BRO-EZN-5A3-W4S-IWL  
**Grid Ref:** 513132, 169755

**Map Name:** County Series

**Map date:** 1933

**Scale:** 1:2,500

**Printed at:** 1:2,500



Surveyed 1933  
Revised 1933  
Edition N/A  
Copyright N/A  
Levelled N/A

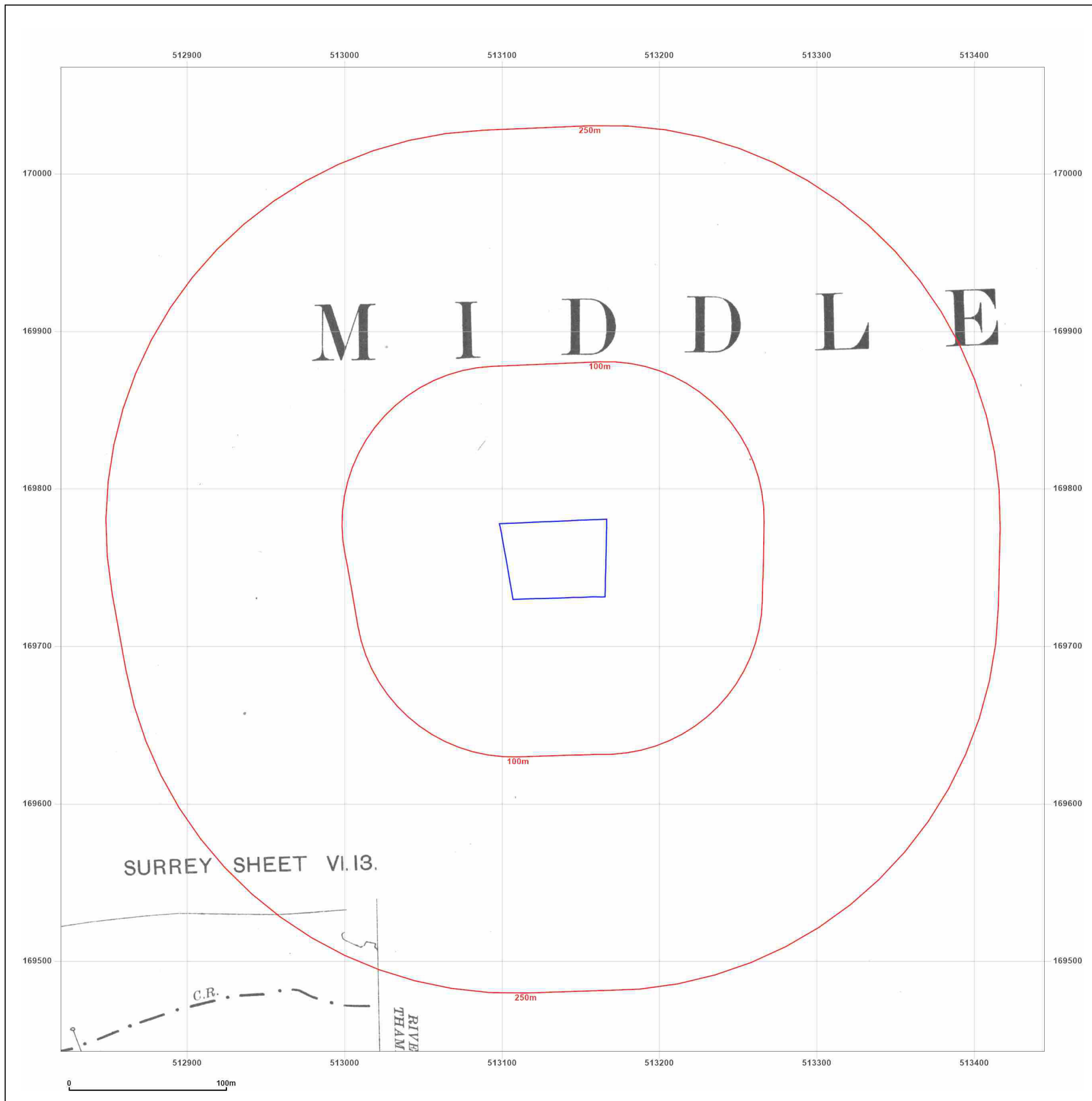


Distributed by Brownfield Solutions  
T: 01606 334844  
E: [info@brownfield-solutions.co.uk](mailto:info@brownfield-solutions.co.uk)  
Produced by  
Groundsure Insights  
T: 08444 159000  
E: [info@groundsure.com](mailto:info@groundsure.com)  
W: [www.aroundsure.com](http://www.aroundsure.com)

© Crown copyright and database rights 2018 Ordnance Survey 100035207

Production date: 25 July 2023

Map legend available at:  
[www.groundsure.com/sites/default/files/groundsure\\_legend.pdf](http://www.groundsure.com/sites/default/files/groundsure_legend.pdf)







**BROWNFIELD SOLUTIONS LTD**  
GEO-ENVIRONMENTAL ENGINEERING EXCELLENCE

**Site Details:**

OLDFIELD ROAD, HAMPTON,  
TW12 2HR

**Client Ref:** M5478-4416-SD  
**Report Ref:** BRO-EZN-5A3-W4S-IWL  
**Grid Ref:** 513132, 169755

**Map Name:** County Series

**Map date:** 1934

**Scale:** 1:2,500

**Printed at:** 1:2,500



Surveyed 1934  
Revised 1934  
Edition N/A  
Copyright N/A  
Levelled N/A

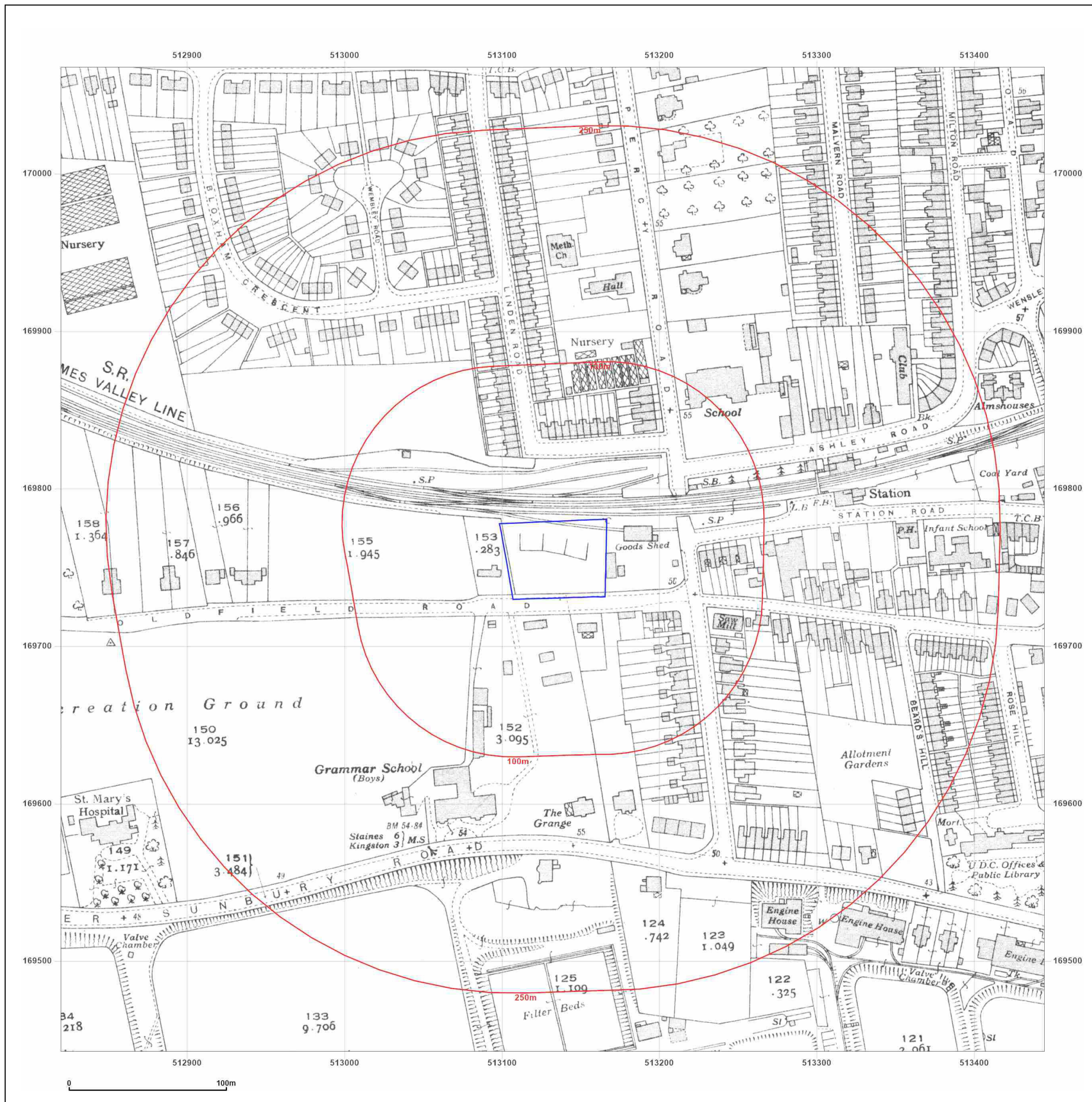


Distributed by Brownfield Solutions  
T: 01606 334844  
E: [info@brownfield-solutions.co.uk](mailto:info@brownfield-solutions.co.uk)  
Produced by  
Groundsure Insights  
T: 08444 159000  
E: [info@groundsure.com](mailto:info@groundsure.com)  
W: [www.groundsure.com](http://www.groundsure.com)

© Crown copyright and database rights 2018 Ordnance Survey 100035207

Production date: 25 July 2023

Map legend available at:  
[www.groundsure.com/sites/default/files/groundsure\\_legend.pdf](http://www.groundsure.com/sites/default/files/groundsure_legend.pdf)







**BROWNFIELD SOLUTIONS LTD**  
GEO-ENVIRONMENTAL ENGINEERING EXCELLENCE

**Site Details:**

OLDFIELD ROAD, HAMPTON,  
TW12 2HR

**Client Ref:** M5478-4416-SD  
**Report Ref:** BRO-EZN-5A3-W4S-IWL  
**Grid Ref:** 513132, 169755

**Map Name:** County Series

**Map date:** 1934

**Scale:** 1:2,500

**Printed at:** 1:2,500



Surveyed 1934  
Revised 1934  
Edition N/A  
Copyright N/A  
Levelled N/A

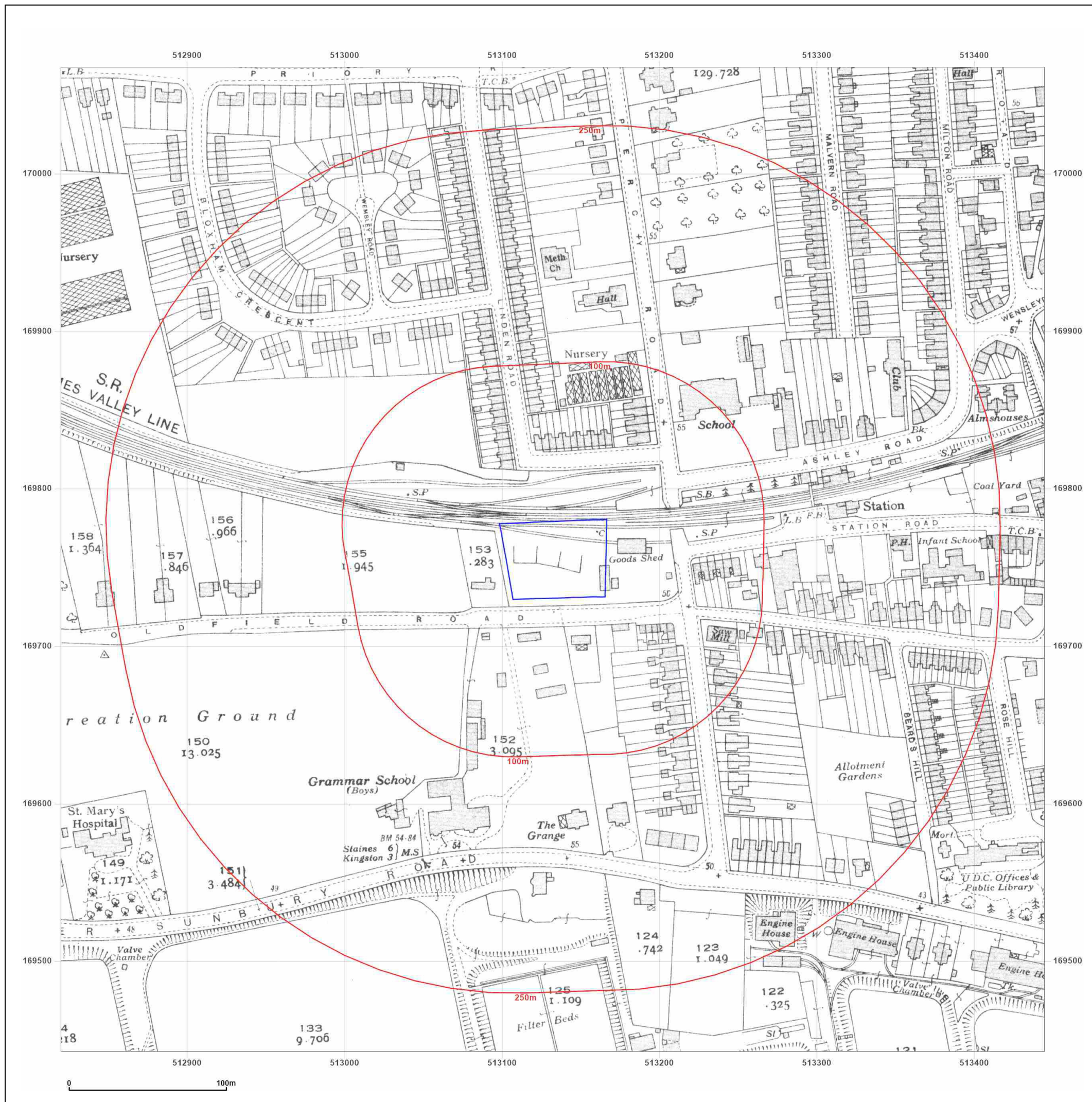


Distributed by Brownfield Solutions  
T: 01606 334844  
E: [info@brownfield-solutions.co.uk](mailto:info@brownfield-solutions.co.uk)  
Produced by  
Groundsure Insights  
T: 08444 159000  
E: [info@groundsure.com](mailto:info@groundsure.com)  
W: [www.aroundsure.com](http://www.aroundsure.com)

© Crown copyright and database rights 2018 Ordnance Survey 100035207

Production date: 25 July 2023

Map legend available at:  
[www.groundsure.com/sites/default/files/groundsure\\_legend.pdf](http://www.groundsure.com/sites/default/files/groundsure_legend.pdf)







**BROWNFIELD SOLUTIONS LTD**  
GEO-ENVIRONMENTAL ENGINEERING EXCELLENCE

**Site Details:**

OLDFIELD ROAD, HAMPTON,  
TW12 2HR

**Client Ref:** M5478-4416-SD  
**Report Ref:** BRO-EZN-5A3-W4S-IWL  
**Grid Ref:** 513132, 169755

**Map Name:** National Grid

**Map date:** 1957

**Scale:** 1:1,250

**Printed at:** 1:2,000



Surveyed N/A	Surveyed N/A
Revised N/A	Revised N/A
Edition N/A	Edition N/A
Copyright N/A	Copyright N/A
Levelled N/A	Levelled N/A



Distributed by Brownfield Solutions  
T: 01606 334844  
E: [info@brownfield-solutions.co.uk](mailto:info@brownfield-solutions.co.uk)  
Produced by  
Groundsure Insights  
T: 08444 159000  
E: [info@groundsure.com](mailto:info@groundsure.com)  
W: [www.aroundsure.com](http://www.aroundsure.com)

© Crown copyright and database rights 2018 Ordnance Survey 100035207

Production date: 25 July 2023

Map legend available at:  
[www.groundsure.com/sites/default/files/groundsure\\_legend.pdf](http://www.groundsure.com/sites/default/files/groundsure_legend.pdf)

