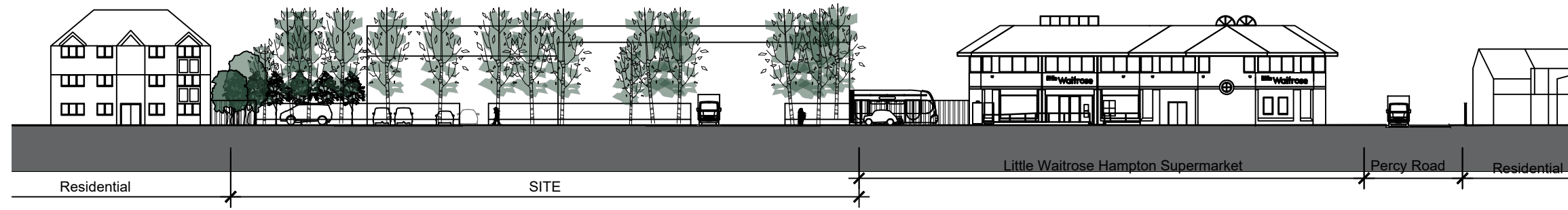
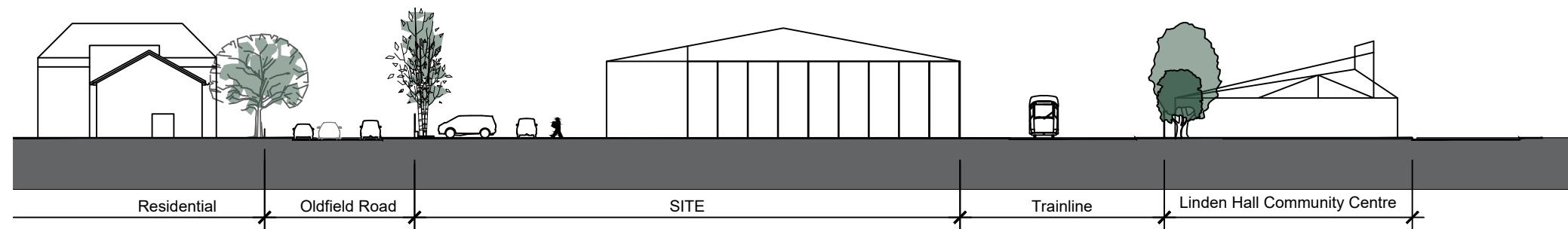


All levels and dimensions to be checked on site prior to construction / fabrication; report discrepancies immediately. Do not scale dimensions from this drawings. This drawing is copyright protected.

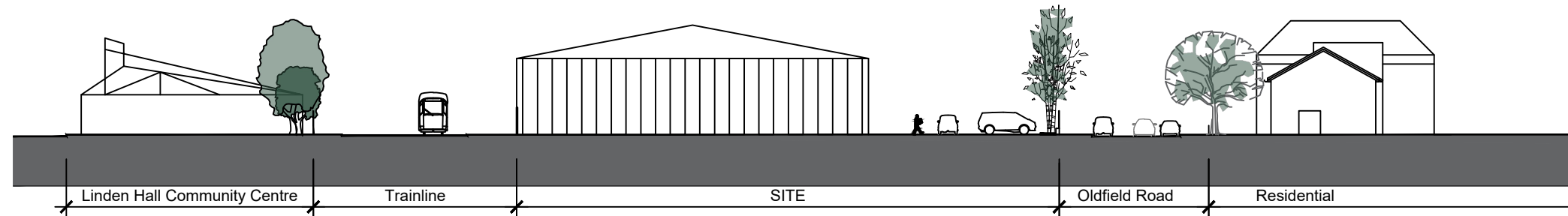
REVISION



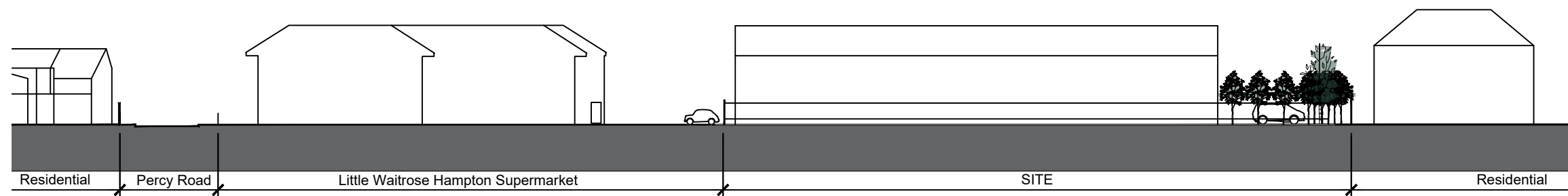
SOUTH ELEVATION FROM OLDFIELD ROAD



EAST ELEVATION FROM WAITROSE CAR PARK

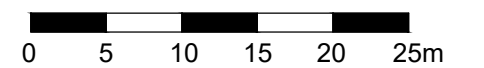


WEST ELEVATION



NORTH ELEVATION FROM TRAINLINE

SCALE 1:500



PLANNING

SCALE	DATE	DRAWN	CHECKED
1:500@A3	July 23	AT	AF

PROJECT

**Shurgard
Oldfield Road
Hampton**

DRAWING

**Site Elevations
As Existing**

**Threesixty
Architecture**

10 MONTROSE STREET
GLASGOW
G1 1RE

t 0141 229 7575
www.360architecture.com

DRAWING No.

23053GA-10-003