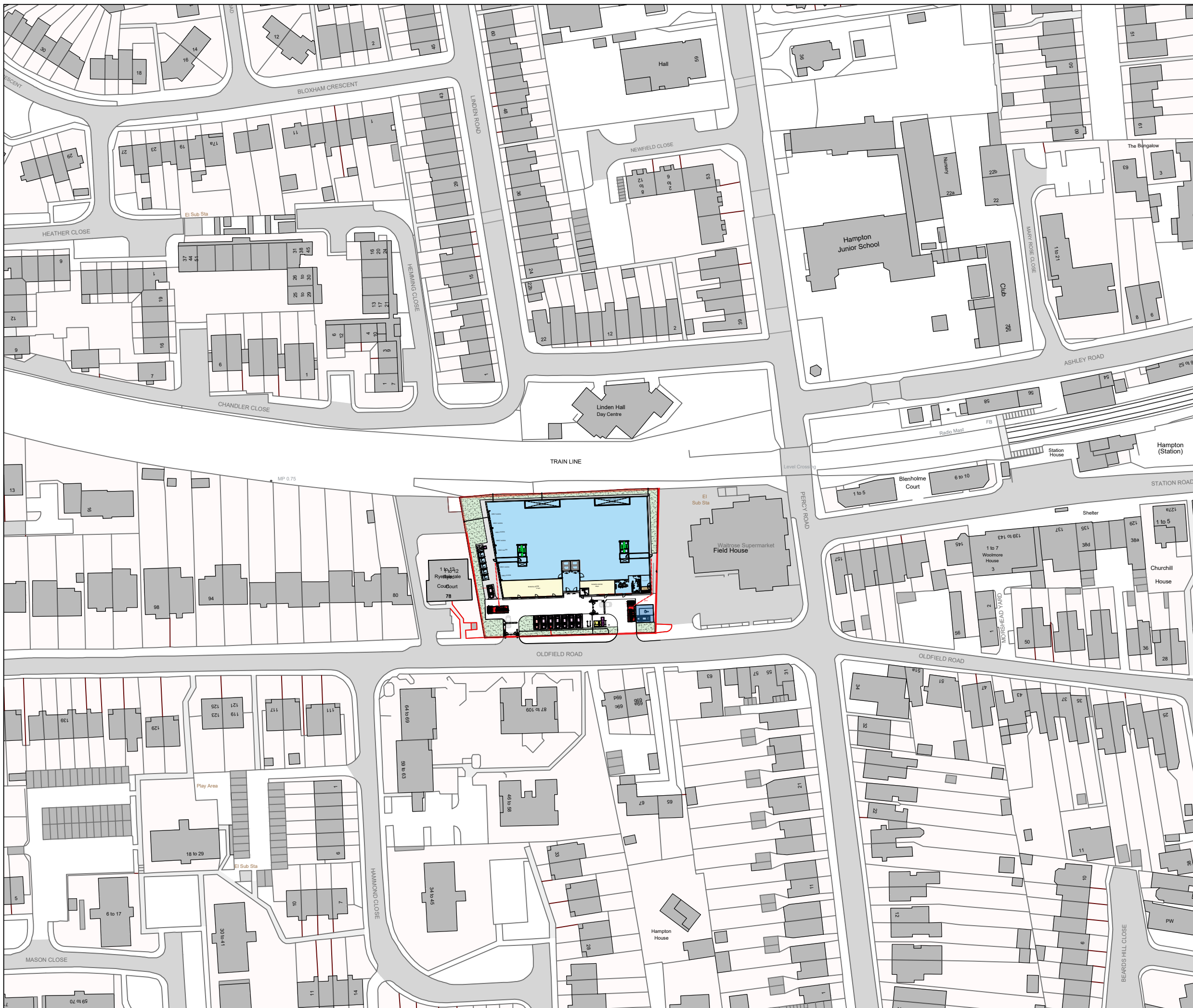
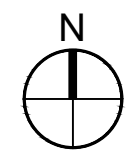
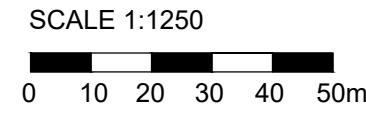


All levels and dimensions to be checked on site prior to construction / fabrication; report discrepancies immediately. Do not scale dimensions from this drawings. This drawing is copyright protected.

REVISION



 Site Boundary = 3094 m2



PLANNING

SCALE	DATE	DRAWN	CHECKED
1:1250@A3	MAR'24	AF	DA

PROJECT
Shurgard
 Oldfield Road
 Hampton: TW12 2HR

DRAWING
Location Plan
 As Proposed


 10 MONTROSE STREET
 GLASGOW
 G1 1RE

t 0141 229 7575
 www.360architecture.com

DRAWING No.
23053GA-D-001