











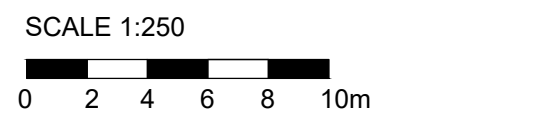
All levels and dimensions to be checked on site prior to construction / fabrication; report discrepancies immediately. Do not scale dimensions from this drawings. This drawing is copyright protected.

REVISION		
A	120324	Stair Notes added AF

KEY

-  FIRE TENDER PARKING ZONE
-  FIRE ESCAPE STAIRS
-  SMOKE VENTS TO BASEMENT
2.5% of basement floor area
-  SMOKE SHAFT - Min 3sqm
-  DISTANCE TO DRY RISER FROM TENDER - MAX 18M
-  DRY RISER INLET
-  GERDA BOX
-  Emergency Escape Route
-  FIRE ASSEMBLY POINT
-  FIRE HYDRANT

 Site boundary



PLANNING

SCALE	DATE	DRAWN	CHECKED
1:250@A3	MAR'24	AF	DA

PROJECT
Shurgard
 Oldfield Road
 Hampton

DRAWING
Fire Plan
 As Proposed


 10 MONTROSE STREET
 GLASGOW
 G1 1RE
 t 0141 229 7575
 www.360architecture.com

DRAWING No.
23053GA-D-012A

