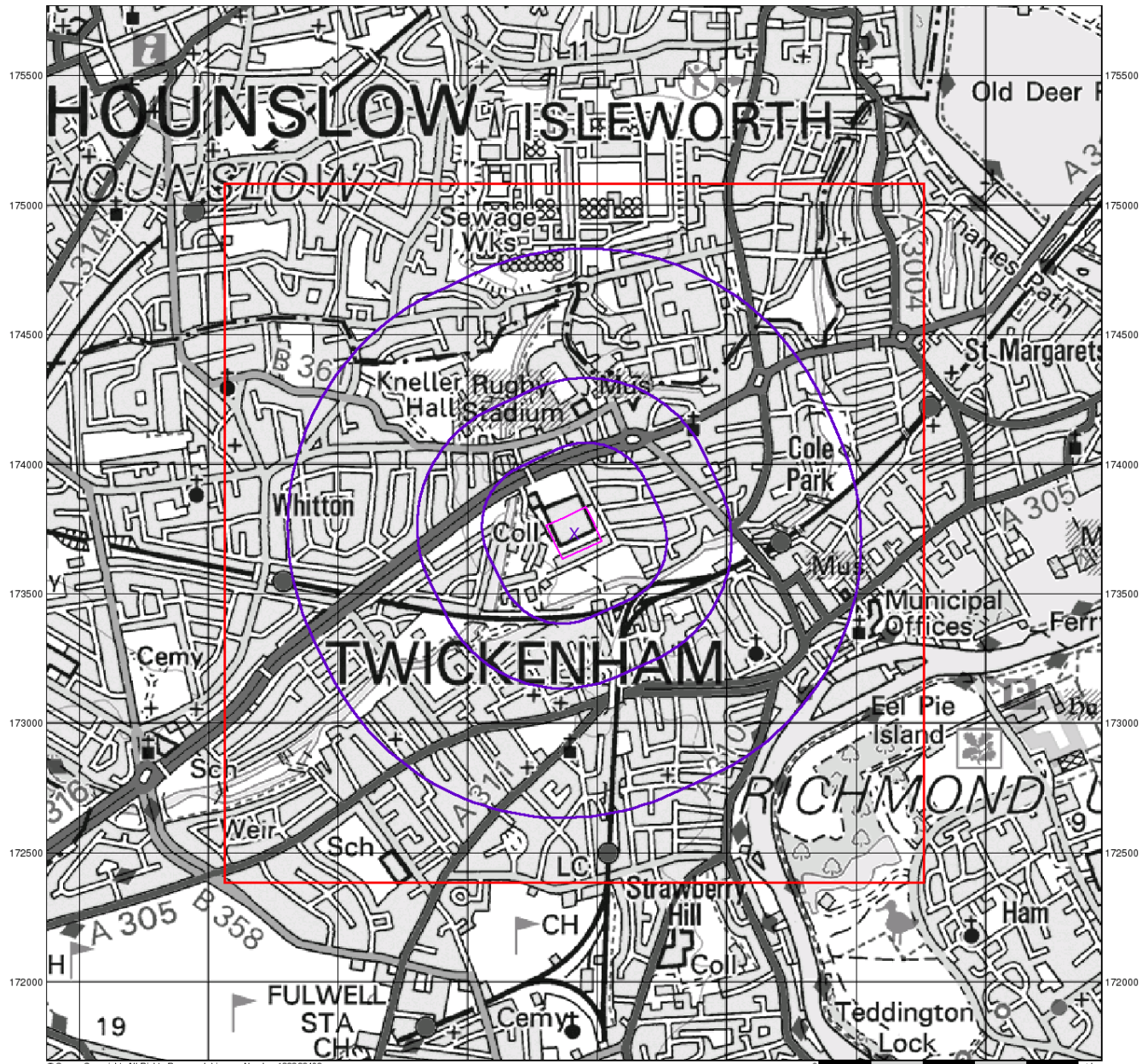


513500 514000 514500 515000 515500 516000 516500 517000



© Crown Copyright. All Rights Reserved. License Number 100022432.



Source Protection Zones

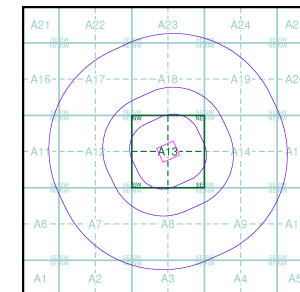
General

- Specified Site
- Specified Buffer(s)
- Bearing Reference Point
- Slice
- Map ID

Agency and Hydrological

- Inner zone (Zone 1)
- Inner zone - subsurface activity only (Zone 1c)
- Outer zone (Zone 2)
- Outer zone - subsurface activity only (Zone 2c)
- Total catchment (Zone 3)
- Total catchment - subsurface activity only (Zone 3c)
- Special interest (Zone 4)

Site Sensitivity Context Map - Slice A



Order Details

Order Number: 300390822_1_1
 Customer Ref: 1921744
 National Grid Reference: 515410, 173730
 Slice: A
 Site Area (Ha): 2.41
 Search Buffer (m): 1000

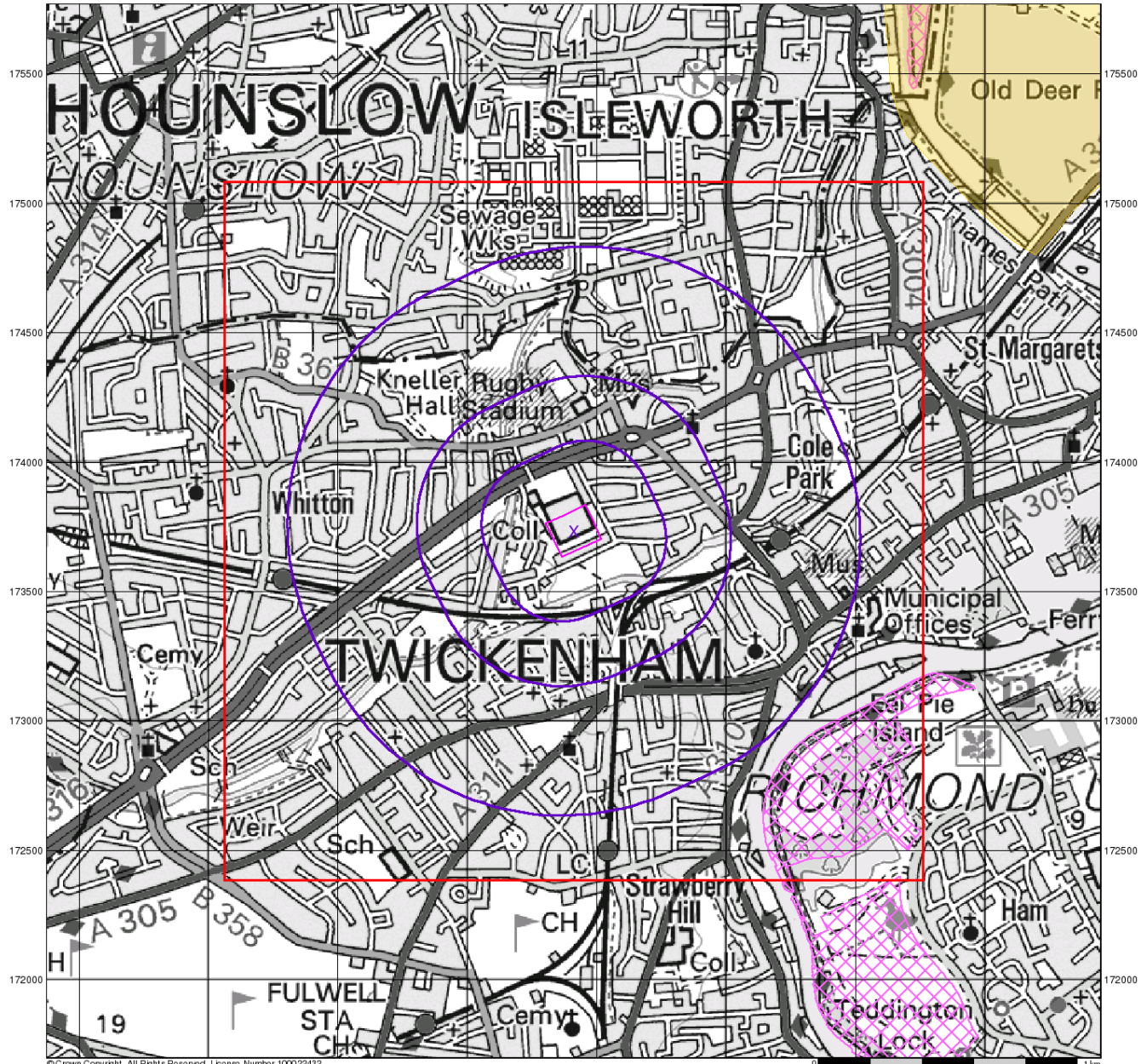
Site Details

Richmond Upon Thames College, Langhorn Drive, TWICKENHAM, TW2 7SJ



Tel: 0844 844 9952
 Fax: 0844 844 9951
 Web: www.envirocheck.co.uk

513500 514000 514500 515000 515500 516000 516500 517000



© Crown Copyright. All Rights Reserved. License Number 100022432.



Sensitive Land Uses

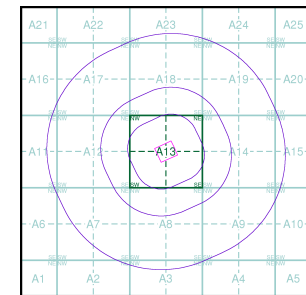
General

- Specified Site
- Specified Buffer(s)
- Bearing Reference Point
- Slice
- Map ID

Sensitive Land Uses

- Ancient Woodland
- Area of Adopted Green Belt
- Area of Unadopted Green Belt
- Area of Outstanding Natural Beauty
- Environmentally Sensitive Area
- Forest Park
- Local Nature Reserve
- Marine Nature Reserve
- National Nature Reserve
- National Park
- Nitrate Sensitive Area
- Nitrate Vulnerable Zone
- Ramsar Site
- Site of Special Scientific Interest
- Special Area of Conservation
- Special Protection Area
- World Heritage Sites

Site Sensitivity Context Map - Slice A



Order Details

Order Number: 300390822_1_1
 Customer Ref: 1921744
 National Grid Reference: 515410, 173730
 Slice: A
 Site Area (Ha): 2.41
 Search Buffer (m): 1000

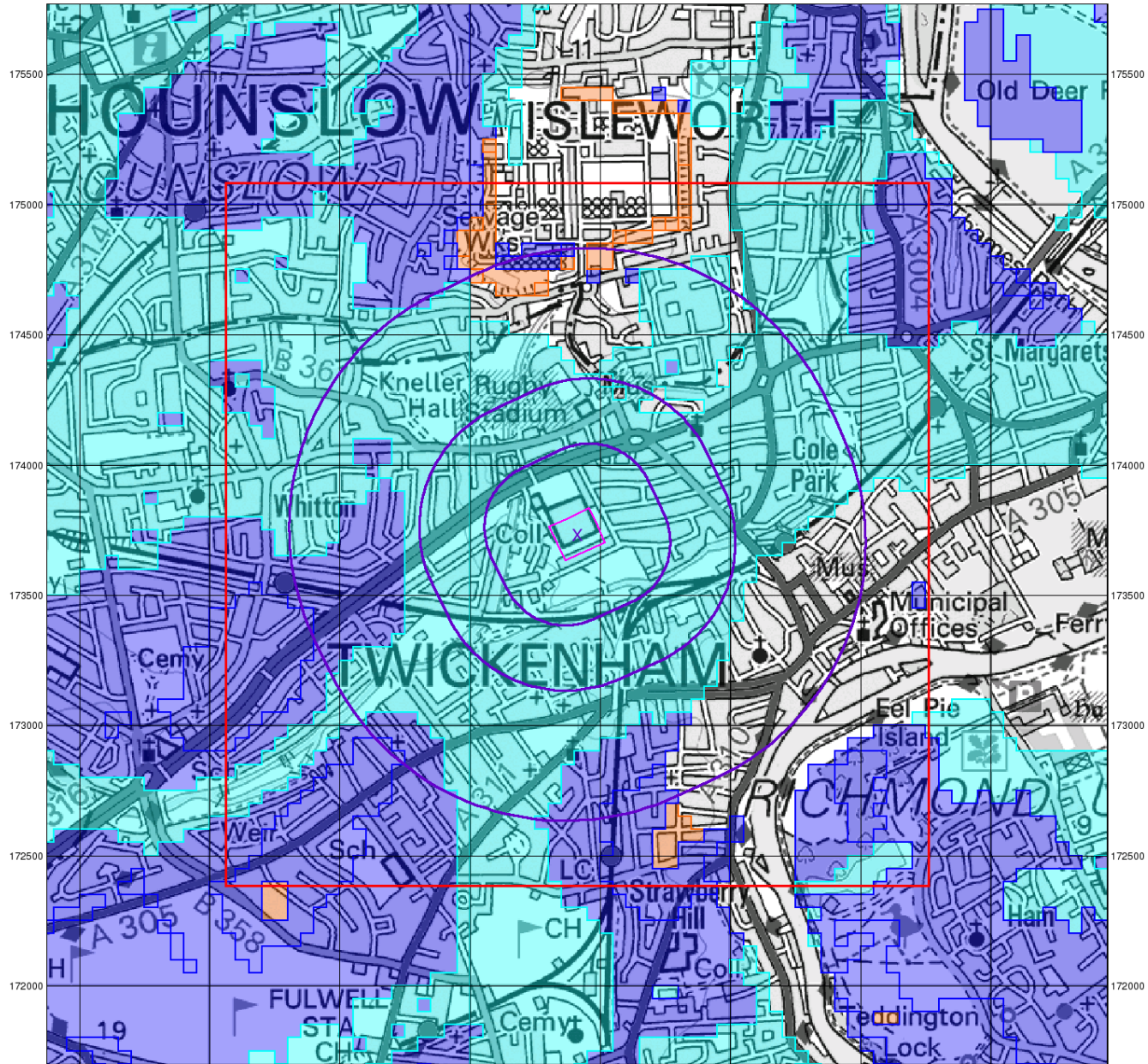
Site Details

Richmond Upon Thames College, Langhorn Drive, TWICKENHAM, TW2 7SJ



Tel: 0844 844 9952
 Fax: 0844 844 9951
 Web: www.envirocheck.co.uk

513500 514000 514500 515000 515500 516000 516500 517000



© Crown Copyright. All Rights Reserved. License Number 100022432.



BGS Flood GFS Data

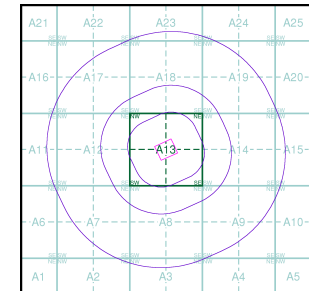
General

- Specified Site
- Specified Buffer(s)
- Bearing Reference Point
- Slice

Agency and Hydrological (Flood)

- Limited Potential for Groundwater Flooding to Occur
- Potential for Groundwater Flooding of Property Situated Below Ground Level
- Potential for Groundwater Flooding to Occur at Surface

Site Sensitivity Context Map - Slice A



Order Details

Order Number: 300390822_1_1
 Customer Ref: 1921744
 National Grid Reference: 515410, 173730
 Slice: A
 Site Area (Ha): 2.41
 Search Buffer (m): 1000

Site Details

Richmond Upon Thames College, Langhorn Drive, TWICKENHAM, TW2 7SJ



Tel: 0844 844 9952
 Fax: 0844 844 9951
 Web: www.envirocheck.co.uk



Envirocheck[®] Report:

Datasheet

Order Details:

Order Number:

300390822_1_1

Customer Reference:

1921744

National Grid Reference:

515410, 173730

Slice:

A

Site Area (Ha):

2.41

Search Buffer (m):

1000

Site Details:

Richmond Upon Thames College, Langhorn
Drive
TWICKENHAM
TW2 7SJ

Client Details:

Miss E Sanders
RSK Environment Ltd
18 Frogmore Road
Hemel Hempstead
Hertfordshire
HP3 9RT

Report Section	Page Number
Summary	-
Agency & Hydrological	1
Waste	22
Hazardous Substances	-
Geological	25
Industrial Land Use	31
Sensitive Land Use	-
Data Currency	71
Data Suppliers	79
Useful Contacts	80

Introduction

The Environment Act 1995 has made site sensitivity a key issue, as the legislation pays as much attention to the pathways by which contamination could spread, and to the vulnerable targets of contamination, as it does the potential sources of contamination. For this reason, Landmark's Site Sensitivity maps and Datasheet(s) place great emphasis on statutory data provided by the Environment Agency/Natural Resources Wales and the Scottish Environment Protection Agency; it also incorporates data from Natural England (and the Scottish and Welsh equivalents) and Local Authorities; and highlights hydrogeological features required by environmental and geotechnical consultants. It does not include any information concerning past uses of land. The datasheet is produced by querying the Landmark database to a distance defined by the client from a site boundary provided by the client. In this datasheet the National Grid References (NGRs) are rounded to the nearest 10m in accordance with Landmark's agreements with a number of Data Suppliers.

Copyright Notice

© Landmark Information Group Limited 2022. The Copyright on the information and data and its format as contained in this Envirocheck® Report ("Report") is the property of Landmark Information Group Limited ("Landmark") and several other Data Providers, including (but not limited to) Ordnance Survey, British Geological Survey, the Environment Agency/Natural Resources Wales and Natural England, and must not be reproduced in whole or in part by photocopying or any other method. The Report is supplied under Landmark's Terms and Conditions accepted by the Customer. A copy of Landmark's Terms and Conditions can be found with the Index Map for this report. Additional copies of the Report may be obtained from Landmark, subject to Landmark's charges in force from time to time. The Copyright, design rights and any other intellectual rights shall remain the exclusive property of Landmark and/or other Data providers, whose Copyright material has been included in this Report. © Environment Agency & United Kingdom Research and Innovation 2022. © Natural Resources Wales & United Kingdom Research and Innovation 2022.

Natural England Copyright Notice

Site of Special Scientific Interest, National Nature Reserve, Ramsar, Special Protection Area, Special Conservation Area, Marine Nature Reserve data (derived from Ordnance Survey 1:10000 raster) is provided by, and used with the permission of, Natural England who retain the copyright and Intellectual Property Rights for the data.

Scottish Natural Heritage Copyright

Contains SNH information licensed under the Open Government Licence v3.0.

Ove Arup Copyright Notice

The Mining Instability data was obtained on licence from Ove Arup & Partners Limited (for further information, contact mining.review@arup.com). No reproduction or further use of such Data is to be made without the prior written consent of Ove Arup & Partners Limited. The supplied Mining Instability data is derived from publicly available records and other third party sources and neither Ove Arup & Partners nor Landmark warrant the accuracy or completeness of such information or data.

Stantec Copyright Notice

The cavity data presented has been extracted from the PBA (now Stantec UK Ltd) enhanced version of the original DEFRA national cavity databases. Stantec UK Ltd retain the copyright & intellectual property rights in the data. Whilst all reasonable efforts are made to check that the information contained in the cavity databases is accurate we do not warrant that the data is complete or error free. The information is based upon our own researches and those collated from a number of external sources and is continually being augmented and updated by Stantec UK Ltd. In no event shall Stantec UK Ltd or Landmark be liable for any loss or damage including, without limitation, indirect or consequential loss or damage arising from the use of this data.

Radon Potential dataset Copyright Notice

Information supplied from a joint dataset compiled by The British Geological Survey and Public Health England.

Natural Resources Wales Copyright Notice

Contains Natural Resources Wales information © Natural Resources Wales and Database Right. All rights Reserved. Contains Ordnance Survey Data. Ordnance Survey Licence number 100019741. Crown Copyright and Database Right. Contains Natural Resources Wales information © Natural Resources Wales and Database Right. All rights Reserved. Some features of this information are based on digital spatial data licensed from the Centre for Ecology & Hydrology © NERC (CEH). Defra, Met Office and DARD Rivers Agency © Crown copyright. © Cranfield University. © James Hutton Institute. Contains OS data © Crown copyright and database right 2022. Land & Property Services © Crown copyright and database right.

Report Version v53.0

Data Type	Page Number	On Site	0 to 250m	251 to 500m	501 to 1000m (*up to 2000m)
Agency & Hydrological					
BGS Groundwater Flooding Susceptibility	pg 1	Yes		Yes	n/a
Contaminated Land Register Entries and Notices					
Discharge Consents	pg 1	2			8
Prosecutions Relating to Controlled Waters			n/a	n/a	n/a
Enforcement and Prohibition Notices					
Integrated Pollution Controls					
Integrated Pollution Prevention And Control	pg 3			3	
Local Authority Integrated Pollution Prevention And Control					
Local Authority Pollution Prevention and Controls	pg 4			1	10
Local Authority Pollution Prevention and Control Enforcements					
Nearest Surface Water Feature			Yes		
Pollution Incidents to Controlled Waters	pg 6			19	34
Prosecutions Relating to Authorised Processes					
Registered Radioactive Substances					
River Quality	pg 14		2		1
River Quality Biology Sampling Points					
River Quality Chemistry Sampling Points					
Substantiated Pollution Incident Register	pg 15				3
Water Abstractions	pg 15				(*10)
Water Industry Act Referrals					
Groundwater Vulnerability Map	pg 18	Yes	n/a	n/a	n/a
Groundwater Vulnerability - Soluble Rock Risk			n/a	n/a	n/a
Groundwater Vulnerability - Local Information		1	n/a	n/a	n/a
Bedrock Aquifer Designations	pg 18	Yes	n/a	n/a	n/a
Superficial Aquifer Designations	pg 18	Yes	n/a	n/a	n/a
Source Protection Zones					
Extreme Flooding from Rivers or Sea without Defences	pg 18		Yes	n/a	n/a
Flooding from Rivers or Sea without Defences	pg 18		Yes	n/a	n/a
Areas Benefiting from Flood Defences				n/a	n/a
Flood Water Storage Areas				n/a	n/a
Flood Defences				n/a	n/a
OS Water Network Lines	pg 19		2	6	15

Data Type	Page Number	On Site	0 to 250m	251 to 500m	501 to 1000m (*up to 2000m)
Waste					
BGS Recorded Landfill Sites					
Historical Landfill Sites	pg 22			1	3
Integrated Pollution Control Registered Waste Sites					
Licensed Waste Management Facilities (Landfill Boundaries)					
Licensed Waste Management Facilities (Locations)	pg 22		1		2
Local Authority Landfill Coverage		1	n/a	n/a	n/a
Local Authority Recorded Landfill Sites					
Potentially Infilled Land (Non-Water)	pg 23			1	1
Potentially Infilled Land (Water)	pg 23				2
Registered Landfill Sites					
Registered Waste Transfer Sites	pg 24				1
Registered Waste Treatment or Disposal Sites					
Hazardous Substances					
Control of Major Accident Hazards Sites (COMAH)					
Explosive Sites					
Notification of Installations Handling Hazardous Substances (NIHHS)					
Planning Hazardous Substance Consents					
Planning Hazardous Substance Enforcements					

Data Type	Page Number	On Site	0 to 250m	251 to 500m	501 to 1000m (*up to 2000m)
Geological					
BGS 1:625,000 Solid Geology	pg 25	Yes	n/a	n/a	n/a
BGS Estimated Soil Chemistry					
BGS Recorded Mineral Sites	pg 25			1	2
BGS Urban Soil Chemistry	pg 25		Yes	Yes	Yes
BGS Urban Soil Chemistry Averages	pg 29	Yes			
CBSCB Compensation District			n/a	n/a	n/a
Coal Mining Affected Areas			n/a	n/a	n/a
Mining Instability			n/a	n/a	n/a
Man-Made Mining Cavities					
Natural Cavities	pg 29				1
Non Coal Mining Areas of Great Britain				n/a	n/a
Potential for Collapsible Ground Stability Hazards	pg 29	Yes		n/a	n/a
Potential for Compressible Ground Stability Hazards	pg 29		Yes	n/a	n/a
Potential for Ground Dissolution Stability Hazards				n/a	n/a
Potential for Landslide Ground Stability Hazards	pg 29	Yes		n/a	n/a
Potential for Running Sand Ground Stability Hazards	pg 29	Yes		n/a	n/a
Potential for Shrinking or Swelling Clay Ground Stability Hazards	pg 29	Yes		n/a	n/a
Radon Potential - Radon Affected Areas			n/a	n/a	n/a
Radon Potential - Radon Protection Measures			n/a	n/a	n/a
Industrial Land Use					
Contemporary Trade Directory Entries	pg 31		3	50	225
Fuel Station Entries	pg 54			1	3
Points of Interest - Commercial Services	pg 55		1	14	40
Points of Interest - Education and Health	pg 59				3
Points of Interest - Manufacturing and Production	pg 60			11	41
Points of Interest - Public Infrastructure	pg 64		4	8	37
Points of Interest - Recreational and Environmental	pg 68		1	2	22
Gas Pipelines					
Underground Electrical Cables					

Data Type	Page Number	On Site	0 to 250m	251 to 500m	501 to 1000m (*up to 2000m)
Sensitive Land Use					
Ancient Woodland					
Areas of Adopted Green Belt					
Areas of Unadopted Green Belt					
Areas of Outstanding Natural Beauty					
Environmentally Sensitive Areas					
Forest Parks					
Local Nature Reserves					
Marine Nature Reserves					
National Nature Reserves					
National Parks					
Nitrate Sensitive Areas					
Nitrate Vulnerable Zones					
Ramsar Sites					
Sites of Special Scientific Interest					
Special Areas of Conservation					
Special Protection Areas					
World Heritage Sites					

Map ID	Details	Quadrant Reference (Compass Direction)	Estimated Distance From Site	Contact	NGR
	BGS Groundwater Flooding Susceptibility Flooding Type: Potential for Groundwater Flooding to Occur at Surface	A13SE (W)	0	1	515412 173733
	BGS Groundwater Flooding Susceptibility Flooding Type: Potential for Groundwater Flooding to Occur at Surface	A12SE (W)	305	1	515000 173733
1	Discharge Consents Operator: Thames Water Utilities Ltd Property Type: PUMPING STATION ON SEWERAGE NETWORK (WATER COMPANY) Location: Twickenham Technical College Authority: Environment Agency, Thames Region Catchment Area: Not Supplied Reference: Temp.2134 Permit Version: 2 Effective Date: 3rd September 2010 Issued Date: 3rd September 2010 Revocation Date: 13th October 2015 Discharge Type: Sewage Discharges - Pumping Station - Water Company Discharge: Freshwater Stream/River Environment: Receiving Water: Crane Status: Surrendered under EPR 2010 Positional Accuracy: Located by supplier to within 100m	A13SW (S)	0	2	515400 173700
1	Discharge Consents Operator: Thames Water Utilities Ltd Property Type: PUMPING STATION ON SEWERAGE NETWORK (WATER COMPANY) Location: Twickenham Technical College Authority: Environment Agency, Thames Region Catchment Area: Not Supplied Reference: Temp.2134 Permit Version: 1 Effective Date: 2nd November 1989 Issued Date: 2nd November 1989 Revocation Date: 2nd September 2010 Discharge Type: Sewage Discharges - Pumping Station - Water Company Discharge: Freshwater Stream/River Environment: Receiving Water: Crane Status: Temporary Consents (Water Act 1989, Section 113) Positional Accuracy: Located by supplier to within 100m	A13SW (S)	0	2	515400 173700
2	Discharge Consents Operator: Havensilver Investments Ltd Property Type: Undefined Or Other Location: Rear Of Nos. 1 To 3 Rugby Road, Twickenham, Middlesex Authority: Environment Agency, Thames Region Catchment Area: Not Supplied Reference: Ctwc.1128 Permit Version: 1 Effective Date: 14th August 1986 Issued Date: 14th August 1986 Revocation Date: 3rd May 1995 Discharge Type: Discharge Of Other Matter-Surface Water Discharge: Freshwater Stream/River Environment: Receiving Water: Whitton Brook Status: Authorisation revoked Positional Accuracy: Located by supplier to within 10m	A18SE (N)	526	2	515550 174350
3	Discharge Consents Operator: Rugby Football Union Property Type: SPORT, AMUSEMENT+RECREATION/GOLF CLUB/GYM/THEME PK/SPA Location: North Stand & Concourse, Rugby Road, Twickenham, Middlesex Authority: Environment Agency, Thames Region Catchment Area: Not Given Reference: CTWC.3397 Permit Version: 1 Effective Date: 16th June 1989 Issued Date: 16th June 1989 Revocation Date: 5th April 2005 Discharge Type: Discharge Of Other Matter-Surface Water Discharge: Freshwater Stream/River Environment: Receiving Water: Whitton Brook Status: Revoked (Water Resources Act 1991, Section 88 & Schedule 10 as amended by Environment Act 1995) Positional Accuracy: Located by supplier to within 100m	A18NW (N)	645	2	515360 174470

Map ID	Details	Quadrant Reference (Compass Direction)	Estimated Distance From Site	Contact	NGR
4	<p>Discharge Consents</p> <p>Operator: Mr S Pannifer Property Type: DOMESTIC PROPERTY (SINGLE) (INCL FARM HOUSE) Location: 2b Cole Park Road, Twickenham, Middlesex Authority: Environment Agency, Thames Region Catchment Area: Not Given Reference: Ctwc.2291 Permit Version: 1 Effective Date: 21st March 1988 Issued Date: 21st March 1988 Revocation Date: 12th August 1996 Discharge Type: Discharge Of Other Matter-Surface Water Discharge: Freshwater Stream/River Environment: Receiving Water: River Crane Status: Authorisation revoked Positional Accuracy: Located by supplier to within 100m</p>	A14SE (E)	683	2	516200 173700
5	<p>Discharge Consents</p> <p>Operator: Rugby Football Union Property Type: SPORT, AMUSEMENT+RECREATION/GOLF CLUB/GYM/THEME PK/SPA Location: Dene Estate Social Centre, Chertsey Road, Twickenham, Middlesex Authority: Environment Agency, Thames Region Catchment Area: Not Given Reference: CNTM.0907 Permit Version: 1 Effective Date: 4th June 1993 Issued Date: 4th June 1993 Revocation Date: Not Supplied Discharge Type: Sewage Discharges - Final/Treated Effluent - Not Water Company Discharge: Land/Soakaway Environment: Receiving Water: Gravels Status: New Consent, by Application (Water Resources Act 1991, Section 88) Positional Accuracy: Located by supplier to within 100m</p>	A12SW (W)	724	2	514630 173500
6	<p>Discharge Consents</p> <p>Operator: Thames Water Utilities Ltd Property Type: PUMPING STATION ON SEWERAGE NETWORK (WATER COMPANY) Location: Ivybridge, Isleworthivybridgeisleworth Authority: Environment Agency, Thames Region Catchment Area: Not Supplied Reference: Temp.1226 Permit Version: 2 Effective Date: 3rd September 2010 Issued Date: 3rd September 2010 Revocation Date: 13th October 2015 Discharge Type: Sewage Discharges - Pumping Station - Water Company Discharge: Freshwater Stream/River Environment: Receiving Water: Whitton Brook Status: Surrendered under EPR 2010 Positional Accuracy: Located by supplier to within 100m</p>	A19NW (NE)	886	2	515900 174600
6	<p>Discharge Consents</p> <p>Operator: Thames Water Utilities Ltd Property Type: PUMPING STATION ON SEWERAGE NETWORK (WATER COMPANY) Location: Ivybridge, Isleworthivybridgeisleworth Authority: Environment Agency, Thames Region Catchment Area: Not Supplied Reference: Temp.1226 Permit Version: 1 Effective Date: 2nd November 1989 Issued Date: 2nd November 1989 Revocation Date: 2nd September 2010 Discharge Type: Sewage Discharges - Pumping Station - Water Company Discharge: Freshwater Stream/River Environment: Receiving Water: Whitton Brook Status: Temporary Consents (Water Act 1989, Section 113) Positional Accuracy: Located by supplier to within 100m</p>	A19NW (NE)	886	2	515900 174600

Map ID	Details	Quadrant Reference (Compass Direction)	Estimated Distance From Site	Contact	NGR
7	<p>Discharge Consents</p> <p>Operator: Thames Water Utilities Ltd Property Type: PUMPING STATION ON SEWERAGE NETWORK (WATER COMPANY) Location: Campbell Road Authority: Environment Agency, Thames Region Catchment Area: Not Supplied Reference: Temp.0593 Permit Version: 2 Effective Date: 3rd September 2010 Issued Date: 3rd September 2010 Revocation Date: 13th October 2015 Discharge Type: Sewage Discharges - Pumping Station - Water Company Discharge: Freshwater Stream/River Environment: Receiving Water: Crane Status: Surrendered under EPR 2010 Positional Accuracy: Located by supplier to within 100m</p>	A7SW (SW)	995	2	514600 173000
7	<p>Discharge Consents</p> <p>Operator: Thames Water Utilities Ltd Property Type: PUMPING STATION ON SEWERAGE NETWORK (WATER COMPANY) Location: Campbell Road Authority: Environment Agency, Thames Region Catchment Area: Not Supplied Reference: Temp.0593 Permit Version: 1 Effective Date: 2nd November 1989 Issued Date: 2nd November 1989 Revocation Date: 2nd September 2010 Discharge Type: Sewage Discharges - Pumping Station - Water Company Discharge: Freshwater Stream/River Environment: Receiving Water: Crane Status: Temporary Consents (Water Act 1989, Section 113) Positional Accuracy: Located by supplier to within 100m</p>	A7SW (SW)	995	2	514600 173000
8	<p>Prosecutions Relating to Controlled Waters</p> <p>Location: Marlow Crescent, TWICKENHAM, Middlesex, TW1 Prosecution Text: EA Data 11/02/2000, Sewage effluent found in the Whitton Brook at Twickenham. After complaints from residents in Marlow Crescent EA officers found a blocked foul sewer some distance away allowing raw sewage to pollute the watercourse. Prosecution Act: WRA91 s85(3a) Hearing Date: 6th January 2000 Verdict: Guilty Fine: 7000 Cost: 700 Positional Accuracy: Manually positioned to the road within the address or location</p>	A18SE (NE)	479	2	515729 174227
9	<p>Integrated Pollution Prevention And Control</p> <p>Name: Proper Energy Limited Location: Twickenham Biodiesel Plant Epr/Bp3334gu/S002, 37, Hamilton Road,, TWICKENHAM, Middlesex, TW2 6SN Authority: Environment Agency - South East Region, North East Thames Area Permit Reference: EP3530ZQ Original Permit Ref: Bp3334gu Effective Date: 26th February 2013 Status: Surrender Effective Application Type: Surrender App. Sub Type: Whole Positional Accuracy: Automatically positioned to the address Activity Code: 4.1 A(1) (A) (II) Activity Description: Organic Chemicals; Oxygen Containing Compounds Eg Alcohols Primary Activity: Y</p>	A8NE (S)	263	2	515443 173383
9	<p>Integrated Pollution Prevention And Control</p> <p>Name: Proper Energy Limited Location: Twickenham Biodiesel Plant, 37, Hamilton Road,, TWICKENHAM, Middlesex, TW2 6SN Authority: Environment Agency - South East Region, North East Thames Area Permit Reference: BP3334GU Original Permit Ref: Bp3334gu Effective Date: 21st April 2009 Status: Superseded By Variation Application Type: Application App. Sub Type: New Positional Accuracy: Automatically positioned to the address Activity Code: 4.1 A(1) (A) (II) Activity Description: Organic Chemicals; Oxygen Containing Compounds Eg Alcohols Primary Activity: Y</p>	A8NE (S)	263	2	515443 173383

Map ID	Details	Quadrant Reference (Compass Direction)	Estimated Distance From Site	Contact	NGR
9	<p>Integrated Pollution Prevention And Control</p> <p>Name: Proper Energy Limited Location: Twickenham Biodiesel Plant, 37, Hamilton Road,, TWICKENHAM, Middlesex, TW2 6SN Authority: Environment Agency, Thames Region Permit Reference: BP3334GU Original Permit Ref: Bp3334gu Effective Date: 21st April 2009 Status: Effective Application Type: Application App. Sub Type: New Positional Accuracy: Automatically positioned to the address Activity Code: 4.1 A(1) (A) (II) Activity Description: Organic Chemicals; Oxygen Containing Compounds Eg Alcohols Primary Activity: Y</p>	A8NE (S)	263	2	515443 173383
10	<p>Local Authority Pollution Prevention and Controls</p> <p>Name: Currie Motors (Twickenham) Ltd Location: 161 Chertsey Road, TWICKENHAM, Middlesex, TW1 1ER Authority: London Borough of Richmond upon Thames, Environmental Health Department Permit Reference: Ep/M/93/03 Dated: 18th October 1993 Process Type: Local Authority Air Pollution Control Description: PG6/34 Respraying of road vehicles Status: Authorisation revoked Positional Accuracy: Automatically positioned to the address</p>	A18SE (NE)	358	3	515615 174154
11	<p>Local Authority Pollution Prevention and Controls</p> <p>Name: Crystal Dry Cleaners Location: 64 High Street, Whitton, Tw2 7ls Authority: London Borough of Richmond upon Thames, Environmental Health Department Permit Reference: LBRUT/DC/07 Dated: 1st April 2007 Process Type: Local Authority Pollution Prevention and Control Description: PG6/46 Dry cleaning Status: Permitted Positional Accuracy: Manually positioned to the address or location</p>	A12NE (W)	528	3	514777 173784
12	<p>Local Authority Pollution Prevention and Controls</p> <p>Name: Hanson Quarry Products Ltd Location: Twickenham Trading Centre, Rugby Road, TWICKENHAM, Middlesex, TW1 1DQ Authority: London Borough of Hounslow, Environmental Health Department Permit Reference: Not Given Dated: 29th September 1992 Process Type: Local Authority Air Pollution Control Description: PG3/1 Blending, packing, loading and use of bulk cement Status: Authorisation has varied Positional Accuracy: Manually positioned within the geographical locality</p>	A18SE (N)	538	4	515561 174360
13	<p>Local Authority Pollution Prevention and Controls</p> <p>Name: Beaucare Dry Cleaners Location: 146 Heath Road, Twickenham, Tw1 4bn Authority: London Borough of Richmond upon Thames, Environmental Health Department Permit Reference: LBRUT/DC/01 Dated: 1st April 2007 Process Type: Local Authority Pollution Prevention and Control Description: PG6/46 Dry cleaning Status: Permitted Positional Accuracy: Manually positioned to the address or location</p>	A8NE (SE)	575	3	515678 173144
14	<p>Local Authority Pollution Prevention and Controls</p> <p>Name: Twickenham Green Dry Cleaners Location: 4 Staines Road, Twickenham, Tw2 5ah Authority: London Borough of Richmond upon Thames, Environmental Health Department Permit Reference: LBRUT/DC/31 Dated: 11th April 2007 Process Type: Local Authority Pollution Prevention and Control Description: PG6/46 Dry cleaning Status: Permitted Positional Accuracy: Manually positioned to the address or location</p>	A8SW (SW)	695	3	515074 173004

Map ID	Details	Quadrant Reference (Compass Direction)	Estimated Distance From Site	Contact	NGR
15	<p>Local Authority Pollution Prevention and Controls</p> <p>Name: Mel Dry Cleaners Location: 24 Heath Road, Twickenham, Tw1 4bz Authority: London Borough of Richmond upon Thames, Environmental Health Department Permit Reference: LBRUT/DC/19 Dated: 1st April 2007 Process Type: Local Authority Pollution Prevention and Control Description: PG6/46 Dry cleaning Status: Permitted Positional Accuracy: Manually positioned to the address or location</p>	A9NW (SE)	776	3	516075 173162
16	<p>Local Authority Pollution Prevention and Controls</p> <p>Name: Tesco Stores Ltd Location: Mogden Lane, ISLEWORTH, Middlesex, TW7 7JY Authority: London Borough of Hounslow, Environmental Health Department Permit Reference: PPC053 Dated: 30th June 1999 Process Type: Local Authority Air Pollution Control Description: PG1/14 Petrol filling station Status: Authorised Positional Accuracy: Automatically positioned to the address</p>	A18NE (N)	832	4	515603 174652
17	<p>Local Authority Pollution Prevention and Controls</p> <p>Name: Sky Dry Cleaners Location: 13 York Street, Twickenham, Tw1 3jz Authority: London Borough of Richmond upon Thames, Environmental Health Department Permit Reference: LBRUT/DC/28 Dated: 1st April 2007 Process Type: Local Authority Pollution Prevention and Control Description: PG6/46 Dry cleaning Status: Permitted Positional Accuracy: Manually positioned to the address or location</p>	A9NE (SE)	854	3	516300 173359
18	<p>Local Authority Pollution Prevention and Controls</p> <p>Name: Kings Clothes Care Specialists Location: 45 King Street, Twickenham, Tw1 3sg Authority: London Borough of Richmond upon Thames, Environmental Health Department Permit Reference: LBRUT/DC/15 Dated: 1st April 2007 Process Type: Local Authority Pollution Prevention and Control Description: PG6/46 Dry cleaning Status: Permitted Positional Accuracy: Manually positioned to the address or location</p>	A9NE (SE)	877	3	516184 173132
19	<p>Local Authority Pollution Prevention and Controls</p> <p>Name: Shell Oak Lane Location: 5-11 Richmond Road, TWICKENHAM, Middlesex, TW1 3AB Authority: London Borough of Richmond upon Thames, Environmental Health Department Permit Reference: 17/PVR Dated: 31st December 1998 Process Type: Local Authority Pollution Prevention and Control Description: PG1/14 Petrol filling station Status: Permitted Positional Accuracy: Manually positioned to the address or location</p>	A15SW (E)	961	3	516459 173508
20	<p>Local Authority Pollution Prevention and Controls</p> <p>Name: Coldel Dry Cleaners Location: 39 Hampton Road, Twickenham, Tw2 5qe Authority: London Borough of Richmond upon Thames, Environmental Health Department Permit Reference: LBRUT/DC/05 Dated: 1st April 2007 Process Type: Local Authority Pollution Prevention and Control Description: PG6/46 Dry cleaning Status: Permitted Positional Accuracy: Manually positioned to the address or location</p>	A3NW (S)	985	3	515129 172678
	<p>Nearest Surface Water Feature</p>	A13SE (S)	159	-	515435 173491

Map ID	Details	Quadrant Reference (Compass Direction)	Estimated Distance From Site	Contact	NGR
21	<p>Pollution Incidents to Controlled Waters</p> <p>Property Type: Not Given Location: TWICKENHAM Authority: Environment Agency, Thames Region Pollutant: Oils - Unknown Note: Confirmed As A Pollution Incident Incident Date: 15th January 1994 Incident Reference: NE940030 Catchment Area: Not Given Receiving Water: Not Given Cause of Incident: Not Given Incident Severity: Category 3 - Minor Incident Positional Accuracy: Located by supplier to within 100m</p>	A13SE (S)	269	2	515500 173400
22	<p>Pollution Incidents to Controlled Waters</p> <p>Property Type: Not Given Location: TWICKENHAM Authority: Environment Agency, Thames Region Pollutant: Oils - Unknown Note: Confirmed As A Pollution Incident Incident Date: 1st February 1990 Incident Reference: N1900047 Catchment Area: Not Given Receiving Water: Not Given Cause of Incident: Not Given Incident Severity: Category 3 - Minor Incident Positional Accuracy: Located by supplier to within 100m</p>	A13NE (NE)	295	2	515700 174000
23	<p>Pollution Incidents to Controlled Waters</p> <p>Property Type: Not Given Location: Marlow Crescent, TWICKENHAM Authority: Environment Agency, Thames Region Pollutant: Storm Sewage Note: Not Supplied Incident Date: 28th January 1997 Incident Reference: THN11997030965 Catchment Area: Not Given Receiving Water: Not Given Cause of Incident: Not Given Incident Severity: Category 3 - Minor Incident Positional Accuracy: Located by supplier to within 100m</p>	A18SE (NE)	361	2	515700 174100
24	<p>Pollution Incidents to Controlled Waters</p> <p>Property Type: Not Given Location: Gould Road 225M, TWICKENHAM Authority: Environment Agency, Thames Region Pollutant: Unknown Sewage Note: Not Supplied Incident Date: 11th April 1996 Incident Reference: N1960176 Catchment Area: Not Given Receiving Water: Not Given Cause of Incident: Not Given Incident Severity: Category 3 - Minor Incident Positional Accuracy: Located by supplier to within 100m</p>	A8NW (SW)	362	2	515170 173330
24	<p>Pollution Incidents to Controlled Waters</p> <p>Property Type: Not Given Location: Gould Road, TWICKENHAM Authority: Environment Agency, Thames Region Pollutant: Unknown Sewage Note: Not Supplied Incident Date: 16th April 1996 Incident Reference: N1960180 Catchment Area: Not Given Receiving Water: Not Given Cause of Incident: Not Given Incident Severity: Category 3 - Minor Incident Positional Accuracy: Located by supplier to within 100m</p>	A8NW (SW)	365	2	515180 173320
25	<p>Pollution Incidents to Controlled Waters</p> <p>Property Type: Not Given Location: Crane Park, TWICKENHAM Authority: Environment Agency, Thames Region Pollutant: Miscellaneous - Unknown Note: Confirmed As A Pollution Incident Incident Date: 5th October 1990 Incident Reference: N1900559 Catchment Area: Not Given Receiving Water: Not Given Cause of Incident: Not Given Incident Severity: Category 3 - Minor Incident Positional Accuracy: Located by supplier to within 100m</p>	A8NW (SW)	427	2	515100 173300

Map ID	Details	Quadrant Reference (Compass Direction)	Estimated Distance From Site	Contact	NGR
26	Pollution Incidents to Controlled Waters Property Type: Not Given Location: TWICKENHAM Authority: Environment Agency, Thames Region Pollutant: Unknown Sewage Note: Confirmed As A Pollution Incident Incident Date: 18th February 1995 Incident Reference: N1950076 Catchment Area: Not Given Receiving Water: Not Given Cause of Incident: Not Given Incident Severity: Category 3 - Minor Incident Positional Accuracy: Located by supplier to within 100m	A18SE (NE)	436	2	515700 174195
26	Pollution Incidents to Controlled Waters Property Type: Not Given Location: TWICKENHAM Authority: Environment Agency, Thames Region Pollutant: Oils - Unknown Note: Confirmed As A Pollution Incident Incident Date: 13th May 1995 Incident Reference: N1950250 Catchment Area: Not Given Receiving Water: Not Given Cause of Incident: Not Given Incident Severity: Category 3 - Minor Incident Positional Accuracy: Located by supplier to within 100m	A18SE (NE)	439	2	515705 174195
26	Pollution Incidents to Controlled Waters Property Type: Not Given Location: TWICKENHAM Authority: Environment Agency, Thames Region Pollutant: Chemicals - Unknown Note: Confirmed As A Pollution Incident Incident Date: 7th February 1995 Incident Reference: N1950058 Catchment Area: Not Given Receiving Water: Not Given Cause of Incident: Not Given Incident Severity: Category 3 - Minor Incident Positional Accuracy: Located by supplier to within 100m	A18SE (NE)	440	2	515700 174200
26	Pollution Incidents to Controlled Waters Property Type: Not Given Location: TWICKENHAM Authority: Environment Agency, Thames Region Pollutant: Unknown Sewage Note: Confirmed As A Pollution Incident Incident Date: 16th November 1995 Incident Reference: N1950617 Catchment Area: Not Given Receiving Water: Not Given Cause of Incident: Not Given Incident Severity: Category 3 - Minor Incident Positional Accuracy: Located by supplier to within 100m	A18SE (NE)	443	2	515705 174200
26	Pollution Incidents to Controlled Waters Property Type: Not Given Location: 27 Marlow Crescent Authority: Environment Agency, Thames Region Pollutant: Storm Sewage Note: Confirmed incident Incident Date: 6th January 1999 Incident Reference: THNE1999041501 Catchment Area: Not Given Receiving Water: Not Given Cause of Incident: Not Given Incident Severity: Category 2 - Significant Incident Positional Accuracy: Located by supplier to within 100m	A18SE (NE)	445	2	515700 174205
26	Pollution Incidents to Controlled Waters Property Type: Not Given Location: Twickenham Trading Estate Authority: Environment Agency, Thames Region Pollutant: Oils - Unknown Note: Confirmed As A Pollution Incident Incident Date: Not Supplied Incident Reference: N1890495 Catchment Area: Not Given Receiving Water: Not Given Cause of Incident: Not Given Incident Severity: Category 2 - Significant Incident Positional Accuracy: Located by supplier to within 100m	A18SE (NE)	447	2	515705 174205

Map ID	Details	Quadrant Reference (Compass Direction)	Estimated Distance From Site	Contact	NGR
27	Pollution Incidents to Controlled Waters Property Type: Not Given Location: TWICKENHAM Authority: Environment Agency, Thames Region Pollutant: Miscellaneous - Unknown Note: Confirmed As A Pollution Incident Incident Date: 9th March 1992 Incident Reference: N1920131 Catchment Area: Not Given Receiving Water: Not Given Cause of Incident: Not Given Incident Severity: Category 3 - Minor Incident Positional Accuracy: Located by supplier to within 100m	A8NW (S)	465	2	515200 173200
28	Pollution Incidents to Controlled Waters Property Type: Not Given Location: Ditch At Rugby Road Authority: Environment Agency, Thames Region Pollutant: Chemicals - Unknown Note: Confirmed As A Pollution Incident Incident Date: 7th March 1989 Incident Reference: N1890122 Catchment Area: Not Given Receiving Water: Not Given Cause of Incident: Not Given Incident Severity: Category 2 - Significant Incident Positional Accuracy: Located by supplier to within 100m	A18SE (N)	469	2	515500 174300
29	Pollution Incidents to Controlled Waters Property Type: Not Given Location: Near Railway Street, TWICKENHAM Authority: Environment Agency, Thames Region Pollutant: Oils - Unknown Note: Not Supplied Incident Date: 30th September 1996 Incident Reference: N1960510 Catchment Area: Not Given Receiving Water: Not Given Cause of Incident: Not Given Incident Severity: Category 3 - Minor Incident Positional Accuracy: Located by supplier to within 100m	A14SW (E)	483	2	516000 173700
30	Pollution Incidents to Controlled Waters Property Type: Not Given Location: TWICKENHAM Authority: Environment Agency, Thames Region Pollutant: Unknown Sewage Note: Confirmed As A Pollution Incident Incident Date: Not Supplied Incident Reference: NE920706 Catchment Area: Not Given Receiving Water: Not Given Cause of Incident: Not Given Incident Severity: Category 2 - Significant Incident Positional Accuracy: Located by supplier to within 100m	A18SE (NE)	483	2	515700 174250
30	Pollution Incidents to Controlled Waters Property Type: Not Given Location: Twickenham Trading Estate Authority: Environment Agency, Thames Region Pollutant: Oils - Unknown Note: Confirmed As A Pollution Incident Incident Date: 26th September 1992 Incident Reference: NE920524 Catchment Area: Not Given Receiving Water: Not Given Cause of Incident: Not Given Incident Severity: Category 2 - Significant Incident Positional Accuracy: Located by supplier to within 100m	A18SE (NE)	522	2	515700 174295
30	Pollution Incidents to Controlled Waters Property Type: Not Given Location: TWICKENHAM Authority: Environment Agency, Thames Region Pollutant: Oils - Unknown Note: Confirmed As A Pollution Incident Incident Date: 3rd October 1992 Incident Reference: NE920546 Catchment Area: Not Given Receiving Water: Not Given Cause of Incident: Not Given Incident Severity: Category 3 - Minor Incident Positional Accuracy: Located by supplier to within 100m	A18SE (NE)	525	2	515705 174295

Map ID	Details	Quadrant Reference (Compass Direction)	Estimated Distance From Site	Contact	NGR
30	Pollution Incidents to Controlled Waters Property Type: Not Given Location: TWICKENHAM Authority: Environment Agency, Thames Region Pollutant: Oils - Unknown Note: Confirmed As A Pollution Incident Incident Date: 19th September 1992 Incident Reference: NE920508 Catchment Area: Not Given Receiving Water: Not Given Cause of Incident: Not Given Incident Severity: Category 3 - Minor Incident Positional Accuracy: Located by supplier to within 100m	A18SE (NE)	527	2	515700 174300
30	Pollution Incidents to Controlled Waters Property Type: Not Given Location: TWICKENHAM Authority: Environment Agency, Thames Region Pollutant: General Note: Confirmed incident Incident Date: 25th May 1999 Incident Reference: THNE1999043124 Catchment Area: Not Given Receiving Water: Not Given Cause of Incident: Not Given Incident Severity: Category 2 - Significant Incident Positional Accuracy: Located by supplier to within 10m	A18SE (NE)	529	2	515695 174305
30	Pollution Incidents to Controlled Waters Property Type: Not Given Location: TWICKENHAM Authority: Environment Agency, Thames Region Pollutant: Unknown Sewage Note: Confirmed As A Pollution Incident Incident Date: 13th February 1995 Incident Reference: N1950068 Catchment Area: Not Given Receiving Water: Not Given Cause of Incident: Not Given Incident Severity: Category 2 - Significant Incident Positional Accuracy: Located by supplier to within 100m	A18SE (NE)	529	2	515705 174300
30	Pollution Incidents to Controlled Waters Property Type: Not Given Location: Marlow Crescent, TWICKENHAM Authority: Environment Agency, Thames Region Pollutant: Oils - Unknown Note: Not Supplied Incident Date: 22nd March 1997 Incident Reference: THN11997031209 Catchment Area: Not Given Receiving Water: Not Given Cause of Incident: Not Given Incident Severity: Category 3 - Minor Incident Positional Accuracy: Located by supplier to within 100m	A18SE (NE)	531	2	515700 174305
30	Pollution Incidents to Controlled Waters Property Type: Not Given Location: Marlow Crescent, TWICKENHAM Authority: Environment Agency, Thames Region Pollutant: Unknown Sewage Note: Not Supplied Incident Date: 22nd February 1997 Incident Reference: THN11997031089 Catchment Area: Not Given Receiving Water: Not Given Cause of Incident: Not Given Incident Severity: Category 3 - Minor Incident Positional Accuracy: Located by supplier to within 100m	A18SE (NE)	533	2	515705 174305
31	Pollution Incidents to Controlled Waters Property Type: Not Given Location: TWICKENHAM Authority: Environment Agency, Thames Region Pollutant: Oils - Unknown Note: Confirmed As A Pollution Incident Incident Date: 18th October 1992 Incident Reference: NE920575 Catchment Area: Not Given Receiving Water: Not Given Cause of Incident: Not Given Incident Severity: Category 3 - Minor Incident Positional Accuracy: Located by supplier to within 100m	A19SW (NE)	494	2	515750 174230

Map ID	Details	Quadrant Reference (Compass Direction)	Estimated Distance From Site	Contact	NGR
31	<p>Pollution Incidents to Controlled Waters</p> <p>Property Type: Not Given Location: Marlow Crescent, TWICKENHAM Authority: Environment Agency, Thames Region Pollutant: Unknown Sewage Note: Not Supplied Incident Date: 8th March 1997 Incident Reference: THN11997031138 Catchment Area: Not Given Receiving Water: Not Given Cause of Incident: Not Given Incident Severity: Category 3 - Minor Incident Positional Accuracy: Unknown</p>	A19SW (NE)	510	2	515750 174250
32	<p>Pollution Incidents to Controlled Waters</p> <p>Property Type: Not Given Location: Mereway, TWICKENHAM Authority: Environment Agency, Thames Region Pollutant: Unknown Sewage Note: Confirmed As A Pollution Incident Incident Date: 31st May 1989 Incident Reference: N1890298 Catchment Area: Not Given Receiving Water: Not Given Cause of Incident: Not Given Incident Severity: Category 2 - Significant Incident Positional Accuracy: Located by supplier to within 100m</p>	A7NE (SW)	495	2	515001 173301
32	<p>Pollution Incidents to Controlled Waters</p> <p>Property Type: Not Given Location: TWICKENHAM Authority: Environment Agency, Thames Region Pollutant: Oils - Unknown Note: Confirmed As A Pollution Incident Incident Date: 4th April 1995 Incident Reference: N1950156 Catchment Area: Not Given Receiving Water: Not Given Cause of Incident: Not Given Incident Severity: Category 3 - Minor Incident Positional Accuracy: Located by supplier to within 100m</p>	A7NE (SW)	498	2	515001 173296
32	<p>Pollution Incidents to Controlled Waters</p> <p>Property Type: Not Given Location: 22 Mereway Road, TWICKENHAM Authority: Environment Agency, Thames Region Pollutant: Unknown Sewage Note: Not Supplied Incident Date: 11th April 1996 Incident Reference: N1960171 Catchment Area: Not Given Receiving Water: Not Given Cause of Incident: Not Given Incident Severity: Category 3 - Minor Incident Positional Accuracy: Located by supplier to within 100m</p>	A7NE (SW)	508	2	515001 173281
33	<p>Pollution Incidents to Controlled Waters</p> <p>Property Type: Not Given Location: Engine Direct Authority: Environment Agency, Thames Region Pollutant: Oils - Unknown Note: Confirmed incident Incident Date: 7th January 1999 Incident Reference: THNE1999041550 Catchment Area: Not Given Receiving Water: Not Given Cause of Incident: Not Given Incident Severity: Category 3 - Minor Incident Positional Accuracy: Approximate location provided by supplier</p>	A18SE (N)	585	2	515600 174400
34	<p>Pollution Incidents to Controlled Waters</p> <p>Property Type: Not Given Location: TWICKENHAM Authority: Environment Agency, Thames Region Pollutant: Oils - Unknown Note: Confirmed As A Pollution Incident Incident Date: 9th May 1994 Incident Reference: NE940304 Catchment Area: Not Given Receiving Water: Not Given Cause of Incident: Not Given Incident Severity: Category 3 - Minor Incident Positional Accuracy: Located by supplier to within 100m</p>	A19SW (NE)	663	2	515800 174400

Map ID	Details	Quadrant Reference (Compass Direction)	Estimated Distance From Site	Contact	NGR
35	<p>Pollution Incidents to Controlled Waters</p> <p>Property Type: Not Given Location: Summerwood Road Authority: Environment Agency, Thames Region Pollutant: Oils - Unknown Note: Confirmed As A Pollution Incident Incident Date: 7th November 1990 Incident Reference: N1900603 Catchment Area: Not Given Receiving Water: Not Given Cause of Incident: Not Given Incident Severity: Category 3 - Minor Incident Positional Accuracy: Located by supplier to within 100m</p>	A19SW (NE)	720	2	515900 174400
36	<p>Pollution Incidents to Controlled Waters</p> <p>Property Type: Not Given Location: The Meadway, TWICKENHAM Authority: Environment Agency, Thames Region Pollutant: Chemicals - Unknown Note: Not Supplied Incident Date: 2nd July 1996 Incident Reference: N1960061 Catchment Area: Not Given Receiving Water: Not Given Cause of Incident: Not Given Incident Severity: Category 3 - Minor Incident Positional Accuracy: Located by supplier to within 100m</p>	A7NE (SW)	726	2	514750 173250
37	<p>Pollution Incidents to Controlled Waters</p> <p>Property Type: Not Given Location: TWICKENHAM Authority: Environment Agency, Thames Region Pollutant: Oils - Unknown Note: Confirmed As A Pollution Incident Incident Date: 9th April 1992 Incident Reference: N1920218 Catchment Area: Not Given Receiving Water: Not Given Cause of Incident: Not Given Incident Severity: Category 3 - Minor Incident Positional Accuracy: Located by supplier to within 100m</p>	A7NW (SW)	746	2	514700 173300
37	<p>Pollution Incidents to Controlled Waters</p> <p>Property Type: Not Given Location: TWICKENHAM Authority: Environment Agency, Thames Region Pollutant: Oils - Unknown Note: Confirmed As A Pollution Incident Incident Date: 18th February 1994 Incident Reference: NE940094 Catchment Area: Not Given Receiving Water: Not Given Cause of Incident: Not Given Incident Severity: Category 3 - Minor Incident Positional Accuracy: Located by supplier to within 100m</p>	A7NW (SW)	748	2	514700 173295
38	<p>Pollution Incidents to Controlled Waters</p> <p>Property Type: Not Given Location: Marlow Crescent Authority: Environment Agency, Thames Region Pollutant: Oils - Unknown Note: Confirmed incident Incident Date: 23rd March 1999 Incident Reference: THNE1999042288 Catchment Area: Not Given Receiving Water: Not Given Cause of Incident: Not Given Incident Severity: Category 3 - Minor Incident Positional Accuracy: Approximate location provided by supplier</p>	A9SW (SE)	848	2	516000 173005
38	<p>Pollution Incidents to Controlled Waters</p> <p>Property Type: Not Given Location: 153 Fulwell Park A, TWICKENHAM Authority: Environment Agency, Thames Region Pollutant: General Note: No Pollution Found Incident Date: 10th October 1998 Incident Reference: THNE1998040836 Catchment Area: Not Given Receiving Water: Not Given Cause of Incident: Not Given Incident Severity: Category 3 - Minor Incident Positional Accuracy: Located by supplier to within 100m</p>	A9SW (SE)	851	2	516005 173005

Map ID	Details	Quadrant Reference (Compass Direction)	Estimated Distance From Site	Contact	NGR
38	Pollution Incidents to Controlled Waters Property Type: Not Given Location: TWICKENHAM Authority: Environment Agency, Thames Region Pollutant: Oils - Unknown Note: Confirmed As A Pollution Incident Incident Date: 19th September 1995 Incident Reference: SE950447 Catchment Area: Not Given Receiving Water: Not Given Cause of Incident: Not Given Incident Severity: Category 3 - Minor Incident Positional Accuracy: Located by supplier to within 100m	A9SW (SE)	852	2	516000 173000
38	Pollution Incidents to Controlled Waters Property Type: Not Given Location: TWICKENHAM Authority: Environment Agency, Thames Region Pollutant: Oils - Unknown Note: Not Supplied Incident Date: 5th September 1997 Incident Reference: THN11997029365 Catchment Area: Not Given Receiving Water: Not Given Cause of Incident: Not Given Incident Severity: Category 2 - Significant Incident Positional Accuracy: Located by supplier to within 100m	A9SW (SE)	855	2	516005 173000
38	Pollution Incidents to Controlled Waters Property Type: Not Given Location: The Barmy Elms P/H Authority: Environment Agency, Thames Region Pollutant: Miscellaneous - Other Note: Not Supplied Incident Date: 1st August 1996 Incident Reference: SE960454 Catchment Area: Not Given Receiving Water: Not Given Cause of Incident: Not Given Incident Severity: Category 3 - Minor Incident Positional Accuracy: Located by supplier to within 100m	A9SW (SE)	856	2	516000 172995
38	Pollution Incidents to Controlled Waters Property Type: Not Given Location: Ivy Bridge Estate, ISLEWORTH Authority: Environment Agency, Thames Region Pollutant: Oils - Unknown Note: Not Supplied Incident Date: 17th May 1996 Incident Reference: N1960264 Catchment Area: Not Given Receiving Water: Not Given Cause of Incident: Not Given Incident Severity: Category 3 - Minor Incident Positional Accuracy: Located by supplier to within 100m	A9SW (SE)	859	2	516005 172995
39	Pollution Incidents to Controlled Waters Property Type: Not Given Location: TWICKENHAM Authority: Environment Agency, Thames Region Pollutant: Unknown Sewage Note: Confirmed As A Pollution Incident Incident Date: 29th October 1995 Incident Reference: SE950500 Catchment Area: Not Given Receiving Water: Not Given Cause of Incident: Not Given Incident Severity: Category 3 - Minor Incident Positional Accuracy: Located by supplier to within 100m	A9NE (SE)	880	2	516300 173300
40	Pollution Incidents to Controlled Waters Property Type: Not Given Location: Mogden Lane, ISLEWORTH Authority: Environment Agency, Thames Region Pollutant: Miscellaneous - Natural Note: Confirmed As A Pollution Incident Incident Date: 1st July 1992 Incident Reference: N1920389 Catchment Area: Not Given Receiving Water: Not Given Cause of Incident: Not Given Incident Severity: Category 2 - Significant Incident Positional Accuracy: Located by supplier to within 100m	A18NW (N)	882	2	515300 174700

Map ID	Details	Quadrant Reference (Compass Direction)	Estimated Distance From Site	Contact	NGR
41	<p>Pollution Incidents to Controlled Waters</p> <p>Property Type: Not Given Location: TWICKENHAM Authority: Environment Agency, Thames Region Pollutant: Oils - Unknown Note: Confirmed As A Pollution Incident Incident Date: 23rd March 1990 Incident Reference: SE900082 Catchment Area: Not Given Receiving Water: Not Given Cause of Incident: Not Given Incident Severity: Category 3 - Minor Incident Positional Accuracy: Located by supplier to within 100m</p>	A9NE (SE)	910	2	516200 173100
41	<p>Pollution Incidents to Controlled Waters</p> <p>Property Type: Not Given Location: TWICKENHAM Authority: Environment Agency, Thames Region Pollutant: Oils - Unknown Note: Confirmed As A Pollution Incident Incident Date: 28th April 1995 Incident Reference: SE950185 Catchment Area: Not Given Receiving Water: Not Given Cause of Incident: Not Given Incident Severity: Category 3 - Minor Incident Positional Accuracy: Located by supplier to within 100m</p>	A9NE (SE)	914	2	516200 173095
41	<p>Pollution Incidents to Controlled Waters</p> <p>Property Type: Not Given Location: TWICKENHAM Authority: Environment Agency, Thames Region Pollutant: Unknown Sewage Note: Confirmed As A Pollution Incident Incident Date: 14th June 1995 Incident Reference: SE950302 Catchment Area: Not Given Receiving Water: Not Given Cause of Incident: Not Given Incident Severity: Category 3 - Minor Incident Positional Accuracy: Located by supplier to within 100m</p>	A9NE (SE)	917	2	516205 173095
42	<p>Pollution Incidents to Controlled Waters</p> <p>Property Type: Not Given Location: TWICKENHAM Authority: Environment Agency, Thames Region Pollutant: Oils - Unknown Note: Confirmed As A Pollution Incident Incident Date: 11th May 1995 Incident Reference: SE950210 Catchment Area: Not Given Receiving Water: Not Given Cause of Incident: Not Given Incident Severity: Category 3 - Minor Incident Positional Accuracy: Located by supplier to within 100m</p>	A9NE (SE)	930	2	516300 173200
42	<p>Pollution Incidents to Controlled Waters</p> <p>Property Type: Not Given Location: Embankment, TWICKENHAM Authority: Environment Agency, Thames Region Pollutant: Storm Sewage Note: Not Supplied Incident Date: 4th July 1998 Incident Reference: THSE1998039493 Catchment Area: Not Given Receiving Water: Not Given Cause of Incident: Not Given Incident Severity: Category 3 - Minor Incident Positional Accuracy: Located by supplier to within 100m</p>	A9NE (SE)	932	2	516300 173195
43	<p>Pollution Incidents to Controlled Waters</p> <p>Property Type: Not Given Location: Perivale Park, GREENFORD Authority: Environment Agency, Thames Region Pollutant: Storm Sewage Note: Not Supplied Incident Date: 17th March 1997 Incident Reference: THN11997031195 Catchment Area: Not Given Receiving Water: Not Given Cause of Incident: Not Given Incident Severity: Category 3 - Minor Incident Positional Accuracy: Located by supplier to within 100m</p>	A7SE (SW)	939	2	514850 172850

Map ID	Details	Quadrant Reference (Compass Direction)	Estimated Distance From Site	Contact	NGR
44	Pollution Incidents to Controlled Waters Property Type: Not Given Location: TWICKENHAM Authority: Environment Agency, Thames Region Pollutant: General Note: Not Supplied Incident Date: 6th July 1998 Incident Reference: THNE1998039473 Catchment Area: Not Given Receiving Water: Not Given Cause of Incident: Not Given Incident Severity: Category 3 - Minor Incident Positional Accuracy: Located by supplier to within 100m	A9NE (SE)	970	2	516400 173300
44	Pollution Incidents to Controlled Waters Property Type: Not Given Location: ISLEWORTH, Middlesex Authority: Environment Agency, Thames Region Pollutant: General Note: Not Supplied Incident Date: 16th July 1997 Incident Reference: THSE1997028732 Catchment Area: Not Given Receiving Water: Not Given Cause of Incident: Not Given Incident Severity: Category 3 - Minor Incident Positional Accuracy: Located by supplier to within 100m	A9NE (SE)	983	2	516400 173270
45	Pollution Incidents to Controlled Waters Property Type: Not Given Location: TWICKENHAM Authority: Environment Agency, Thames Region Pollutant: Unknown Sewage Note: Not Supplied Incident Date: 2nd May 1997 Incident Reference: THSE1997032206 Catchment Area: Not Given Receiving Water: Not Given Cause of Incident: Not Given Incident Severity: Category 3 - Minor Incident Positional Accuracy: Located by supplier to within 100m	A9NE (SE)	987	2	516300 173100
46	Pollution Incidents to Controlled Waters Property Type: Not Given Location: TWICKENHAM Authority: Environment Agency, Thames Region Pollutant: Oils - Unknown Note: Confirmed As A Pollution Incident Incident Date: 15th March 1992 Incident Reference: N1920146 Catchment Area: Not Given Receiving Water: Not Given Cause of Incident: Not Given Incident Severity: Category 2 - Significant Incident Positional Accuracy: Located by supplier to within 100m	A19NE (NE)	999	2	516200 174500
47	Pollution Incidents to Controlled Waters Property Type: Not Given Location: Wharfe Lane Authority: Environment Agency, Thames Region Pollutant: Oils - Unknown Note: Confirmed As A Pollution Incident Incident Date: Not Supplied Incident Reference: SE920329 Catchment Area: Not Given Receiving Water: Not Given Cause of Incident: Not Given Incident Severity: Category 3 - Minor Incident Positional Accuracy: Located by supplier to within 100m	A9NE (SE)	1000	2	516370 173180
	River Quality Name: Crane GQA Grade: River Quality C Reach: Duke Of N'S R (Lower) - Tideway Estimated Distance (km): 3.4 Flow Rate: Flow less than 0.31 cumecs Flow Type: River Year: 2000	A13SE (SE)	118	2	515518 173563

Map ID	Details	Quadrant Reference (Compass Direction)	Estimated Distance From Site	Contact	NGR
	River Quality Name: Duke Of Northumberland'S GQA Grade: River Quality C Reach: Crane - Tideway Estimated Distance (km): 4.3 Flow Rate: Flow less than 0.31 cumecs Flow Type: River Year: 2000	A13NW (W)	180	2	515133 173815
	River Quality Name: Crane GQA Grade: River Quality D Reach: Yeading Bk - Duke Of N'S R (Lower) Estimated Distance (km): 10.2 Flow Rate: Flow less than 0.62 cumecs Flow Type: River Year: 2000	A7NE (SW)	593	2	514887 173285
48	Substantiated Pollution Incident Register Authority: Environment Agency - South East Region, Kent & South London Area Incident Date: 1st November 2001 Incident Reference: 46774 Water Impact: Category 1 - Major Incident Air Impact: Category 2 - Significant Incident Land Impact: Category 4 - No Impact Positional Accuracy: Located by supplier to within 10m Pollutant: Crude Sewage	A19SW (NE)	510	2	515750 174250
49	Substantiated Pollution Incident Register Authority: Environment Agency - South East Region, Kent & South London Area Incident Date: 14th August 2003 Incident Reference: 181948 Water Impact: Category 2 - Significant Incident Air Impact: Category 4 - No Impact Land Impact: Category 4 - No Impact Positional Accuracy: Located by supplier to within 10m Pollutant: Pollutant Not Identified: Not Identified	A14NE (E)	622	2	516139 173734
50	Substantiated Pollution Incident Register Authority: Environment Agency - South East Region, Kent & South London Area Incident Date: 23rd July 2006 Incident Reference: 419938 Water Impact: Category 2 - Significant Incident Air Impact: Category 4 - No Impact Land Impact: Category 4 - No Impact Positional Accuracy: Located by supplier to within 10m Pollutant: Pollutant Not Identified: Not Identified	A7NW (SW)	792	2	514695 173214
	Water Abstractions Operator: Thames Water Utilities Ltd Licence Number: Th/039/0037/004 Permit Version: 1 Location: Duke Of Northumberland River - Mogden Sewage Treatment Works Authority: Environment Agency, Thames Region Abstraction: Water supply related: General Use (Low Loss) Abstraction Type: Water may be abstracted from a single point Source: Surface Daily Rate (m3): Not Supplied Yearly Rate (m3): Not Supplied Details: Mogden Stw, Isleworth, Middlesex Authorised Start: 01 April Authorised End: 31 March Permit Start Date: 1st April 2013 Permit End Date: Not Supplied Positional Accuracy: Located by supplier to within 10m	A23SW (N)	1027	2	515406 174858

Map ID	Details	Quadrant Reference (Compass Direction)	Estimated Distance From Site	Contact	NGR
	<p>Water Abstractions</p> <p>Operator: Thames Water Utilities Ltd Licence Number: Th/039/0037/001 Permit Version: 1 Location: Duke Of Northumberland River - Mogden Sewage Treatment Works Authority: Environment Agency, Thames Region Abstraction: Water supply related: General Use (Low Loss) Abstraction Type: Water may be abstracted from a single point Source: Surface Daily Rate (m3): Not Supplied Yearly Rate (m3): Not Supplied Details: Na Authorised Start: 01 April Authorised End: 31 March Permit Start Date: 12th August 2009 Permit End Date: Not Supplied Positional Accuracy: Located by supplier to within 10m</p>	A23SW (N)	1027	2	515406 174858
	<p>Water Abstractions</p> <p>Operator: Thames Water Utilities Ltd Licence Number: 28/39/37/0007 Permit Version: 1 Location: D.Of Northumberland- Mogden Sewage Treatment Wrks, Isleworth Authority: Environment Agency, Thames Region Abstraction: Water supply related: General Use (Low Loss) Abstraction Type: Water may be abstracted from a single point Source: Surface Daily Rate (m3): Not Supplied Yearly Rate (m3): Not Supplied Details: Mogden Stw, Isleworth Authorised Start: 01 January Authorised End: 31 December Permit Start Date: 1st January 2007 Permit End Date: Not Supplied Positional Accuracy: Located by supplier to within 10m</p>	A23SW (N)	1029	2	515410 174860
	<p>Water Abstractions</p> <p>Operator: St Margarets Res Grounds Licence Number: 28/39/34/0006 Permit Version: 100 Location: Borehole At St. Margaret'S Lake, Twickenham Authority: Environment Agency, Thames Region Abstraction: Private Non-Industrial Amenity: Lake And Pond Throughflow Abstraction Type: Water may be abstracted from a single point Source: Groundwater Daily Rate (m3): 20 Yearly Rate (m3): 7168 Details: St. Margaret'S Lake, Twickenham Authorised Start: 01 January Authorised End: 31 December Permit Start Date: 8th October 1982 Permit End Date: Not Supplied Positional Accuracy: Located by supplier to within 100m</p>	A20NE (NE)	1547	2	516800 174600
	<p>Water Abstractions</p> <p>Operator: Trustees Of Ham Polo Club Licence Number: 28/39/35/0008 Permit Version: 102 Location: River Thames At Ham Polo Club, Petersham, Surrey Authority: Environment Agency, Thames Region Abstraction: Sports Grounds/Facilities: Spray Irrigation - Direct Abstraction Type: Water may be abstracted from a single point Source: Tidal Daily Rate (m3): Not Supplied Yearly Rate (m3): Not Supplied Details: Ham Polo Club - Petersham Surrey Authorised Start: 01 April Authorised End: 31 October Permit Start Date: 28th January 2015 Permit End Date: Not Supplied Positional Accuracy: Located by supplier to within 10m</p>	(E)	1858	2	517329 173290

Map ID	Details	Quadrant Reference (Compass Direction)	Estimated Distance From Site	Contact	NGR
	<p>Water Abstractions</p> <p>Operator: Trustees Of Ham Polo Club Licence Number: 28/39/35/0008 Permit Version: 101 Location: River Thames At Ham Polo Club, Petersham, Surrey Authority: Environment Agency, Thames Region Abstraction: Sports Grounds/Facilities: Spray Irrigation - Direct Abstraction Type: Water may be abstracted from a single point Source: Tidal Daily Rate (m3): Not Supplied Yearly Rate (m3): Not Supplied Details: Ham Polo Club - Petersham Surrey Authorised Start: 01 May Authorised End: 31 October Permit Start Date: 23rd June 2004 Permit End Date: Not Supplied Positional Accuracy: Located by supplier to within 10m</p>	(E)	1858	2	517329 173290
	<p>Water Abstractions</p> <p>Operator: Trustees Of Ham Polo Club Licence Number: 28/39/35/0008 Permit Version: 101 Location: River Thames At Ham Polo Club, Petersham, Surrey Authority: Environment Agency, Thames Region Abstraction: Sports Grounds/Facilities: Spray Irrigation - Direct Abstraction Type: Water may be abstracted from a single point Source: Tidal Daily Rate (m3): Not Supplied Yearly Rate (m3): Not Supplied Details: Ham Polo Club - Petersham Surrey Authorised Start: 01 April Authorised End: 31 October Permit Start Date: 23rd June 2004 Permit End Date: Not Supplied Positional Accuracy: Located by supplier to within 10m</p>	(E)	1858	2	517329 173290
	<p>Water Abstractions</p> <p>Operator: Trustees Of Ham Polo Club Licence Number: 28/39/35/0008 Permit Version: 100 Location: River Thames At Ham Polo Club, Petersham, Surrey Authority: Environment Agency, Thames Region Abstraction: Sports Grounds/Facilities: Spray Irrigation - Direct Abstraction Type: Water may be abstracted from a single point Source: Tidal Daily Rate (m3): 227 Yearly Rate (m3): 3410 Details: River Thames At Ham Polo Club, Petersham, Surrey Authorised Start: 01 May Authorised End: 30 September Permit Start Date: 1st October 1981 Permit End Date: Not Supplied Positional Accuracy: Located by supplier to within 10m</p>	(E)	1859	2	517330 173290
	<p>Water Abstractions</p> <p>Operator: The Garvin Honey Co Ltd Licence Number: 28/39/36/0040 Permit Version: Not Supplied Location: Garvin House, ISLEWORTH Authority: Environment Agency, Thames Region Abstraction: Cooling Abstraction Type: Not Supplied Source: Groundwater Daily Rate (m3): 45 Yearly Rate (m3): 11365 Details: River Gravel Authorised Start: Not Supplied Authorised End: Not Supplied Permit Start Date: Not Supplied Permit End Date: Not Supplied Positional Accuracy: Located by supplier to within 100m</p>	(N)	1881	2	516100 175600

Map ID	Details	Quadrant Reference (Compass Direction)	Estimated Distance From Site	Contact	NGR
	Water Abstractions Operator: Network Rail Infrastructure Limited Licence Number: Th/039/0034/005 Permit Version: 1 Location: River Gravels At Fulwell Railway Station Authority: Environment Agency, Thames Region Abstraction: Mineral Products: Transfer Between Sources Abstraction Type: Water may be abstracted from a single point Source: Groundwater Daily Rate (m3): Not Supplied Yearly Rate (m3): Not Supplied Details: Not Supplied Authorised Start: 01 April Authorised End: 31 March Permit Start Date: 14th May 2021 Permit End Date: Not Supplied Positional Accuracy: Located by supplier to within 10m	(S)	1998	2	514690 171754
	Groundwater Vulnerability Map Combined Classification: Principle Superficial Aquifer - Medium Vulnerability Combined Vulnerability: Medium Combined Aquifer: Unproductive Bedrock Aquifer, Productive Superficial Aquifer Pollutant Speed: Intermediate Bedrock Flow: Mixed Dilution: 300-550 mm/year Baseflow Index: >70% Superficial: >90% Patchiness: Superficial Thickness: 3-10m Superficial Recharge: High	A13SE (W)	0	5	515412 173733
	Groundwater Vulnerability - Soluble Rock Risk None				
	Bedrock Aquifer Designations Aquifer Designation: Unproductive Strata	A13SE (W)	0	5	515412 173733
	Superficial Aquifer Designations Aquifer Designation: Principal Aquifer	A13SE (W)	0	5	515412 173733
	Extreme Flooding from Rivers or Sea without Defences Type: Extent of Extreme Flooding from Rivers or Sea without Defences Flood Plain Type: Fluvial Models Boundary Accuracy: As Supplied	A13SW (S)	58	2	515410 173578
	Extreme Flooding from Rivers or Sea without Defences Type: Extent of Extreme Flooding from Rivers or Sea without Defences Flood Plain Type: Fluvial Models Boundary Accuracy: As Supplied	A13NE (NE)	69	2	515522 173866
	Extreme Flooding from Rivers or Sea without Defences Type: Extent of Extreme Flooding from Rivers or Sea without Defences Flood Plain Type: Fluvial Models Boundary Accuracy: As Supplied	A13SW (S)	247	2	515297 173397
	Flooding from Rivers or Sea without Defences Type: Extent of Flooding from Rivers or Sea without Defences Flood Plain Type: Fluvial Models Boundary Accuracy: As Supplied	A13SE (S)	158	2	515494 173514
	Flooding from Rivers or Sea without Defences Type: Extent of Flooding from Rivers or Sea without Defences Flood Plain Type: Fluvial Models Boundary Accuracy: As Supplied	A13SE (SE)	163	2	515505 173519
	Flooding from Rivers or Sea without Defences Type: Extent of Flooding from Rivers or Sea without Defences Flood Plain Type: Fluvial Models Boundary Accuracy: As Supplied	A13NW (W)	201	2	515113 173822
	Flooding from Rivers or Sea without Defences Type: Extent of Flooding from Rivers or Sea without Defences Flood Plain Type: Fluvial Models Boundary Accuracy: As Supplied	A13NW (NW)	230	2	515139 173920

Map ID	Details	Quadrant Reference (Compass Direction)	Estimated Distance From Site	Contact	NGR
	Flooding from Rivers or Sea without Defences Type: Extent of Flooding from Rivers or Sea without Defences Flood Plain Type: Fluvial Models Boundary Accuracy: As Supplied	A13SW (S)	247	2	515297 173397
	Areas Benefiting from Flood Defences None				
	Flood Water Storage Areas None				
	Flood Defences None				
51	OS Water Network Lines Watercourse Form: Inland river Watercourse Length: 2220.3 Watercourse Level: On ground surface Permanent: True Watercourse Name: River Crane Catchment Name: Thames Primacy: 1	A13SE (S)	161	6	515502 173513
52	OS Water Network Lines Watercourse Form: Inland river Watercourse Length: 1305.3 Watercourse Level: On ground surface Permanent: True Watercourse Name: Duke of Northumberland's River Catchment Name: Thames Primacy: 2	A13NW (W)	207	6	515106 173818
53	OS Water Network Lines Watercourse Form: Inland river Watercourse Length: 77.3 Watercourse Level: Not Supplied Permanent: True Watercourse Name: Not Supplied Catchment Name: Thames Primacy: 1	A18SE (N)	437	6	515609 174242
54	OS Water Network Lines Watercourse Form: Inland river Watercourse Length: 92.9 Watercourse Level: On ground surface Permanent: True Watercourse Name: Not Supplied Catchment Name: Thames Primacy: 1	A18SE (N)	445	6	515592 174256
55	OS Water Network Lines Watercourse Form: Inland river Watercourse Length: 54.5 Watercourse Level: On ground surface Permanent: True Watercourse Name: Not Supplied Catchment Name: Thames Primacy: 1	A18SE (NE)	451	6	515664 174234
56	OS Water Network Lines Watercourse Form: Inland river Watercourse Length: 576.9 Watercourse Level: On ground surface Permanent: True Watercourse Name: Not Supplied Catchment Name: Thames Primacy: 1	A18SE (NE)	451	6	515665 174233
57	OS Water Network Lines Watercourse Form: Inland river Watercourse Length: 9.1 Watercourse Level: On ground surface Permanent: True Watercourse Name: Not Supplied Catchment Name: Thames Primacy: 1	A12SE (SW)	458	6	514972 173400

Map ID	Details	Quadrant Reference (Compass Direction)	Estimated Distance From Site	Contact	NGR
58	OS Water Network Lines Watercourse Form: Inland river Watercourse Length: 12.0 Watercourse Level: Underground Permanent: True Watercourse Name: Not Supplied Catchment Name: Thames Primacy: 1	A18SE (N)	498	6	515530 174325
59	OS Water Network Lines Watercourse Form: Inland river Watercourse Length: 4.0 Watercourse Level: On ground surface Permanent: True Watercourse Name: Not Supplied Catchment Name: Thames Primacy: 1	A18SE (N)	505	6	515522 174334
60	OS Water Network Lines Watercourse Form: Inland river Watercourse Length: 2.0 Watercourse Level: On ground surface Permanent: True Watercourse Name: Not Supplied Catchment Name: Thames Primacy: 1	A18SE (N)	507	6	515517 174336
61	OS Water Network Lines Watercourse Form: Inland river Watercourse Length: 15.5 Watercourse Level: On ground surface Permanent: True Watercourse Name: Not Supplied Catchment Name: Thames Primacy: 1	A18SE (N)	508	6	515519 174337
62	OS Water Network Lines Watercourse Form: Inland river Watercourse Length: 4.5 Watercourse Level: Not Supplied Permanent: True Watercourse Name: Not Supplied Catchment Name: Thames Primacy: 1	A18SE (N)	518	6	515509 174348
63	OS Water Network Lines Watercourse Form: Inland river Watercourse Length: 161.7 Watercourse Level: On ground surface Permanent: True Watercourse Name: Not Supplied Catchment Name: Thames Primacy: 1	A18SE (N)	521	6	515506 174352
64	OS Water Network Lines Watercourse Form: Inland river Watercourse Length: 11.8 Watercourse Level: On ground surface Permanent: True Watercourse Name: River Crane Catchment Name: Thames Primacy: 1	A7NE (SW)	543	6	514945 173293
65	OS Water Network Lines Watercourse Form: Inland river Watercourse Length: 2.1 Watercourse Level: On ground surface Permanent: True Watercourse Name: River Crane Catchment Name: Thames Primacy: 1	A7NE (SW)	553	6	514933 173291
66	OS Water Network Lines Watercourse Form: Inland river Watercourse Length: 657.6 Watercourse Level: On ground surface Permanent: True Watercourse Name: River Crane Catchment Name: Thames Primacy: 1	A7NE (SW)	554	6	514931 173291

Map ID	Details	Quadrant Reference (Compass Direction)	Estimated Distance From Site	Contact	NGR
67	OS Water Network Lines Watercourse Form: Inland river Watercourse Length: 9.4 Watercourse Level: Underground Permanent: True Watercourse Name: Not Supplied Catchment Name: Thames Primacy: 1	A18NW (N)	623	6	515395 174452
68	OS Water Network Lines Watercourse Form: Inland river Watercourse Length: 4.0 Watercourse Level: On ground surface Permanent: True Watercourse Name: Not Supplied Catchment Name: Thames Primacy: 1	A18NW (N)	630	6	515388 174458
69	OS Water Network Lines Watercourse Form: Inland river Watercourse Length: 18.3 Watercourse Level: On ground surface Permanent: True Watercourse Name: Not Supplied Catchment Name: Thames Primacy: 1	A18NW (N)	736	6	515235 174534
70	OS Water Network Lines Watercourse Form: Inland river Watercourse Length: 767.2 Watercourse Level: On ground surface Permanent: True Watercourse Name: Duke of Northumberland's River Catchment Name: Thames Primacy: 1	A18NW (N)	736	6	515235 174534
71	OS Water Network Lines Watercourse Form: Inland river Watercourse Length: 121.4 Watercourse Level: On ground surface Permanent: True Watercourse Name: Not Supplied Catchment Name: Thames Primacy: 1	A18NW (N)	742	6	515217 174535
72	OS Water Network Lines Watercourse Form: Inland river Watercourse Length: 21.2 Watercourse Level: Underground Permanent: True Watercourse Name: Not Supplied Catchment Name: Thames Primacy: 1	A19NW (NE)	913	6	516067 174512
73	OS Water Network Lines Watercourse Form: Inland river Watercourse Length: 319.2 Watercourse Level: On ground surface Permanent: True Watercourse Name: Not Supplied Catchment Name: Thames Primacy: 1	A19NW (NE)	934	6	516084 174525

Map ID	Details	Quadrant Reference (Compass Direction)	Estimated Distance From Site	Contact	NGR
74	<p>Historical Landfill Sites</p> <p>Licence Holder: Not Supplied Location: St. Maragrets, Isleworth, Hounslow, London Name: Twickenham Trading Estate Operator Location: Not Supplied Boundary Accuracy: As Supplied Provider Reference: EAHLD11226 First Input Date: 31st December 1946 Last Input Date: 31st December 1963 Specified Waste: Deposited Waste included Inert Waste Type: EA Waste Ref: 0 Regis Ref: Not Supplied WRC Ref: 5540/0036 BGS Ref: Not Supplied Other Ref: 8HO038</p>	A18SE (N)	449	2	515598 174258
75	<p>Historical Landfill Sites</p> <p>Licence Holder: Willmont Brothers Location: Isleworth, Hounslow, London Name: Ivybridge Operator Location: Not Supplied Boundary Accuracy: As Supplied Provider Reference: EAHLD11374 First Input Date: 31st December 1955 Last Input Date: 31st December 1966 Specified Waste: Deposited Waste included Inert and Industrial Waste Type: EA Waste Ref: 0 Regis Ref: Not Supplied WRC Ref: 5540/0035 BGS Ref: Not Supplied Other Ref: 8HO037, HOU038</p>	A19SW (NE)	607	2	515901 174247
76	<p>Historical Landfill Sites</p> <p>Licence Holder: Ham River Construction Limited Location: Lampton Road, Mogden Name: Mogden Sewage Works Operator Location: Not Supplied Boundary Accuracy: As Supplied Provider Reference: EAHLD11062 First Input Date: 31st December 1930 Last Input Date: 31st December 1935 Specified Waste: Deposited Waste included Inert Waste Type: EA Waste Ref: 0 Regis Ref: Not Supplied WRC Ref: 5540/0009 BGS Ref: Not Supplied Other Ref: 8HO059, HOUX12</p>	A18NW (N)	865	2	515197 174659
77	<p>Historical Landfill Sites</p> <p>Licence Holder: Not Supplied Location: St. Maragrets, Isleworth, Hounslow, London Name: Crane Avenue Allotments Operator Location: Not Supplied Boundary Accuracy: As Supplied Provider Reference: EAHLD11058 First Input Date: 31st December 1949 Last Input Date: 31st December 1961 Specified Waste: Not Supplied Type: EA Waste Ref: 0 Regis Ref: Not Supplied WRC Ref: 5540/0088 BGS Ref: Not Supplied Other Ref: 8HO085</p>	A19NE (NE)	951	2	516093 174540
78	<p>Licensed Waste Management Facilities (Locations)</p> <p>Licence Number: 400101 Location: Central Depot, Langhorne Drive, Twickenham, Middlesex, TW2 7SG Operator Name: London Borough of Richmond Upon Thames Operator Location: Not Supplied Authority: Environment Agency - Thames Region, North East Area Site Category: Household, Commercial And Industrial Transfer Stations Licence Status: Issued Issued: 16th May 2013 Last Modified: Not Supplied Expires: Not Supplied Suspended: Not Supplied Revoked: Not Supplied Surrendered: Not Supplied IPPC Reference: Not Supplied Positional Accuracy: Located by supplier to within 10m</p>	A13SW (SW)	233	2	515208 173464

Map ID	Details	Quadrant Reference (Compass Direction)	Estimated Distance From Site	Contact	NGR
79	<p>Licensed Waste Management Facilities (Locations)</p> <p>Licence Number: 80654 Location: 120 Kneller Road, Whitton, Middlesex, TW2 7DX Operator Name: Franklin Trevor Operator Location: Not Supplied Authority: Environment Agency - Thames Region, North East Area Site Category: Metal Recycling Sites (Vehicle Dismantlers) Licence Status: Expired Issued: 14th January 2005 Last Modified: Not Supplied Expires: Not Supplied Suspended: Not Supplied Revoked: Not Supplied Surrendered: Not Supplied IPPC Reference: Not Supplied Positional Accuracy: Located by supplier to within 10m</p>	A17SW (NW)	962	2	514484 174262
80	<p>Licensed Waste Management Facilities (Locations)</p> <p>Licence Number: 400056 Location: Mogden Sewage Treatment Works, Mogden Lane, Isleworth, Middlesex, TW7 7LP Operator Name: Thames Water Utilities Limited Operator Location: Not Supplied Authority: Environment Agency - Thames Region, North East Area Site Category: Landfill Gas Engine (<3 mW) Licence Status: Modified Issued: 8th April 2013 Last Modified: 10th June 2021 Expires: Not Supplied Suspended: Not Supplied Revoked: Not Supplied Surrendered: Not Supplied IPPC Reference: Not Supplied Positional Accuracy: Located by supplier to within 10m</p>	A23SW (N)	976	2	515281 174792
	<p>Local Authority Landfill Coverage</p> <p>Name: London Borough of Richmond Upon Thames - Has no landfill data to supply</p>		0	7	515412 173733
	<p>Local Authority Landfill Coverage</p> <p>Name: London Borough of Hounslow - Has no landfill data to supply</p>		374	4	515607 174176
81	<p>Potentially Infilled Land (Non-Water)</p> <p>Bearing Ref: S Use: Unknown Filled Ground (Pit, quarry etc) Date of Mapping: 1992</p>	A8NW (S)	327	-	515382 173308
82	<p>Potentially Infilled Land (Non-Water)</p> <p>Bearing Ref: NE Use: Unknown Filled Ground (Pit, quarry etc) Date of Mapping: 1992</p>	A18SE (NE)	549	-	515743 174301
83	<p>Potentially Infilled Land (Water)</p> <p>Use: Unknown Filled Ground (Pond, marsh, river, stream, dock etc) Date of Mapping: 1949</p>	A17NE (NW)	743	-	515015 174449
84	<p>Potentially Infilled Land (Water)</p> <p>Use: Unknown Filled Ground (Pond, marsh, river, stream, dock etc) Date of Mapping: 1898</p>	A7SE (SW)	948	-	514839 172847

Map ID	Details	Quadrant Reference (Compass Direction)	Estimated Distance From Site	Contact	NGR
85	<p>Registered Waste Transfer Sites</p> <p>Licence Holder: J & S M C Armstrong et al t/a J & G Metal Group Licence Reference: DL456 Site Location: Unit B 9/23 Third Cross Road, TWICKENHAM, Middlesex, TW2 5DU Operator Location: As Site Address Authority: Environment Agency - Thames Region, South East Area Site Category: Transfer Max Input Rate: Very Small (Less than 10,000 tonnes per year) Waste Source: No known restriction on source of waste Restrictions: Licence Status: Licence lapsed/cancelled/defunct/not applicable/surrenderedCancelled Dated: 1st June 1993 Preceded By: Not Given Licence: Superseded By: Not Given Licence: Positional Accuracy: Manually positioned to the address or location Boundary Quality: Not Supplied Authorised Waste: Aluminium Litho Sheets, Type Metal Max.Waste Permitted By Licence Photographic Film Silver Flake (Sludge/Powder) Spent Photographic Fixer Or Developer Prohibited Waste: Clinical - As In Coll/Disp.Reg. Of '88 Special Wastes</p>	A7SE (S)	930	2	515029 172768

Map ID	Details	Quadrant Reference (Compass Direction)	Estimated Distance From Site	Contact	NGR
	BGS 1:625,000 Solid Geology Description: Thames Group	A13SE (W)	0	1	515412 173733
	BGS Estimated Soil Chemistry No data available				
86	BGS Recorded Mineral Sites Site Name: Twickenham Gravel Pit Location: Twickenham, Surrey Source: British Geological Survey, National Geoscience Information Service Reference: 164159 Type: Opencast Status: Ceased Operator: Unknown Operator Operator Location: Not Supplied Periodic Type: Quaternary, Devensian Geology: Kempton Park Gravel Member Commodity: Sand and Gravel Positional Accuracy: Located by supplier to within 10m	A8NW (S)	337	1	515383 173298
87	BGS Recorded Mineral Sites Site Name: Mogden Sand & Ballast Works Location: Mogden, Isleworth, Middlesex Source: British Geological Survey, National Geoscience Information Service Reference: 19677 Type: Opencast Status: Ceased Operator: Willment Ready Mix Concrete Ltd. Operator Location: Not Supplied Periodic Type: Quaternary Geology: Kempton Park Gravel Member Commodity: Sand and Gravel Positional Accuracy: Located by supplier to within 10m	A19SW (NE)	618	1	515780 174360
88	BGS Recorded Mineral Sites Site Name: Mogden Sand & Ballast Works Location: Mogden, Isleworth, Middlesex Source: British Geological Survey, National Geoscience Information Service Reference: 19678 Type: Opencast Status: Ceased Operator: Willment Ready Mix Concrete Ltd. Operator Location: Not Supplied Periodic Type: Quaternary Geology: Kempton Park Gravel Member Commodity: Sand and Gravel Positional Accuracy: Located by supplier to within 10m	A19NW (NE)	847	1	515805 174605
	BGS Measured Urban Soil Chemistry Source: British Geological Survey, National Geoscience Information Service Grid: 515184, 173801 Soil Sample Type: Topsoil Sample Area: London Arsenic Measured 12.40 mg/kg Concentration: Cadmium Measured 0.30 mg/kg Concentration: Chromium Measured 64.30 mg/kg Concentration: Lead Measured 91.90 mg/kg Concentration: Nickel Measured 14.10 mg/kg Concentration:	A13NW (W)	127	1	515184 173801
	BGS Measured Urban Soil Chemistry Source: British Geological Survey, National Geoscience Information Service Grid: 515724, 173777 Soil Sample Type: Topsoil Sample Area: London Arsenic Measured 18.80 mg/kg Concentration: Cadmium Measured 0.30 mg/kg Concentration: Chromium Measured 76.90 mg/kg Concentration: Lead Measured 264.90 mg/kg Concentration: Nickel Measured 19.30 mg/kg Concentration:	A13NE (E)	220	1	515724 173777

Map ID	Details	Quadrant Reference (Compass Direction)	Estimated Distance From Site	Contact	NGR
	<p>BGS Measured Urban Soil Chemistry</p> <p>Source: British Geological Survey, National Geoscience Information Service Grid: 515162, 174113 Soil Sample Type: Topsoil Sample Area: London Arsenic Measured 9.90 mg/kg Concentration: Cadmium Measured 0.50 mg/kg Concentration: Chromium Measured 26.40 mg/kg Concentration: Lead Measured 26.90 mg/kg Concentration: Nickel Measured 9.00 mg/kg Concentration:</p>	A18SW (NW)	379	1	515162 174113
	<p>BGS Measured Urban Soil Chemistry</p> <p>Source: British Geological Survey, National Geoscience Information Service Grid: 515208, 173268 Soil Sample Type: Topsoil Sample Area: London Arsenic Measured 20.00 mg/kg Concentration: Cadmium Measured 0.50 mg/kg Concentration: Chromium Measured 57.80 mg/kg Concentration: Lead Measured 458.70 mg/kg Concentration: Nickel Measured 21.30 mg/kg Concentration:</p>	A8NW (SW)	399	1	515208 173268
	<p>BGS Measured Urban Soil Chemistry</p> <p>Source: British Geological Survey, National Geoscience Information Service Grid: 515744, 174210 Soil Sample Type: Topsoil Sample Area: London Arsenic Measured 17.50 mg/kg Concentration: Cadmium Measured 0.60 mg/kg Concentration: Chromium Measured 59.80 mg/kg Concentration: Lead Measured 149.60 mg/kg Concentration: Nickel Measured 16.20 mg/kg Concentration:</p>	A18SE (NE)	474	1	515744 174210
	<p>BGS Measured Urban Soil Chemistry</p> <p>Source: British Geological Survey, National Geoscience Information Service Grid: 515794, 173274 Soil Sample Type: Topsoil Sample Area: London Arsenic Measured 18.30 mg/kg Concentration: Cadmium Measured 0.60 mg/kg Concentration: Chromium Measured 56.20 mg/kg Concentration: Lead Measured 355.90 mg/kg Concentration: Nickel Measured 19.50 mg/kg Concentration:</p>	A9NW (SE)	510	1	515794 173274
	<p>BGS Measured Urban Soil Chemistry</p> <p>Source: British Geological Survey, National Geoscience Information Service Grid: 514783, 173704 Soil Sample Type: Topsoil Sample Area: London Arsenic Measured 14.40 mg/kg Concentration: Cadmium Measured 0.30 mg/kg Concentration: Chromium Measured 59.60 mg/kg Concentration: Lead Measured 165.50 mg/kg Concentration: Nickel Measured 23.20 mg/kg Concentration:</p>	A12SE (W)	525	1	514783 173704

Map ID	Details	Quadrant Reference (Compass Direction)	Estimated Distance From Site	Contact	NGR
	<p>BGS Measured Urban Soil Chemistry</p> <p>Source: British Geological Survey, National Geoscience Information Service Grid: 514850, 173256 Soil Sample Type: Topsoil Sample Area: London Arsenic Measured 24.40 mg/kg Concentration: Cadmium Measured 1.10 mg/kg Concentration: Chromium Measured 62.50 mg/kg Concentration: Lead Measured 466.30 mg/kg Concentration: Nickel Measured 30.60 mg/kg Concentration:</p>	A7NE (SW)	640	1	514850 173256
	<p>BGS Measured Urban Soil Chemistry</p> <p>Source: British Geological Survey, National Geoscience Information Service Grid: 514659, 173808 Soil Sample Type: Topsoil Sample Area: London Arsenic Measured 17.50 mg/kg Concentration: Cadmium Measured 0.60 mg/kg Concentration: Chromium Measured 61.00 mg/kg Concentration: Lead Measured 346.90 mg/kg Concentration: Nickel Measured 25.80 mg/kg Concentration:</p>	A12NW (W)	648	1	514659 173808
	<p>BGS Measured Urban Soil Chemistry</p> <p>Source: British Geological Survey, National Geoscience Information Service Grid: 514729, 174120 Soil Sample Type: Topsoil Sample Area: London Arsenic Measured 47.80 mg/kg Concentration: Cadmium Measured 1.50 mg/kg Concentration: Chromium Measured 96.40 mg/kg Concentration: Lead Measured 718.20 mg/kg Concentration: Nickel Measured 76.40 mg/kg Concentration:</p>	A17SW (NW)	679	1	514729 174120
	<p>BGS Measured Urban Soil Chemistry</p> <p>Source: British Geological Survey, National Geoscience Information Service Grid: 516270, 173829 Soil Sample Type: Topsoil Sample Area: London Arsenic Measured 15.90 mg/kg Concentration: Cadmium Measured 1.00 mg/kg Concentration: Chromium Measured 76.60 mg/kg Concentration: Lead Measured 509.40 mg/kg Concentration: Nickel Measured 22.60 mg/kg Concentration:</p>	A14NE (E)	763	1	516270 173829
	<p>BGS Measured Urban Soil Chemistry</p> <p>Source: British Geological Survey, National Geoscience Information Service Grid: 516188, 173322 Soil Sample Type: Topsoil Sample Area: London Arsenic Measured 20.00 mg/kg Concentration: Cadmium Measured 0.70 mg/kg Concentration: Chromium Measured 58.20 mg/kg Concentration: Lead Measured 380.60 mg/kg Concentration: Nickel Measured 23.80 mg/kg Concentration:</p>	A9NE (SE)	771	1	516188 173322

Map ID	Details	Quadrant Reference (Compass Direction)	Estimated Distance From Site	Contact	NGR
	<p>BGS Measured Urban Soil Chemistry</p> <p>Source: British Geological Survey, National Geoscience Information Service Grid: 515276, 172853 Soil Sample Type: Topsoil Sample Area: London Arsenic Measured 14.90 mg/kg Concentration: Cadmium Measured 0.60 mg/kg Concentration: Chromium Measured 57.90 mg/kg Concentration: Lead Measured 178.60 mg/kg Concentration: Nickel Measured 19.30 mg/kg Concentration:</p>	A8SW (S)	787	1	515276 172853
	<p>BGS Measured Urban Soil Chemistry</p> <p>Source: British Geological Survey, National Geoscience Information Service Grid: 515275, 174635 Soil Sample Type: Topsoil Sample Area: London Arsenic Measured 26.10 mg/kg Concentration: Cadmium Measured 0.60 mg/kg Concentration: Chromium Measured 73.60 mg/kg Concentration: Lead Measured 541.70 mg/kg Concentration: Nickel Measured 46.50 mg/kg Concentration:</p>	A18NW (N)	823	1	515275 174635
	<p>BGS Measured Urban Soil Chemistry</p> <p>Source: British Geological Survey, National Geoscience Information Service Grid: 515755, 174727 Soil Sample Type: Topsoil Sample Area: London Arsenic Measured 13.70 mg/kg Concentration: Cadmium Measured 0.50 mg/kg Concentration: Chromium Measured 62.90 mg/kg Concentration: Lead Measured 285.60 mg/kg Concentration: Nickel Measured 22.90 mg/kg Concentration:</p>	A19NW (N)	943	1	515755 174727
	<p>BGS Measured Urban Soil Chemistry</p> <p>Source: British Geological Survey, National Geoscience Information Service Grid: 514782, 172861 Soil Sample Type: Topsoil Sample Area: London Arsenic Measured 20.10 mg/kg Concentration: Cadmium Measured 0.80 mg/kg Concentration: Chromium Measured 58.60 mg/kg Concentration: Lead Measured 296.70 mg/kg Concentration: Nickel Measured 27.20 mg/kg Concentration:</p>	A7SE (SW)	969	1	514782 172861
	<p>BGS Measured Urban Soil Chemistry</p> <p>Source: British Geological Survey, National Geoscience Information Service Grid: 516389, 174188 Soil Sample Type: Topsoil Sample Area: London Arsenic Measured 25.30 mg/kg Concentration: Cadmium Measured 1.00 mg/kg Concentration: Chromium Measured 78.00 mg/kg Concentration: Lead Measured 456.20 mg/kg Concentration: Nickel Measured 40.00 mg/kg Concentration:</p>	A19SE (NE)	994	1	516389 174188

Map ID	Details	Quadrant Reference (Compass Direction)	Estimated Distance From Site	Contact	NGR
	<p>BGS Urban Soil Chemistry Averages</p> <p>Source: British Geological Survey, National Geoscience Information Service Sample Area: London Count Id: 7209 Arsenic Minimum Concentration: 1.00 mg/kg Arsenic Average Concentration: 17.00 mg/kg Arsenic Maximum Concentration: 161.00 mg/kg Cadmium Minimum Concentration: 0.10 mg/kg Cadmium Average Concentration: 0.90 mg/kg Cadmium Maximum Concentration: 165.20 mg/kg Chromium Minimum Concentration: 13.00 mg/kg Chromium Average Concentration: 79.00 mg/kg Chromium Maximum Concentration: 2094.00 mg/kg Lead Minimum Concentration: 11.00 mg/kg Lead Average Concentration: 280.00 mg/kg Lead Maximum Concentration: 10000.00 mg/kg Nickel Minimum Concentration: 2.00 mg/kg Nickel Average Concentration: 28.00 mg/kg Nickel Maximum Concentration: 506.00 mg/kg</p>	A13SE (W)	0	1	515412 173733
	<p>Coal Mining Affected Areas</p> <p>In an area that might not be affected by coal mining</p>				
	<p>Natural Cavities</p> <p>Easting: 514340 Northing: 173940 Distance: 981 Quadrant Reference: A11 Quadrant Reference: NE Bearing Ref: W Cavity Type: Scour Hollows x 1 Solid Geology Detail: Chalk Group, Lambeth Group, London Clay Formation, Thanet Sand Formation Superficial Geology Detail: No Details</p>	A11NE (W)	981	8	514340 173940
	<p>Non Coal Mining Areas of Great Britain</p> <p>No Hazard</p>				
	<p>Potential for Collapsible Ground Stability Hazards</p> <p>Hazard Potential: Very Low Source: British Geological Survey, National Geoscience Information Service</p>	A13SE (W)	0	1	515412 173733
	<p>Potential for Compressible Ground Stability Hazards</p> <p>Hazard Potential: No Hazard Source: British Geological Survey, National Geoscience Information Service</p>	A13SE (W)	0	1	515412 173733
	<p>Potential for Compressible Ground Stability Hazards</p> <p>Hazard Potential: Very Low Source: British Geological Survey, National Geoscience Information Service</p>	A13SE (SE)	231	1	515606 173484
	<p>Potential for Ground Dissolution Stability Hazards</p> <p>Hazard Potential: No Hazard Source: British Geological Survey, National Geoscience Information Service</p>	A13SE (W)	0	1	515412 173733
	<p>Potential for Landslide Ground Stability Hazards</p> <p>Hazard Potential: Very Low Source: British Geological Survey, National Geoscience Information Service</p>	A13SE (W)	0	1	515412 173733
	<p>Potential for Running Sand Ground Stability Hazards</p> <p>Hazard Potential: Very Low Source: British Geological Survey, National Geoscience Information Service</p>	A13SE (W)	0	1	515412 173733
	<p>Potential for Shrinking or Swelling Clay Ground Stability Hazards</p> <p>Hazard Potential: Moderate Source: British Geological Survey, National Geoscience Information Service</p>	A13SE (W)	0	1	515412 173733

Map ID	Details	Quadrant Reference (Compass Direction)	Estimated Distance From Site	Contact	NGR
	<p>Potential for Shrinking or Swelling Clay Ground Stability Hazards</p> <p>Hazard Potential: No Hazard Source: British Geological Survey, National Geoscience Information Service</p>	A13NE (NE)	11	1	515494 173791
	<p>Potential for Shrinking or Swelling Clay Ground Stability Hazards</p> <p>Hazard Potential: No Hazard Source: British Geological Survey, National Geoscience Information Service</p>	A13SW (W)	14	1	515299 173714
	<p>Radon Potential - Radon Affected Areas</p> <p>Affected Area: The property is in a Lower probability radon area (less than 1% of homes are estimated to be at or above the Action Level). Source: British Geological Survey, National Geoscience Information Service</p>	A13SE (W)	0	1	515412 173733
	<p>Radon Potential - Radon Protection Measures</p> <p>Protection Measure: No radon protective measures are necessary in the construction of new dwellings or extensions Source: British Geological Survey, National Geoscience Information Service</p>	A13SE (W)	0	1	515412 173733

Map ID	Details	Quadrant Reference (Compass Direction)	Estimated Distance From Site	Contact	NGR
89	Contemporary Trade Directory Entries Name: London Borough Richmond Location: Council Depot, Langhorn Drive, Twickenham, TW2 7SG Classification: Commercial Vehicle Servicing, Repairs, Parts & Accessories Status: Inactive Positional Accuracy: Automatically positioned to the address	A13SW (SW)	135	-	515274 173535
90	Contemporary Trade Directory Entries Name: Homepride Cleaning Services Location: 1, Heatham Park, Twickenham, TW2 7SF Classification: Carpet, Curtain & Upholstery Cleaners Status: Inactive Positional Accuracy: Automatically positioned to the address	A13SE (E)	210	-	515717 173637
90	Contemporary Trade Directory Entries Name: Homepride Cleaning Services Location: 1, Heatham Park, Twickenham, TW2 7SF Classification: Carpet, Curtain & Upholstery Cleaners Status: Active Positional Accuracy: Automatically positioned to the address	A13SE (E)	210	-	515717 173637
91	Contemporary Trade Directory Entries Name: Ventalution Location: Lockcorp House, 75, Norcutt Road, Twickenham, TW2 6SR Classification: Ventilators & Ventilation Systems Status: Inactive Positional Accuracy: Automatically positioned to the address	A8NW (S)	253	-	515337 173383
91	Contemporary Trade Directory Entries Name: 3 W P Ltd Location: 2, Norcutt Road, Twickenham, TW2 6SR Classification: Photographic Processors Status: Inactive Positional Accuracy: Automatically positioned to the address	A8NW (S)	266	-	515343 173369
91	Contemporary Trade Directory Entries Name: Gumfighters (Uk) Ltd Location: Norcutt House, Norcutt Road, Twickenham, Middlesex, TW2 6SR Classification: Commercial Cleaning Services Status: Inactive Positional Accuracy: Manually positioned to the address or location	A8NW (S)	300	-	515363 173335
91	Contemporary Trade Directory Entries Name: Wooster & Co Location: Norcutt Ho, Norcutt Rd, Twickenham, Middlesex, TW2 6SR Classification: Dry Cleaners Status: Inactive Positional Accuracy: Automatically positioned to the address	A8NW (S)	305	-	515360 173330
92	Contemporary Trade Directory Entries Name: Samsons Transformers Location: Unit 24, 37, Hamilton Road, Twickenham, Middlesex, TW2 6SN Classification: Transformer Manufacturers Status: Inactive Positional Accuracy: Automatically positioned to the address	A8NE (S)	263	-	515443 173383
92	Contemporary Trade Directory Entries Name: Vivid Imaging Ltd Location: 37, Hamilton Road, Twickenham, Middlesex, TW2 6SN Classification: Photographic Processors Status: Inactive Positional Accuracy: Manually positioned to the address or location	A8NE (S)	263	-	515443 173383
92	Contemporary Trade Directory Entries Name: Chaffinch Location: 37, Hamilton Road, Twickenham, Middlesex, TW2 6SN Classification: Precision Engineers Status: Inactive Positional Accuracy: Manually positioned to the address or location	A8NE (S)	263	-	515443 173383
93	Contemporary Trade Directory Entries Name: Eurowash Location: 99, Whitton Road, Twickenham, TW1 1BZ Classification: Dry Cleaners Status: Inactive Positional Accuracy: Automatically positioned to the address	A13NE (NE)	309	-	515706 174016
94	Contemporary Trade Directory Entries Name: Sophie Steller Location: Unit 2, 32, Gould Road, TWICKENHAM, TW2 6RS Classification: Knitwear Manufacturers & Wholesalers Status: Active Positional Accuracy: Automatically positioned to the address	A8NW (SW)	333	-	515207 173342

Map ID	Details	Quadrant Reference (Compass Direction)	Estimated Distance From Site	Contact	NGR
95	Contemporary Trade Directory Entries Name: General Screen Printing Location: 85, Whitton Road, Twickenham, TW1 1BT Classification: Copying & Duplicating Services Status: Inactive Positional Accuracy: Automatically positioned to the address	A14NW (NE)	354	-	515799 173940
96	Contemporary Trade Directory Entries Name: Currie Motors Location: 161, Chertsey Road, Twickenham, TW1 1ER Classification: Car Dealers Status: Inactive Positional Accuracy: Automatically positioned to the address	A18SE (N)	355	-	515589 174162
96	Contemporary Trade Directory Entries Name: Currie Motors Location: 161, Chertsey Road, Twickenham, TW1 1ER Classification: Car Dealers Status: Inactive Positional Accuracy: Automatically positioned to the address	A18SE (N)	355	-	515589 174162
96	Contemporary Trade Directory Entries Name: Currie Motors Location: 161, Chertsey Road, Twickenham, TW1 1ER Classification: Car Dealers Status: Active Positional Accuracy: Automatically positioned to the address	A18SE (N)	355	-	515589 174162
96	Contemporary Trade Directory Entries Name: Currie Motors Car & Van Rental Location: 161, Chertsey Road, Twickenham, Middlesex, TW1 1ER Classification: Car Dealers Status: Inactive Positional Accuracy: Automatically positioned to the address	A18SE (NE)	362	-	515592 174168
96	Contemporary Trade Directory Entries Name: Currie Motors Location: 161, Chertsey Road, Twickenham, TW1 1ER Classification: Car Dealers Status: Inactive Positional Accuracy: Automatically positioned to the address	A18SE (NE)	362	-	515592 174168
96	Contemporary Trade Directory Entries Name: Lexus Twickenham Location: 161, Chertsey Road, Twickenham, TW1 1ER Classification: Car Dealers Status: Active Positional Accuracy: Automatically positioned to the address	A18SE (NE)	362	-	515592 174168
96	Contemporary Trade Directory Entries Name: Currie Motors Location: 161, Chertsey Road, Twickenham, TW1 1ER Classification: Car Dealers Status: Inactive Positional Accuracy: Automatically positioned to the address	A18SE (NE)	362	-	515592 174168
96	Contemporary Trade Directory Entries Name: Lexus (Twickenham) Location: 161, Chertsey Road, Twickenham, TW1 1ER Classification: Car Dealers Status: Inactive Positional Accuracy: Automatically positioned to the address	A18SE (NE)	362	-	515592 174168
97	Contemporary Trade Directory Entries Name: Cleaning Services Twickenham Location: Twickenham, Middlesex, Tw1 1dg Classification: Cleaning Services - Domestic Status: Active Positional Accuracy: Manually positioned within the geographical locality	A18SE (N)	390	-	515525 174217
98	Contemporary Trade Directory Entries Name: Pressing Needs Location: 9, Erncroft Way, Twickenham, TW1 1DA Classification: Ironing & Home Laundry Services Status: Active Positional Accuracy: Automatically positioned to the address	A19SW (NE)	392	-	515767 174073
99	Contemporary Trade Directory Entries Name: Chemdry Pro Care Location: 18, Crane Road, Twickenham, TW2 6RY Classification: Carpet, Curtain & Upholstery Cleaners Status: Inactive Positional Accuracy: Automatically positioned to the address	A8NW (S)	399	-	515307 173240

Map ID	Details	Quadrant Reference (Compass Direction)	Estimated Distance From Site	Contact	NGR
100	Contemporary Trade Directory Entries Name: Quicktime Contractors Ltd Location: 50, Gladstone Avenue, Twickenham, Middlesex, TW2 7PR Classification: Commercial Cleaning Services Status: Inactive Positional Accuracy: Automatically positioned to the address	A12SE (W)	404	-	514916 173654
101	Contemporary Trade Directory Entries Name: D A Wright Engineering Location: Enessa Works, Edwin Road, Twickenham, TW2 6SU Classification: Precision Engineers Status: Inactive Positional Accuracy: Automatically positioned to the address	A8NW (S)	412	-	515350 173223
101	Contemporary Trade Directory Entries Name: Sovereign Accident Repair Centre Location: Unit 2, Ryecroft Works, Edwin Road, Twickenham, TW2 6SP Classification: Car Body Repairs Status: Inactive Positional Accuracy: Automatically positioned to the address	A8NW (S)	437	-	515372 173198
101	Contemporary Trade Directory Entries Name: Phoenix Automotive Structural Engineers Location: Unit 2, Ryecroft Works, Edwin Road, Twickenham, TW2 6SP Classification: Car Body Repairs Status: Active Positional Accuracy: Automatically positioned to the address	A8NW (S)	437	-	515372 173198
101	Contemporary Trade Directory Entries Name: Victors Bmw Specialist Location: Ryecroft Works, Edwin Road, Twickenham, Middlesex, TW2 6SP Classification: Garage Services Status: Inactive Positional Accuracy: Manually positioned to the address or location	A8NW (S)	438	-	515371 173197
101	Contemporary Trade Directory Entries Name: Victors Location: Ryecroft Works, Edwin Rd, Twickenham, Middlesex, TW2 6SP Classification: Car Body Repairs Status: Inactive Positional Accuracy: Manually positioned to the address or location	A8NW (S)	438	-	515372 173197
101	Contemporary Trade Directory Entries Name: The Twickenham Antiques Location: 80 Colne Rd, Twickenham, Middlesex, TW2 6QE Classification: Antiques - Repairing & Restoring Status: Inactive Positional Accuracy: Manually positioned to the address or location	A8NW (S)	443	-	515361 173192
102	Contemporary Trade Directory Entries Name: Fast Fit Location: Unit B, Twickenham Trading Estate, Rugby Road, Twickenham, TW1 1DQ Classification: Garage Services Status: Inactive Positional Accuracy: Automatically positioned to the address	A18SE (NE)	431	-	515643 174222
102	Contemporary Trade Directory Entries Name: M & Y Air Systems Ltd Location: Twickenham Trading Estate, Rugby Road, Twickenham, TW1 1DN Classification: Waste Processing Machinery Status: Inactive Positional Accuracy: Automatically positioned to the address	A18SE (NE)	465	-	515641 174260
103	Contemporary Trade Directory Entries Name: The Green Service Centre Location: 76-78, Colne Road, Twickenham, TW2 6QE Classification: Garage Services Status: Active Positional Accuracy: Automatically positioned to the address	A8NW (S)	449	-	515378 173186
103	Contemporary Trade Directory Entries Name: The Green Service Centre Location: 76-78, Colne Road, Twickenham, TW2 6QE Classification: Car Engine Tuning & Diagnostic Services Status: Inactive Positional Accuracy: Automatically positioned to the address	A8NW (S)	449	-	515378 173186
103	Contemporary Trade Directory Entries Name: Twickenham Pet Supplies Location: 77, Colne Road, Twickenham, TW2 6QL Classification: Pet Foods & Animal Feeds Status: Inactive Positional Accuracy: Automatically positioned to the address	A8NW (S)	490	-	515378 173145

Map ID	Details	Quadrant Reference (Compass Direction)	Estimated Distance From Site	Contact	NGR
103	Contemporary Trade Directory Entries Name: Action Graphics Ltd Location: Colne Road, Twickenham, TW2 6QL Classification: Printers Status: Inactive Positional Accuracy: Automatically positioned to the address	A8NW (S)	495	-	515384 173140
104	Contemporary Trade Directory Entries Name: Boiler Doctor Location: Office 17,30 Rugby Rd, Twickenham, Middx, TW1 1DG Classification: Boilers - Servicing, Replacements & Repairs Status: Inactive Positional Accuracy: Manually positioned to the road within the address or location	A18SE (N)	452	-	515502 174282
104	Contemporary Trade Directory Entries Name: Kdv Logistics Location: 12, Rugby Road, Twickenham, TW1 1DG Classification: Road Haulage Services Status: Inactive Positional Accuracy: Automatically positioned to the address	A18SE (N)	453	-	515531 174279
104	Contemporary Trade Directory Entries Name: Marlin Refrigeration Location: 30 Rugby Rd, Twickenham, Middlesex, TW1 1DG Classification: Air Conditioning & Refrigeration Contractors Status: Inactive Positional Accuracy: Manually positioned to the road within the address or location	A18SE (N)	457	-	515498 174288
105	Contemporary Trade Directory Entries Name: Labfacility Ltd Location: Electroline House, 15, Lion Road, Twickenham, TW1 4JH Classification: Temperature Monitoring Systems Manufacturers Status: Active Positional Accuracy: Automatically positioned to the address	A8NE (S)	467	-	515567 173213
106	Contemporary Trade Directory Entries Name: Twickenham Accident Repair Centre F C W Group Ltd Location: Twickenham Trading Estate, Rugby Road, Twickenham, TW1 1AU Classification: Car Body Repairs Status: Active Positional Accuracy: Automatically positioned to the address	A18SE (N)	476	-	515589 174290
106	Contemporary Trade Directory Entries Name: Jewson Location: UNIT A, TWICKENHAM TRADING ESTATE, RUGBY ROAD, TWICKENHAM, TW1 1DQ Classification: Builders' Merchants Status: Active Positional Accuracy: Automatically positioned to the address	A18SE (N)	499	-	515564 174320
107	Contemporary Trade Directory Entries Name: Proper Oils Location: 109 London Rd, Twickenham, Middlesex, TW1 1EE Classification: Oil Recycling & Disposal Services Status: Inactive Positional Accuracy: Automatically positioned to the address	A14SW (E)	485	-	516002 173696
108	Contemporary Trade Directory Entries Name: Waste Collection Location: Electroline House, 15, Lion Road, Twickenham, TW1 4JH Classification: Waste Disposal Services Status: Inactive Positional Accuracy: Automatically positioned to the address	A8NE (S)	487	-	515568 173192
108	Contemporary Trade Directory Entries Name: Everbright Fasteners Ltd Location: Stainless Ho.4-6 Edwin Rd, Twickenham, Middlesex, TW1 4JN Classification: Fasteners & Fixing Devices Status: Inactive Positional Accuracy: Manually positioned to the address or location	A8NE (S)	487	-	515567 173191
108	Contemporary Trade Directory Entries Name: Print West Ltd Location: Electroline House, 15, Lion Road, Twickenham, Middlesex, TW1 4JH Classification: Printers Status: Inactive Positional Accuracy: Manually positioned to the address or location	A8NE (S)	487	-	515568 173192

Map ID	Details	Quadrant Reference (Compass Direction)	Estimated Distance From Site	Contact	NGR
108	Contemporary Trade Directory Entries Name: Bishco Location: Electroline House, 15, Lion Road, Twickenham, Middlesex, TW1 4JH Classification: Waste Disposal Services Status: Inactive Positional Accuracy: Manually positioned to the address or location	A8NE (S)	487	-	515568 173192
108	Contemporary Trade Directory Entries Name: Bishco Location: Electroline House, 15, Lion Road, Twickenham, TW1 4JH Classification: Waste Disposal Services Status: Inactive Positional Accuracy: Automatically positioned to the address	A8NE (S)	487	-	515568 173192
108	Contemporary Trade Directory Entries Name: Coax Connectors Ltd Location: Korus House 6-8, Colne Road, Twickenham, TW1 4JR Classification: Wire Products - Manufacturers Status: Active Positional Accuracy: Automatically positioned to the address	A8NE (S)	516	-	515562 173158
108	Contemporary Trade Directory Entries Name: Fusion Components Ltd Location: Korus House 6-8, Colne Road, Twickenham, Middlesex, TW1 4JR Classification: Electronic Component Manufacturers & Distributors Status: Active Positional Accuracy: Automatically positioned to the address	A8NE (S)	516	-	515562 173158
108	Contemporary Trade Directory Entries Name: Twickenham Plating Group Ltd Location: 7-9, Edwin Road, Twickenham, TW1 4JJ Classification: Metal Finishing Services Status: Active Positional Accuracy: Automatically positioned to the address	A8NE (S)	526	-	515560 173146
108	Contemporary Trade Directory Entries Name: W B Autos Location: 3-5, Edwin Road, Twickenham, TW1 4JJ Classification: Garage Services Status: Inactive Positional Accuracy: Automatically positioned to the address	A8NE (S)	531	-	515575 173146
108	Contemporary Trade Directory Entries Name: R Payne Location: 3-5, Edwin Road, Twickenham, TW1 4JJ Classification: Printers Status: Inactive Positional Accuracy: Automatically positioned to the address	A8NE (S)	531	-	515575 173146
108	Contemporary Trade Directory Entries Name: S W Motors Location: 3-5, Edwin Road, Twickenham, TW1 4JJ Classification: Garage Services Status: Inactive Positional Accuracy: Automatically positioned to the address	A8NE (S)	531	-	515575 173146
108	Contemporary Trade Directory Entries Name: Percy Chapman & Son Ltd Location: 2, Colne Road, Twickenham, TW1 4JP Classification: Pet Foods & Animal Feeds Status: Inactive Positional Accuracy: Automatically positioned to the address	A8NE (S)	544	-	515571 173131
109	Contemporary Trade Directory Entries Name: Cleaning Services Twickenham Location: 5, Queens Road, Twickenham, TW1 4EZ Classification: Cleaning Services - Domestic Status: Inactive Positional Accuracy: Automatically positioned to the address	A14SW (E)	487	-	515966 173512
109	Contemporary Trade Directory Entries Name: T W Building Location: 8a, Queens Road, Twickenham, TW1 4EX Classification: Damp & Dry Rot Control Status: Inactive Positional Accuracy: Automatically positioned to the address	A14SW (E)	534	-	516010 173496
110	Contemporary Trade Directory Entries Name: Imperial Printers Uk Ltd Location: 101, Colne Road, Twickenham, TW2 6QL Classification: Printers Status: Inactive Positional Accuracy: Automatically positioned to the address	A8NW (S)	488	-	515313 173149

Map ID	Details	Quadrant Reference (Compass Direction)	Estimated Distance From Site	Contact	NGR
111	<p>Contemporary Trade Directory Entries</p> <p>Name: Turner Automotive Location: Twickenham, TW2 6SP Classification: Garage Services Status: Active Positional Accuracy: Automatically positioned to the address</p>	A8NE (S)	491	-	515490 173159
112	<p>Contemporary Trade Directory Entries</p> <p>Name: 1st Advanced Maintenance Services Location: Office 14,30 Rugby Rd, Twickenham, Middlesex, TW1 1DG Classification: Boilers - Servicing, Replacements & Repairs Status: Inactive Positional Accuracy: Manually positioned to the road within the address or location</p>	A18SE (N)	496	-	515466 174328
113	<p>Contemporary Trade Directory Entries</p> <p>Name: Pressed For Time Location: 43, Marlow Crescent, Twickenham, TW1 1DD Classification: Ironing & Home Laundry Services Status: Inactive Positional Accuracy: Automatically positioned to the address</p>	A18SE (NE)	506	-	515735 174256
114	<p>Contemporary Trade Directory Entries</p> <p>Name: Steel Storage Location: Unit B, Twickenham Trading Estate, Rugby Road, Twickenham, TW1 1DQ Classification: Storage & Shelving Systems Manufacturers Status: Inactive Positional Accuracy: Automatically positioned to the address</p>	A18SE (N)	537	-	515618 174345
114	<p>Contemporary Trade Directory Entries</p> <p>Name: A W Plume Ltd Location: Twickenham Trading Estate, Rugby Road, Twickenham, TW1 1DL Classification: Engineers - General Status: Inactive Positional Accuracy: Automatically positioned to the address</p>	A18SE (N)	546	-	515615 174355
114	<p>Contemporary Trade Directory Entries</p> <p>Name: Sfi Logistics Ltd Location: Twickenham Trading Estate, Rugby Road, Twickenham, Middlesex, TW1 1DL Classification: Office Furniture & Equipment Status: Inactive Positional Accuracy: Automatically positioned to the address</p>	A18SE (N)	546	-	515615 174355
114	<p>Contemporary Trade Directory Entries</p> <p>Name: Advance Freight Forwarders Location: Rugby Road, Twickenham, Middlesex, TW1 1DQ Classification: Road Haulage Services Status: Inactive Positional Accuracy: Manually positioned within the geographical locality</p>	A18SE (N)	563	-	515645 174363
115	<p>Contemporary Trade Directory Entries</p> <p>Name: The Print Cellar Location: A, 2, Laurel Avenue, Twickenham, TW1 4JA Classification: Printers Status: Inactive Positional Accuracy: Automatically positioned to the address</p>	A8NE (S)	541	-	515646 173167
115	<p>Contemporary Trade Directory Entries</p> <p>Name: Quicktime Cleaning Location: 5, Prado Path, Twickenham, TW1 4BB Classification: Commercial Cleaning Services Status: Inactive Positional Accuracy: Automatically positioned to the address</p>	A8NE (SE)	551	-	515658 173161
115	<p>Contemporary Trade Directory Entries</p> <p>Name: Pro Cleaners Twickenham Location: 152, Heath Road, Twickenham, TW1 4BN Classification: Carpet, Curtain & Upholstery Cleaners Status: Inactive Positional Accuracy: Automatically positioned to the address</p>	A8NE (SE)	567	-	515660 173145
115	<p>Contemporary Trade Directory Entries</p> <p>Name: All Trades Damp & Dry Rot Treatments Location: 152, Heath Road, Twickenham, Middlesex, TW1 4BN Classification: Damp & Dry Rot Control Status: Inactive Positional Accuracy: Automatically positioned to the address</p>	A8NE (SE)	567	-	515660 173145
115	<p>Contemporary Trade Directory Entries</p> <p>Name: Medivet Location: 148, Heath Road, Twickenham, Middlesex, TW1 4BN Classification: Veterinary Equipment Manufacturers Status: Inactive Positional Accuracy: Automatically positioned to the address</p>	A8NE (SE)	570	-	515670 173146

Map ID	Details	Quadrant Reference (Compass Direction)	Estimated Distance From Site	Contact	NGR
115	<p>Contemporary Trade Directory Entries</p> <p>Name: Beaucare Location: 146, Heath Road, Twickenham, TW1 4BN Classification: Dry Cleaners Status: Active Positional Accuracy: Automatically positioned to the address</p>	A8NE (SE)	571	-	515678 173149
116	<p>Contemporary Trade Directory Entries</p> <p>Name: Mark Baker Location: 74, The Green, Twickenham, Middlesex, TW2 5AG Classification: Antiques - Repairing & Restoring Status: Active Positional Accuracy: Automatically positioned to the address</p>	A8NW (S)	556	-	515227 173096
116	<p>Contemporary Trade Directory Entries</p> <p>Name: Regal Furniture Design Ltd Location: 74, The Green, Twickenham, Middlesex, TW2 5AG Classification: Furniture Manufacturers - Home & Office Status: Inactive Positional Accuracy: Automatically positioned to the address</p>	A8NW (S)	556	-	515227 173096
117	<p>Contemporary Trade Directory Entries</p> <p>Name: Materials Reclamation London & Southern Counties Ltd Location: Erncroft Works, Rugby Rd, Twickenham, Middlesex, TW1 1DW Classification: Machinery - Industrial & Commercial Status: Inactive Positional Accuracy: Manually positioned to the address or location</p>	A18SE (N)	558	-	515529 174386
118	<p>Contemporary Trade Directory Entries</p> <p>Name: Barnham'S Location: 190, Heath Road, Twickenham, TW2 5TX Classification: Waste Disposal Services Status: Inactive Positional Accuracy: Automatically positioned to the address</p>	A8NE (S)	559	-	515508 173094
119	<p>Contemporary Trade Directory Entries</p> <p>Name: Jack The Stripper Location: 8, The Green, Twickenham, TW2 5AA Classification: Paint & Varnish Stripping Status: Inactive Positional Accuracy: Automatically positioned to the address</p>	A8NE (S)	568	-	515457 173074
120	<p>Contemporary Trade Directory Entries</p> <p>Name: Ocz Technology Location: Cophall Gdns, Twickenham, Middlesex, TW1 4HJ Classification: Computer Manufacturers Status: Inactive Positional Accuracy: Manually positioned to the road within the address or location</p>	A9NW (SE)	575	-	515938 173310
120	<p>Contemporary Trade Directory Entries</p> <p>Name: Pump-Repair.Com Location: 48, Cophall Gardens, Twickenham, TW1 4HJ Classification: Pumps - Sales, Servicing & Repairs Status: Inactive Positional Accuracy: Automatically positioned to the address</p>	A9NW (SE)	609	-	515966 173290
121	<p>Contemporary Trade Directory Entries</p> <p>Name: Engines Direct Ltd Location: Unit J, Twickenham Trading Est, Rugby Rd, Twickenham, Middlesex, TW1 1DQ Classification: Engine Manufacturers & Distributors Status: Inactive Positional Accuracy: Manually positioned to the address or location</p>	A18SE (NE)	576	-	515674 174366
122	<p>Contemporary Trade Directory Entries</p> <p>Name: The Cakes World Location: 142, Heath Road, Twickenham, TW1 4BN Classification: Catering Equipment Status: Inactive Positional Accuracy: Automatically positioned to the address</p>	A8NE (SE)	578	-	515701 173151
122	<p>Contemporary Trade Directory Entries</p> <p>Name: Social Security Department Of Location: 121, Heath Road, Twickenham, TW1 4AZ Classification: Agricultural Engineers Status: Inactive Positional Accuracy: Automatically positioned to the address</p>	A8NE (SE)	625	-	515713 173105

Map ID	Details	Quadrant Reference (Compass Direction)	Estimated Distance From Site	Contact	NGR
122	Contemporary Trade Directory Entries Name: Fiat Used Car Centre Location: 113, Heath Road, Twickenham, TW1 4AZ Classification: Car Dealers - Used Status: Inactive Positional Accuracy: Automatically positioned to the address	A8NE (SE)	642	-	515742 173099
122	Contemporary Trade Directory Entries Name: M K G 3000 Location: 113, Heath Road, Twickenham, Middlesex, TW1 4AZ Classification: Car Dealers Status: Active Positional Accuracy: Automatically positioned to the address	A8NE (SE)	642	-	515742 173099
123	Contemporary Trade Directory Entries Name: Dent Man Location: Twickenham Green, Twickenham, Middlesex, TW2 5AB Classification: Car Body Repairs Status: Inactive Positional Accuracy: Manually positioned within the geographical locality	A8SW (S)	584	-	515369 173051
124	Contemporary Trade Directory Entries Name: Resolute (Uk) Location: 69, Sherland Road, Twickenham, TW1 4HB Classification: Lighting Manufacturers Status: Inactive Positional Accuracy: Automatically positioned to the address	A9NW (SE)	594	-	516007 173366
125	Contemporary Trade Directory Entries Name: Richmond International Geoscience Location: 1a, May Road, Twickenham, TW2 6QW Classification: Oil & Gas Exploration Supplies & Services Status: Inactive Positional Accuracy: Automatically positioned to the address	A8SW (S)	596	-	515302 173042
125	Contemporary Trade Directory Entries Name: Reynolds Bros Ltd Location: A, 1, May Road, Twickenham, TW2 6QW Classification: Concrete Contractors Status: Inactive Positional Accuracy: Automatically positioned to the address	A8SW (S)	598	-	515302 173040
125	Contemporary Trade Directory Entries Name: R & F Taylor Location: May Yard, May Road, Twickenham, TW2 6QP Classification: Precision Engineers Status: Inactive Positional Accuracy: Automatically positioned to the address	A8SW (S)	599	-	515242 173049
125	Contemporary Trade Directory Entries Name: First Choice Carpet Cleaning & Upholstery Location: A, 70, The Green, Twickenham, TW2 5AG Classification: Carpet, Curtain & Upholstery Cleaners Status: Inactive Positional Accuracy: Automatically positioned to the address	A8SW (S)	615	-	515268 173028
125	Contemporary Trade Directory Entries Name: Sporting Composites Ltd Location: 76, The Green, Twickenham, TW2 5AG Classification: Sports Equipment Manufacturers & Distributors Status: Inactive Positional Accuracy: Automatically positioned to the address	A8SW (S)	621	-	515251 173024
125	Contemporary Trade Directory Entries Name: Premier Energy Location: 76, The Green, Twickenham, Middlesex, TW2 5AG Classification: Industrial Engineers Status: Inactive Positional Accuracy: Manually positioned to the address or location	A8SW (S)	621	-	515251 173024
126	Contemporary Trade Directory Entries Name: Grays Tyres & Exhausts Location: 124, Heath Road, Twickenham, TW1 4BN Classification: Tyre Dealers Status: Active Positional Accuracy: Automatically positioned to the address	A9NW (SE)	598	-	515753 173152
126	Contemporary Trade Directory Entries Name: Schmidt Kitchens Twickenham Location: 114-116, Heath Road, Twickenham, TW1 4BW Classification: Kitchen Furniture Manufacturers Status: Inactive Positional Accuracy: Automatically positioned to the address	A9NW (SE)	616	-	515788 173149

Map ID	Details	Quadrant Reference (Compass Direction)	Estimated Distance From Site	Contact	NGR
126	Contemporary Trade Directory Entries Name: Absolute Cleaners Twickenham Location: 111, Twickenham, TW1 4AH Classification: Cleaning Services - Domestic Status: Inactive Positional Accuracy: Manually positioned to the address or location	A9NW (SE)	645	-	515764 173106
126	Contemporary Trade Directory Entries Name: Cleaners Twickenham Location: Kestrel House, 111, Heath Road, Twickenham, TW1 4AF Classification: Cleaning Services - Domestic Status: Inactive Positional Accuracy: Automatically positioned to the address	A9NW (SE)	645	-	515764 173106
127	Contemporary Trade Directory Entries Name: Junkanddisorderly.Com Location: 30, Rugby Road, Twickenham, TW1 1DG Classification: Waste Disposal Services Status: Inactive Positional Accuracy: Automatically positioned to the address	A18NE (N)	601	-	515477 174434
127	Contemporary Trade Directory Entries Name: Cleaning Services Twickenham Location: 30, Rugby Road, Twickenham, TW1 1DG Classification: Cleaning Services - Domestic Status: Inactive Positional Accuracy: Automatically positioned to the address	A18NE (N)	601	-	515477 174434
127	Contemporary Trade Directory Entries Name: Monotrade International Location: 30, Rugby Road, Twickenham, TW1 1DG Classification: Perfume Suppliers Status: Active Positional Accuracy: Automatically positioned to the address	A18NE (N)	601	-	515477 174434
127	Contemporary Trade Directory Entries Name: Pan Global (UK) Location: 30, Rugby Road, Twickenham, Middlesex, TW1 1DG Classification: Freight Forwarders Status: Inactive Positional Accuracy: Automatically positioned to the address	A18NE (N)	601	-	515477 174434
127	Contemporary Trade Directory Entries Name: Consumer Electronics Location: 30, Rugby Road, Twickenham, Middlesex, TW1 1DG Classification: Electronic Component Manufacturers & Distributors Status: Inactive Positional Accuracy: Manually positioned to the address or location	A18NE (N)	601	-	515477 174434
127	Contemporary Trade Directory Entries Name: Multigans Location: 30 Rugby Rd, Twickenham, Middlesex, TW1 1DG Classification: Road Haulage Services Status: Inactive Positional Accuracy: Manually positioned to the address or location	A18NE (N)	602	-	515476 174434
128	Contemporary Trade Directory Entries Name: Hitchcock & King Location: 1, Heathlands Close, Twickenham, TW1 4BP Classification: Builders' Merchants Status: Active Positional Accuracy: Automatically positioned to the address	A8NE (S)	603	-	515566 173066
128	Contemporary Trade Directory Entries Name: C T D Printers Ltd Location: 2-3, Heathlands Close, Twickenham, TW1 4BP Classification: Printers Status: Inactive Positional Accuracy: Automatically positioned to the address	A8SE (S)	633	-	515565 173033
128	Contemporary Trade Directory Entries Name: Aston Colour Press Location: 4, Heathlands Close, Twickenham, TW1 4BP Classification: Printers Status: Inactive Positional Accuracy: Automatically positioned to the address	A8SE (S)	665	-	515567 173001
128	Contemporary Trade Directory Entries Name: R Chocolate London Location: 5, Heathlands Close, Twickenham, TW1 4BP Classification: Confectionery Manufacturers Status: Inactive Positional Accuracy: Automatically positioned to the address	A8SE (S)	672	-	515568 172994

Map ID	Details	Quadrant Reference (Compass Direction)	Estimated Distance From Site	Contact	NGR
129	Contemporary Trade Directory Entries Name: Billy Allen Autos Ltd Location: 56, The Green, Twickenham, Middlesex, TW2 5AB Classification: Car Breakers & Dismantlers Status: Inactive Positional Accuracy: Automatically positioned to the address	A8SW (S)	604	-	515320 173033
129	Contemporary Trade Directory Entries Name: Billy Allen Autos Ltd Location: 56, The Green, Twickenham, TW2 5AB Classification: Garage Services Status: Active Positional Accuracy: Automatically positioned to the address	A8SW (S)	604	-	515320 173033
129	Contemporary Trade Directory Entries Name: Billy Allen Location: 56, The Green, Twickenham, Middlesex, TW2 5AB Classification: Garage Services Status: Inactive Positional Accuracy: Automatically positioned to the address	A8SW (S)	604	-	515320 173033
129	Contemporary Trade Directory Entries Name: Billy Allen Autos Ltd Location: 56, The Green, Twickenham, TW2 5AB Classification: Garage Services Status: Inactive Positional Accuracy: Automatically positioned to the address	A8SW (S)	604	-	515320 173033
130	Contemporary Trade Directory Entries Name: Twickenham Fine Ales Location: Unit 6, 18, Mereway Road, Twickenham, TW2 6RG Classification: Brewers Status: Active Positional Accuracy: Automatically positioned to the address	A8NW (SW)	606	-	515077 173102
130	Contemporary Trade Directory Entries Name: Stillman & Carr Location: Unit 1, 172-174, Colne Road, Twickenham, Middlesex, TW2 6RE Classification: Staircase, Balustrade & Handrail Manufacturers Status: Inactive Positional Accuracy: Automatically positioned to the address	A8NW (SW)	613	-	515099 173083
130	Contemporary Trade Directory Entries Name: F Miller & Sons Location: 172-174, Colne Road, Twickenham, TW2 6RE Classification: Joinery Manufacturers Status: Inactive Positional Accuracy: Automatically positioned to the address	A8NW (SW)	616	-	515077 173091
130	Contemporary Trade Directory Entries Name: Metal Art Location: 172-174, Colne Road, Twickenham, TW2 6RE Classification: Metal Workers Status: Inactive Positional Accuracy: Automatically positioned to the address	A8NW (SW)	616	-	515077 173091
130	Contemporary Trade Directory Entries Name: R & G Metal Products Location: 172-174, Colne Road, TWICKENHAM, TW2 6RE Classification: Wrought Ironwork Status: Active Positional Accuracy: Automatically positioned to the address	A8NW (SW)	616	-	515077 173091
130	Contemporary Trade Directory Entries Name: K & A Boilers & Bathrooms Location: 8, Hunting Gate Mews, TWICKENHAM, TW2 6RD Classification: Boilers - Servicing, Replacements & Repairs Status: Inactive Positional Accuracy: Automatically positioned to the address	A8NW (SW)	618	-	515110 173073
131	Contemporary Trade Directory Entries Name: Lizabeth Launderettes Location: 110, Heath Road, Twickenham, TW1 4BW Classification: Laundries & Launderettes Status: Inactive Positional Accuracy: Automatically positioned to the address	A9NW (SE)	625	-	515803 173147
131	Contemporary Trade Directory Entries Name: Twickenham Cleaners Location: 105,105,Heath Road, Twickenham, Middlesex, TW1 4AZ Classification: Carpet, Curtain & Upholstery Cleaners Status: Inactive Positional Accuracy: Manually positioned to the address or location	A9NW (SE)	670	-	515826 173107

Map ID	Details	Quadrant Reference (Compass Direction)	Estimated Distance From Site	Contact	NGR
131	<p>Contemporary Trade Directory Entries</p> <p>Name: Twickenham Cleaners Location: 105a, Heath Road, Twickenham, TW1 4AZ Classification: Carpet, Curtain & Upholstery Cleaners Status: Inactive Positional Accuracy: Automatically positioned to the address</p>	A9NW (SE)	671	-	515826 173107
131	<p>Contemporary Trade Directory Entries</p> <p>Name: Twickenham Cleaners Location: 105a, Heath Road, Twickenham, TW1 4AZ Classification: Carpet, Curtain & Upholstery Cleaners Status: Inactive Positional Accuracy: Automatically positioned to the address</p>	A9NW (SE)	671	-	515826 173107
131	<p>Contemporary Trade Directory Entries</p> <p>Name: Todd Doors Location: 93, Heath Road, Twickenham, TW1 4AW Classification: Door Manufacturers - Domestic Status: Active Positional Accuracy: Automatically positioned to the address</p>	A9NW (SE)	671	-	515833 173110
132	<p>Contemporary Trade Directory Entries</p> <p>Name: S F L Mobile Radio Location: 102, The Green, Twickenham, TW2 5AG Classification: Radio Communication Equipment Status: Inactive Positional Accuracy: Automatically positioned to the address</p>	A8SW (S)	630	-	515204 173026
132	<p>Contemporary Trade Directory Entries</p> <p>Name: Janus International Europe Ltd Location: 102B, THE GREEN, TWICKENHAM, TW2 5AG Classification: Storage & Shelving Systems Manufacturers Status: Active Positional Accuracy: Automatically positioned to the address</p>	A8SW (S)	644	-	515195 173014
133	<p>Contemporary Trade Directory Entries</p> <p>Name: Sparkling Cleaning Services Location: 67, Kneller Road, Twickenham, TW2 7DN Classification: Cleaning Services - Domestic Status: Inactive Positional Accuracy: Automatically positioned to the address</p>	A17SE (NW)	637	-	514750 174074
133	<p>Contemporary Trade Directory Entries</p> <p>Name: Sparkling Cleaning Services Location: 67, Kneller Road, Twickenham, TW2 7DN Classification: Cleaning Services - Domestic Status: Inactive Positional Accuracy: Automatically positioned to the address</p>	A17SE (NW)	637	-	514750 174074
134	<p>Contemporary Trade Directory Entries</p> <p>Name: Scrap Car Now Today Cash Twickenham Location: London Road, Twickenham, Middlesex, Tw1 3az Classification: Car Breakers & Dismantlers Status: Inactive Positional Accuracy: Manually positioned to the road within the address or location</p>	A14SE (E)	640	-	516146 173580
134	<p>Contemporary Trade Directory Entries</p> <p>Name: Silver Knit Ltd Location: Regal House, 70 London Rd, Twickenham, Middlesex, TW1 3QS Classification: Lingerie & Hosiery Manufacturers & Wholesalers Status: Inactive Positional Accuracy: Manually positioned to the address or location</p>	A14SE (E)	651	-	516161 173602
134	<p>Contemporary Trade Directory Entries</p> <p>Name: Frequentis Location: Frist Floor, Regal House, 70, London Road, Twickenham, TW1 3QS Classification: Computer Manufacturers Status: Inactive Positional Accuracy: Automatically positioned to the address</p>	A14SE (E)	652	-	516162 173603
134	<p>Contemporary Trade Directory Entries</p> <p>Name: Fast Cash 4 Scrap Cars Twickenham Aeg Location: Regal House, Twickenham, Middlesex, TW1 3QS Classification: Car Breakers & Dismantlers Status: Inactive Positional Accuracy: Manually positioned within the geographical locality</p>	A14SE (E)	652	-	516162 173603
134	<p>Contemporary Trade Directory Entries</p> <p>Name: Jain International Food Ltd Location: Regal House, 70, London Road, Twickenham, TW1 3QS Classification: Food Products - Manufacturers Status: Active Positional Accuracy: Automatically positioned to the address</p>	A14SE (E)	652	-	516162 173603

Map ID	Details	Quadrant Reference (Compass Direction)	Estimated Distance From Site	Contact	NGR
134	Contemporary Trade Directory Entries Name: T S Scrap Yards In Enfield Location: Regal House, Twickenham, Middlesex, tw1 3qs Classification: Car Breakers & Dismantlers Status: Inactive Positional Accuracy: Manually positioned within the geographical locality	A14SE (E)	652	-	516162 173603
134	Contemporary Trade Directory Entries Name: T S Scrap Yards In Twickenham Location: Regal House, 70, London Road, Twickenham, TW1 3QS Classification: Car Breakers & Dismantlers Status: Inactive Positional Accuracy: Automatically positioned to the address	A14SE (E)	652	-	516162 173603
134	Contemporary Trade Directory Entries Name: Commercial Forms Ltd Location: Regal House,70 London Road, Twickenham, Middlesex, TW1 3QS Classification: Printers Status: Inactive Positional Accuracy: Automatically positioned to the address	A14SE (E)	652	-	516162 173603
134	Contemporary Trade Directory Entries Name: M C Engineers & Constructors Ltd Location: Regal House, 70, London Road, Twickenham, TW1 3QS Classification: Engineers - General Status: Inactive Positional Accuracy: Automatically positioned to the address	A14SE (E)	652	-	516162 173603
134	Contemporary Trade Directory Entries Name: Cool It Uk Ltd Location: Regal House, 70, London Road, Twickenham, Middlesex, TW1 3QS Classification: Printers Status: Inactive Positional Accuracy: Manually positioned to the address or location	A14SE (E)	652	-	516162 173603
134	Contemporary Trade Directory Entries Name: Erico Data Services Ltd Location: 8th Floor Regal Ho,68 London Rd, Twickenham, Middlesex, TW1 3QS Classification: Oil & Gas Extraction Status: Inactive Positional Accuracy: Manually positioned to the address or location	A14SE (E)	652	-	516162 173602
134	Contemporary Trade Directory Entries Name: C D A Compact Disc Ltd Location: Regal Ho,68 London Rd, Twickenham, Middlesex, TW1 3QS Classification: Record, Tape & CD Manufacturers Status: Inactive Positional Accuracy: Manually positioned to the address or location	A14SE (E)	652	-	516162 173602
134	Contemporary Trade Directory Entries Name: Macopharma Location: Regal House, 70, London Road, Twickenham, TW1 3QS Classification: Chemists' & Pharmacists' Suppliers & Wholesalers Status: Active Positional Accuracy: Automatically positioned to the address	A14SE (E)	652	-	516162 173603
134	Contemporary Trade Directory Entries Name: Cool It Location: Regal House, 70, London Road, Twickenham, Middlesex, TW1 3QS Classification: Air Conditioning & Refrigeration Contractors Status: Inactive Positional Accuracy: Manually positioned to the address or location	A14SE (E)	652	-	516162 173603
134	Contemporary Trade Directory Entries Name: Macmillan Bloedel Pulp & Paper Sales Ltd Location: Regal Ho,London Rd, Twickenham, Middlesex, TW1 3QS Classification: Paper & Pulp Mills Status: Inactive Positional Accuracy: Automatically positioned to the address	A14SE (E)	676	-	516180 173570
135	Contemporary Trade Directory Entries Name: Lorenzo Fixer Ltd Location: Ivybridge Close, Twickenham, Middlesex, TW1 1EA Classification: Concrete Reinforcements Status: Active Positional Accuracy: Manually positioned to the address or location	A14NE (E)	645	-	516109 173960
136	Contemporary Trade Directory Entries Name: Mondo Circuits Ltd Location: 35, Grosvenor Road, Twickenham, TW1 4AD Classification: Printed Circuit Services Status: Inactive Positional Accuracy: Automatically positioned to the address	A14SE (SE)	653	-	516113 173435

Map ID	Details	Quadrant Reference (Compass Direction)	Estimated Distance From Site	Contact	NGR
137	Contemporary Trade Directory Entries Name: Pearl & Co Location: 76, Milner Drive, Twickenham, TW2 7PJ Classification: Candle Manufacturers & Suppliers Status: Inactive Positional Accuracy: Automatically positioned to the address	A12NW (W)	653	-	514652 173776
138	Contemporary Trade Directory Entries Name: Southern Classics Location: Unit 5, Twickenham Trading Estate, Rugby Road, Twickenham, TW1 1DQ Classification: Car Body Repairs Status: Active Positional Accuracy: Automatically positioned to the address	A18NE (NE)	655	-	515744 174422
138	Contemporary Trade Directory Entries Name: Hanson Premix Location: Twickenham Trading Est, Rugby Rd, Twickenham, Middlesex, TW1 1DQ Classification: Concrete & Mortar Ready Mixed Status: Inactive Positional Accuracy: Automatically positioned to the address	A18NE (NE)	655	-	515744 174422
138	Contemporary Trade Directory Entries Name: Heathrow Motor Services Ltd Location: Unit J, Twickenham Trading Est, Rugby Rd, Twickenham, Middlesex, TW1 1DQ Classification: Engine Rebuilding & Reconditioning Status: Inactive Positional Accuracy: Automatically positioned to the address	A18NE (NE)	655	-	515744 174422
138	Contemporary Trade Directory Entries Name: Windows Plus Supercentre Ltd Location: Unit h, Twickenham Trading Est, Rugby Rd, Twickenham, Middlesex, TW1 1DQ Classification: PVC-U Products - Manufacturers & Suppliers Status: Inactive Positional Accuracy: Automatically positioned to the address	A18NE (NE)	655	-	515744 174422
139	Contemporary Trade Directory Entries Name: All Your Junk Ltd Location: 20, Milner Drive, Twickenham, TW2 7PJ Classification: Waste Disposal Services Status: Inactive Positional Accuracy: Automatically positioned to the address	A12NW (W)	663	-	514669 173950
140	Contemporary Trade Directory Entries Name: Virtual Mail Room Ltd Location: Maple House, 11 Briar Road, Twickenham, Middlesex, TW2 6RB Classification: Printers Status: Inactive Positional Accuracy: Automatically positioned to the address	A7SE (SW)	669	-	515056 173042
141	Contemporary Trade Directory Entries Name: Ace Domestic Location: 219, Varsity Drive, Twickenham, TW1 1AN Classification: Washing Machines - Servicing & Repairs Status: Inactive Positional Accuracy: Automatically positioned to the address	A18NE (N)	672	-	515502 174503
142	Contemporary Trade Directory Entries Name: Twiflex Ltd Location: 9, Briar Road, Twickenham, TW2 6RB Classification: Machinery - Industrial & Commercial Status: Inactive Positional Accuracy: Automatically positioned to the address	A7SE (SW)	674	-	515059 173034
142	Contemporary Trade Directory Entries Name: Aston Manufacturing Co Ltd Location: Rear of Number, 8-14, Staines Road, Twickenham, TW2 5AH Classification: Plastic Products - Manufacturers Status: Inactive Positional Accuracy: Automatically positioned to the address	A7SE (SW)	699	-	515048 173012
142	Contemporary Trade Directory Entries Name: Dry Cleaners Twickenham Green Location: 4, Staines Road, Twickenham, Middlesex, TW2 5AH Classification: Dry Cleaners Status: Active Positional Accuracy: Automatically positioned to the address	A8SW (SW)	699	-	515076 172999

Map ID	Details	Quadrant Reference (Compass Direction)	Estimated Distance From Site	Contact	NGR
142	<p>Contemporary Trade Directory Entries</p> <p>Name: Cannonade Ltd Location: 18, Staines Road, Twickenham, TW2 5AH Classification: Office Equipment Servicing & Maintenance Status: Inactive Positional Accuracy: Automatically positioned to the address</p>	A7SE (SW)	720	-	515033 172996
143	<p>Contemporary Trade Directory Entries</p> <p>Name: Tamplins Mazda Location: 87-109 Heath Rd, Twickenham, Middlesex, TW1 4AW Classification: Car Dealers Status: Inactive Positional Accuracy: Manually positioned to the address or location</p>	A9NW (SE)	684	-	515828 173093
144	<p>Contemporary Trade Directory Entries</p> <p>Name: Pipesfield International Ltd Location: 185, London Road, Twickenham, TW1 1EJ Classification: Concrete Products Status: Inactive Positional Accuracy: Automatically positioned to the address</p>	A14NE (NE)	686	-	516113 174050
145	<p>Contemporary Trade Directory Entries</p> <p>Name: Glasshouse Location: 32, Heath Gardens, Twickenham, TW1 4LZ Classification: Stained Glass Designers & Producers Status: Inactive Positional Accuracy: Automatically positioned to the address</p>	A8SE (S)	701	-	515629 172985
146	<p>Contemporary Trade Directory Entries</p> <p>Name: S I G Interiors Location: Unit 4, Twickenham Trading Estate, Rugby Road, Twickenham, TW1 1DQ Classification: Distribution Services Status: Inactive Positional Accuracy: Automatically positioned to the address</p>	A19NW (NE)	702	-	515842 174420
146	<p>Contemporary Trade Directory Entries</p> <p>Name: T S S & P Ltd Location: The Skill Centre, Twickenham Trading Estate, Rugby Road, Twickenham, Middlesex, TW1 1DU Classification: T-Shirts Status: Inactive Positional Accuracy: Automatically positioned to the address</p>	A19NW (NE)	719	-	515840 174441
147	<p>Contemporary Trade Directory Entries</p> <p>Name: P A K 2000 Location: Queens House, 2, Holly Road, Twickenham, Middlesex, TW1 4EG Classification: Packaging Materials Manufacturers & Suppliers Status: Inactive Positional Accuracy: Manually positioned to the address or location</p>	A9NE (SE)	734	-	516154 173336
148	<p>Contemporary Trade Directory Entries</p> <p>Name: Ruben'S Bakehouse Location: 52, Heath Road, Twickenham, TW1 4BX Classification: Dairies Status: Inactive Positional Accuracy: Automatically positioned to the address</p>	A9NW (SE)	735	-	515987 173136
148	<p>Contemporary Trade Directory Entries</p> <p>Name: Nevis Services Location: 52-64 Heath Rd, Twickenham, Middlesex, TW1 4BX Classification: Commercial Cleaning Services Status: Inactive Positional Accuracy: Manually positioned to the address or location</p>	A9NW (SE)	736	-	515987 173136
148	<p>Contemporary Trade Directory Entries</p> <p>Name: Callaghan Interiors Location: 50, Heath Road, Twickenham, TW1 4BX Classification: Wallpapers & Wall Coverings Status: Inactive Positional Accuracy: Automatically positioned to the address</p>	A9NW (SE)	739	-	515993 173136
148	<p>Contemporary Trade Directory Entries</p> <p>Name: Londark Ltd Location: 39, Heath Road, Twickenham, TW1 4AW Classification: Plastic Products - Manufacturers Status: Active Positional Accuracy: Automatically positioned to the address</p>	A9NW (SE)	777	-	516015 173105

Map ID	Details	Quadrant Reference (Compass Direction)	Estimated Distance From Site	Contact	NGR
149	Contemporary Trade Directory Entries Name: Thames Car Radio Location: 71, Heath Road, Twickenham, TW1 4AW Classification: Radio Communication Equipment Status: Inactive Positional Accuracy: Automatically positioned to the address	A9NW (SE)	735	-	515929 173094
149	Contemporary Trade Directory Entries Name: Y-Cam Location: 55-61 Heath Road, Twickenham, Middlesex, TW1 4AW Classification: Computer Manufacturers Status: Active Positional Accuracy: Automatically positioned to the address	A9NW (SE)	767	-	515978 173089
150	Contemporary Trade Directory Entries Name: Johnsons The Cleaners Location: 50 London Road, Twickenham, Middlesex, TW1 3RJ Classification: Dry Cleaners Status: Active Positional Accuracy: Automatically positioned to the address	A14SE (E)	739	-	516228 173499
151	Contemporary Trade Directory Entries Name: Raymond Clark Specialist Sprayer Location: 27, Saville Road, Twickenham, TW1 4BQ Classification: Spraying - Paint & Coatings Status: Active Positional Accuracy: Automatically positioned to the address	A8SE (S)	746	-	515726 172978
152	Contemporary Trade Directory Entries Name: Richmond & Twickenham Blinds Location: 15, Amyand Park Road, Twickenham, TW1 3HB Classification: Blinds, Awnings & Canopies Status: Inactive Positional Accuracy: Automatically positioned to the address	A14SE (E)	746	-	516258 173605
153	Contemporary Trade Directory Entries Name: The Printing Room Location: 37, London Road, TWICKENHAM, TW1 3SZ Classification: Printers Status: Active Positional Accuracy: Automatically positioned to the address	A14SE (SE)	752	-	516208 173403
153	Contemporary Trade Directory Entries Name: London Dry Cleaners Location: 36, London Road, Twickenham, Middlesex, TW1 3RR Classification: Dry Cleaners Status: Inactive Positional Accuracy: Automatically positioned to the address	A14SE (E)	772	-	516241 173434
153	Contemporary Trade Directory Entries Name: Bonjour Dry Cleaners Location: 34, London Road, Twickenham, TW1 3RR Classification: Dry Cleaners Status: Active Positional Accuracy: Automatically positioned to the address	A14SE (E)	776	-	516244 173429
153	Contemporary Trade Directory Entries Name: M F Airport Parking Location: 26, London Road, Twickenham, TW1 3AZ Classification: Car Painters & Sprayers Status: Inactive Positional Accuracy: Automatically positioned to the address	A14SE (E)	792	-	516255 173414
153	Contemporary Trade Directory Entries Name: London Boys Scrap Yards In Twickenham Location: 26, London Road, Twickenham, TW1 3AZ Classification: Car Breakers & Dismantlers Status: Inactive Positional Accuracy: Automatically positioned to the address	A14SE (E)	792	-	516255 173414
153	Contemporary Trade Directory Entries Name: Bright & Beautiful Location: Suite 102, 26 London Road, Twickenham, Middlesex, TW1 3AZ Classification: Cleaning Services - Domestic Status: Inactive Positional Accuracy: Manually positioned within the geographical locality	A14SE (E)	792	-	516255 173414
153	Contemporary Trade Directory Entries Name: Springer Miller International Location: Sovereign House, 26-30, London Road, Twickenham, TW1 3RW Classification: Hospitals Status: Inactive Positional Accuracy: Automatically positioned to the address	A14SE (E)	792	-	516255 173414

Map ID	Details	Quadrant Reference (Compass Direction)	Estimated Distance From Site	Contact	NGR
154	Contemporary Trade Directory Entries Name: Fardon Graham Location: 96a, Holly Road, Twickenham, TW1 4HF Classification: Print Finishers Status: Inactive Positional Accuracy: Automatically positioned to the address	A9NE (SE)	753	-	516089 173212
154	Contemporary Trade Directory Entries Name: M E L Dry Cleaners Location: 24, Heath Road, Twickenham, TW1 4BZ Classification: Dry Cleaners Status: Active Positional Accuracy: Automatically positioned to the address	A9NW (SE)	780	-	516077 173159
154	Contemporary Trade Directory Entries Name: Charms Location: 22, Heath Road, Twickenham, TW1 4BZ Classification: Jewellery Manufacturers & Repairers Status: Inactive Positional Accuracy: Automatically positioned to the address	A9NW (SE)	781	-	516081 173161
154	Contemporary Trade Directory Entries Name: Star Print Stationers & Artist'S Materials Location: 20, Heath Road, Twickenham, TW1 4BZ Classification: Printers Status: Inactive Positional Accuracy: Automatically positioned to the address	A9NW (SE)	785	-	516085 173160
154	Contemporary Trade Directory Entries Name: Scan Medical Ltd Location: 67a, Holly Road, Twickenham, TW1 4HF Classification: Medical Equipment Manufacturers Status: Inactive Positional Accuracy: Automatically positioned to the address	A9NE (SE)	790	-	516114 173184
154	Contemporary Trade Directory Entries Name: Car Care Location: 67, Holly Road, Twickenham, TW1 4HF Classification: Car Breakers & Dismantlers Status: Inactive Positional Accuracy: Automatically positioned to the address	A9NE (SE)	790	-	516114 173184
154	Contemporary Trade Directory Entries Name: Fotoswift Location: 10, Heath Road, Twickenham, TW1 4BZ Classification: Photographic Processors Status: Inactive Positional Accuracy: Automatically positioned to the address	A9NE (SE)	799	-	516113 173169
154	Contemporary Trade Directory Entries Name: Crump Location: 65, Holly Road, Twickenham, TW1 4HF Classification: Garage Services Status: Inactive Positional Accuracy: Automatically positioned to the address	A9NE (SE)	799	-	516141 173202
154	Contemporary Trade Directory Entries Name: Local Cleaning Twickenham Ltd Location: 1, Heath Road, Twickenham, TW1 4AW Classification: Carpet, Curtain & Upholstery Cleaners Status: Inactive Positional Accuracy: Automatically positioned to the address	A9NE (SE)	844	-	516144 173137
155	Contemporary Trade Directory Entries Name: Morgan Air Cargo Ltd Location: 55, Park Crescent, Twickenham, TW2 6NS Classification: Cargo Handling Services Status: Inactive Positional Accuracy: Automatically positioned to the address	A12SW (W)	754	-	514618 173451
156	Contemporary Trade Directory Entries Name: Rubbish Removals Richmond Location: 291, Summerwood Road, Isleworth, Middlesex, TW7 7QW Classification: Waste Disposal Services Status: Inactive Positional Accuracy: Automatically positioned to the address	A19NW (NE)	758	-	515931 174424
156	Contemporary Trade Directory Entries Name: S M Motors Location: 309, Summerwood Road, Isleworth, Middlesex, TW7 7QP Classification: Garage Services Status: Inactive Positional Accuracy: Automatically positioned to the address	A19NW (NE)	793	-	515981 174428

Map ID	Details	Quadrant Reference (Compass Direction)	Estimated Distance From Site	Contact	NGR
157	Contemporary Trade Directory Entries Name: Scientaire Thermal Systems Ltd Location: 40c, Heath Road, Twickenham, TW1 4BZ Classification: Air Conditioning Equipment & Systems Status: Inactive Positional Accuracy: Automatically positioned to the address	A9NW (SE)	763	-	516047 173152
157	Contemporary Trade Directory Entries Name: Hedsor Engineers Ltd Location: 40c, Heath Road, Twickenham, TW1 4BZ Classification: Engineers - General Status: Inactive Positional Accuracy: Automatically positioned to the address	A9NW (SE)	763	-	516047 173152
157	Contemporary Trade Directory Entries Name: Screwfix Twickenham Location: 36-40, Heath Road, Twickenham, TW1 4BZ Classification: Builders' Merchants Status: Active Positional Accuracy: Automatically positioned to the address	A9NW (SE)	763	-	516046 173152
157	Contemporary Trade Directory Entries Name: Bst Aircon Location: 40c, Heath Road, Twickenham, Middlesex, TW1 4BZ Classification: Air Conditioning Equipment & Systems Status: Inactive Positional Accuracy: Automatically positioned to the address	A9NW (SE)	763	-	516047 173152
158	Contemporary Trade Directory Entries Name: The Launderette Location: 38, Staines Road, Twickenham, TW2 5AH Classification: Laundries & Launderettes Status: Inactive Positional Accuracy: Automatically positioned to the address	A7SE (SW)	765	-	514970 172980
158	Contemporary Trade Directory Entries Name: Magnet Location: 59 Staines Road, Twickenham, Middlesex, TW2 5BH Classification: Kitchen Furniture Manufacturers Status: Active Positional Accuracy: Automatically positioned to the address	A7SE (SW)	798	-	514969 172942
159	Contemporary Trade Directory Entries Name: Twickenham Coachworks Location: Holly Road, Twickenham, TW1 4HF Classification: Car Body Repairs Status: Inactive Positional Accuracy: Automatically positioned to the address	A9NE (SE)	783	-	516139 173227
159	Contemporary Trade Directory Entries Name: Positive Metering Systems Location: 88, Queens Road, Twickenham, TW1 4ET Classification: Chemical Plant & Equipment Status: Inactive Positional Accuracy: Automatically positioned to the address	A9NE (SE)	792	-	516171 173255
159	Contemporary Trade Directory Entries Name: The Little Body Shop Location: 59, Holly Road, Twickenham, TW1 4HF Classification: Car Body Repairs Status: Inactive Positional Accuracy: Automatically positioned to the address	A9NE (SE)	804	-	516153 173209
159	Contemporary Trade Directory Entries Name: Woodentots Location: 90, Queens Road, Twickenham, TW1 4ET Classification: Toys, Games & Sporting Goods - Manufacturers Status: Inactive Positional Accuracy: Automatically positioned to the address	A9NE (SE)	805	-	516180 173243
160	Contemporary Trade Directory Entries Name: Petrol In Diesel Car Location: 43, Amyand Park Road, TWICKENHAM, TW1 3HB Classification: Car Body Repairs Status: Inactive Positional Accuracy: Automatically positioned to the address	A14SE (E)	798	-	516313 173644
161	Contemporary Trade Directory Entries Name: Bromptons Dry Cleaners Location: 19, London Road, Twickenham, TW1 3SX Classification: Dry Cleaners Status: Inactive Positional Accuracy: Automatically positioned to the address	A9NE (SE)	800	-	516237 173351

Map ID	Details	Quadrant Reference (Compass Direction)	Estimated Distance From Site	Contact	NGR
162	<p>Contemporary Trade Directory Entries</p> <p>Name: Harrison Bros Location: 65, Hazel Close, Twickenham, TW2 7NP Classification: Coal & Smokeless Fuel Merchants & Distributors Status: Inactive Positional Accuracy: Automatically positioned to the address</p>	A12NW (W)	807	-	514511 173905
163	<p>Contemporary Trade Directory Entries</p> <p>Name: Sungate Furniture Location: Flat 1, 61, Arragon Road, Twickenham, TW1 3NG Classification: Shop Fittings Manufacturers Status: Inactive Positional Accuracy: Automatically positioned to the address</p>	A14SE (E)	811	-	516311 173535
163	<p>Contemporary Trade Directory Entries</p> <p>Name: Patricia Garner Location: 55, Arragon Road, Twickenham, TW1 3NG Classification: Art Restoration & Picture Cleaning Status: Inactive Positional Accuracy: Automatically positioned to the address</p>	A14SE (E)	828	-	516324 173518
164	<p>Contemporary Trade Directory Entries</p> <p>Name: Zenith Time Co (Gb) Ltd Location: 17, Heath Road, Twickenham, TW1 4AW Classification: Clocks & Watches - Manufacturers & Wholesalers Status: Inactive Positional Accuracy: Automatically positioned to the address</p>	A9NW (SE)	814	-	516085 173119
165	<p>Contemporary Trade Directory Entries</p> <p>Name: Trio Systems Location: 14, Hampton Road, TWICKENHAM, TW2 5QB Classification: Office Furniture & Equipment Status: Active Positional Accuracy: Automatically positioned to the address</p>	A8SW (S)	817	-	515192 172836
166	<p>Contemporary Trade Directory Entries</p> <p>Name: Lytsteel Location: 32, Candler Mews, Amyand Park Road, Twickenham, TW1 3JF Classification: Plant & Machinery Manufacturers Status: Inactive Positional Accuracy: Automatically positioned to the address</p>	A14NE (E)	831	-	516345 173779
167	<p>Contemporary Trade Directory Entries</p> <p>Name: Tesco Petrol Station Location: Mogden Lane, Isleworth, Middlesex, TW7 7JY Classification: Petrol Filling Stations Status: Active Positional Accuracy: Automatically positioned to the address</p>	A18NE (N)	832	-	515603 174652
168	<p>Contemporary Trade Directory Entries</p> <p>Name: Todays Electrics Location: 71, Haweswater House, 239, Summerwood Road, Isleworth, Middlesex, TW7 7QN Classification: Electrical goods - servicing & repairs Status: Inactive Positional Accuracy: Automatically positioned to the address</p>	A19NW (NE)	832	-	515863 174560
168	<p>Contemporary Trade Directory Entries</p> <p>Name: Cheapautotrade Location: Summerwood Rd, Isleworth, Middlesex, TW7 7QL Classification: Car Dealers Status: Inactive Positional Accuracy: Manually positioned within the geographical locality</p>	A19NW (NE)	833	-	515863 174560
169	<p>Contemporary Trade Directory Entries</p> <p>Name: Carpet & Upholstery Cleaning Location: 5, Easedale House, 71, Summerwood Road, Isleworth, Middlesex, TW7 7QE Classification: Carpet, Curtain & Upholstery Cleaners Status: Inactive Positional Accuracy: Automatically positioned to the address</p>	A18NE (N)	836	-	515701 174632
170	<p>Contemporary Trade Directory Entries</p> <p>Name: Snappy Snaps Location: 3, London Road, Twickenham, TW1 3SX Classification: Printers Status: Inactive Positional Accuracy: Automatically positioned to the address</p>	A9NE (SE)	841	-	516257 173302

Map ID	Details	Quadrant Reference (Compass Direction)	Estimated Distance From Site	Contact	NGR
170	<p>Contemporary Trade Directory Entries</p> <p>Name: Snappy Snaps Location: 3, London Road, Twickenham, Middlesex, TW1 3SX Classification: Photo & Digital Imaging Bureaus Status: Inactive Positional Accuracy: Automatically positioned to the address</p>	A9NE (SE)	841	-	516257 173302
171	<p>Contemporary Trade Directory Entries</p> <p>Name: Westminster Refrigeration Services Location: 2, Amberside Close, Isleworth, Middlesex, TW7 7NY Classification: Refrigeration Equipment - Commercial Status: Inactive Positional Accuracy: Automatically positioned to the address</p>	A17SE (NW)	847	-	514758 174408
172	<p>Contemporary Trade Directory Entries</p> <p>Name: Carriages & Cars Location: 7, York Street, Twickenham, Middlesex, TW1 3JZ Classification: Garage Services Status: Inactive Positional Accuracy: Manually positioned to the address or location</p>	A9NE (SE)	852	-	516292 173346
172	<p>Contemporary Trade Directory Entries</p> <p>Name: Sky Location: 13, York Street, Twickenham, TW1 3JZ Classification: Dry Cleaners Status: Inactive Positional Accuracy: Automatically positioned to the address</p>	A9NE (SE)	855	-	516302 173361
172	<p>Contemporary Trade Directory Entries</p> <p>Name: Mccoy Hill Location: 31, Garfield Road, Twickenham, Middlesex, TW1 3JS Classification: Damp & Dry Rot Control Status: Inactive Positional Accuracy: Manually positioned to the address or location</p>	A9NE (E)	869	-	516327 173388
172	<p>Contemporary Trade Directory Entries</p> <p>Name: Tiger Books International Location: 26a, York Street, Twickenham, TW1 3LJ Classification: Distribution Services Status: Inactive Positional Accuracy: Automatically positioned to the address</p>	A9NE (E)	889	-	516336 173355
172	<p>Contemporary Trade Directory Entries</p> <p>Name: Oven Cleaning Twickenham Location: 26-28, York Street, Twickenham, TW1 3LJ Classification: Oven cleaning Status: Inactive Positional Accuracy: Automatically positioned to the address</p>	A9NE (E)	893	-	516343 173364
173	<p>Contemporary Trade Directory Entries</p> <p>Name: Cedrick Liseo Location: 80, WINDERMERE HOUSE, SUMMERWOOD ROAD, ISLEWORTH, TW7 7QT Classification: Freight Forwarders Status: Active Positional Accuracy: Automatically positioned to the address</p>	A19NW (NE)	855	-	515935 174542
174	<p>Contemporary Trade Directory Entries</p> <p>Name: Deep Clean Location: 39 King Street, Feltham, Middlesex Classification: Carpet, Curtain & Upholstery Cleaners Status: Active Positional Accuracy: Manually positioned to the address or location</p>	A9NE (SE)	875	-	516194 173148
174	<p>Contemporary Trade Directory Entries</p> <p>Name: Pack & Send Location: 45, King Street Parade, King Street, Twickenham, TW1 3SG Classification: Freight Forwarders Status: Inactive Positional Accuracy: Automatically positioned to the address</p>	A9NE (SE)	882	-	516189 173130
174	<p>Contemporary Trade Directory Entries</p> <p>Name: Merlin Cleaners Location: 45, King Street Parade, King Street, Twickenham, TW1 3SG Classification: Dry Cleaners Status: Inactive Positional Accuracy: Automatically positioned to the address</p>	A9NE (SE)	882	-	516189 173130

Map ID	Details	Quadrant Reference (Compass Direction)	Estimated Distance From Site	Contact	NGR
174	Contemporary Trade Directory Entries Name: Pressgang Location: 45, King Street Parade, King Street, Twickenham, TW1 3SG Classification: Dry Cleaners Status: Inactive Positional Accuracy: Automatically positioned to the address	A9NE (SE)	882	-	516189 173130
174	Contemporary Trade Directory Entries Name: Minuteman Press Location: 55, King Street Parade, King Street, Twickenham, TW1 3SG Classification: Printers Status: Inactive Positional Accuracy: Automatically positioned to the address	A9NE (SE)	897	-	516185 173102
174	Contemporary Trade Directory Entries Name: Elektrotek Location: 55 King St Pde, King St, Twickenham, Middlesex, TW1 3SG Classification: Electrical Appliance Repairs Status: Inactive Positional Accuracy: Manually positioned to the address or location	A9NE (SE)	897	-	516184 173102
175	Contemporary Trade Directory Entries Name: Conservation & Restorer Of Fine Art Location: Studio 2, 27a, Arragon Road, Twickenham, TW1 3NG Classification: Art Restoration & Picture Cleaning Status: Inactive Positional Accuracy: Automatically positioned to the address	A14SE (E)	885	-	516368 173458
175	Contemporary Trade Directory Entries Name: Team Engineering Location: 37-39, York Street, Twickenham, TW1 3LP Classification: Engineers - General Status: Inactive Positional Accuracy: Automatically positioned to the address	A14SE (E)	909	-	516384 173427
175	Contemporary Trade Directory Entries Name: Sauflon Pharmaceuticals Ltd Location: 49-53, York Street, Twickenham, TW1 3LP Classification: Optical Goods - Manufacturers Status: Inactive Positional Accuracy: Automatically positioned to the address	A14SE (E)	933	-	516416 173451
175	Contemporary Trade Directory Entries Name: Sauflon Location: 49-53, York Street, Twickenham, TW1 3LP Classification: Optical Goods - Manufacturers Status: Inactive Positional Accuracy: Automatically positioned to the address	A14SE (E)	933	-	516416 173451
176	Contemporary Trade Directory Entries Name: Amsoil Location: 31, York Street, Twickenham, TW1 3JZ Classification: Lubricant Manufacturers & Distributors Status: Inactive Positional Accuracy: Automatically positioned to the address	A14SE (E)	886	-	516353 173406
176	Contemporary Trade Directory Entries Name: Performance Oils Ltd Location: 31, York Street, Twickenham, TW1 3JZ Classification: Lubricant Manufacturers & Distributors Status: Inactive Positional Accuracy: Automatically positioned to the address	A14SE (E)	886	-	516353 173406
176	Contemporary Trade Directory Entries Name: Repromac Location: 31, York Street, Twickenham, TW1 3JZ Classification: Printers Status: Inactive Positional Accuracy: Automatically positioned to the address	A14SE (E)	886	-	516353 173406
177	Contemporary Trade Directory Entries Name: St Johns & Amyand House Location: St. Johns & Amyand House, Strafford Road, Twickenham, TW1 3AD Classification: Hospitals Status: Inactive Positional Accuracy: Automatically positioned to the address	A14SE (E)	888	-	516405 173668
178	Contemporary Trade Directory Entries Name: Anthemion Location: Unit 30, Railway Arches, Popes Grove, TWICKENHAM, TW1 4JW Classification: Antiques - Repairing & Restoring Status: Inactive Positional Accuracy: Automatically positioned to the address	A8SE (S)	893	-	515537 172758

Map ID	Details	Quadrant Reference (Compass Direction)	Estimated Distance From Site	Contact	NGR
178	<p>Contemporary Trade Directory Entries</p> <p>Name: Strawberry Hill Furniture Restoration Location: Unit 28, Railway Arches, Popes Grove, Twickenham, TW1 4JW Classification: Furniture - Repairing & Restoring Status: Active Positional Accuracy: Automatically positioned to the address</p>	A8SE (S)	899	-	515533 172751
178	<p>Contemporary Trade Directory Entries</p> <p>Name: Arch Welding & Fabrication Ltd Location: Unit 40, Railway Arches, Popes Gr, Twickenham, Middlesex, TW1 4JZ Classification: Metal Workers Status: Inactive Positional Accuracy: Automatically positioned to the address</p>	A8SE (S)	907	-	515533 172743
179	<p>Contemporary Trade Directory Entries</p> <p>Name: Electromotif Ltd Location: 8, Second Cross Road, Twickenham, TW2 5RF Classification: Electronic Component Manufacturers & Distributors Status: Inactive Positional Accuracy: Automatically positioned to the address</p>	A8SW (S)	915	-	515105 172757
179	<p>Contemporary Trade Directory Entries</p> <p>Name: Bath Renovation Ltd Location: Ash House Business Centre, 8, Second Cross Road, Twickenham, TW2 5RF Classification: Bath Resurfacing Status: Inactive Positional Accuracy: Automatically positioned to the address</p>	A8SW (S)	915	-	515105 172757
179	<p>Contemporary Trade Directory Entries</p> <p>Name: Radiation Consultancy Location: Ash House Business Centre, 8, Second Cross Road, Twickenham, TW2 5RF Classification: Hospitals Status: Inactive Positional Accuracy: Automatically positioned to the address</p>	A8SW (S)	915	-	515105 172757
179	<p>Contemporary Trade Directory Entries</p> <p>Name: Bath Renovation Ltd Location: Ash House Business Centre, 8 Second Cross Road, Twickenham, Middlesex, TW2 5RF Classification: Bath Resurfacing Status: Active Positional Accuracy: Automatically positioned to the address</p>	A8SW (S)	916	-	515105 172757
179	<p>Contemporary Trade Directory Entries</p> <p>Name: Solutionsdotcom Ltd Location: Ash House Business Centre 8 Second Cross Road, Twickenham, Middlesex, TW2 5RF Classification: Distribution Services Status: Inactive Positional Accuracy: Automatically positioned to the address</p>	A8SW (S)	916	-	515105 172757
179	<p>Contemporary Trade Directory Entries</p> <p>Name: National Appliance Repairs Location: 38, Hampton Road, Twickenham, TW2 5QB Classification: Washing Machines - Servicing & Repairs Status: Inactive Positional Accuracy: Automatically positioned to the address</p>	A8SW (S)	919	-	515150 172741
179	<p>Contemporary Trade Directory Entries</p> <p>Name: Traditional Preserves Corporation Ltd Location: 38, Hampton Road, Twickenham, TW2 5QB Classification: Food Products - Manufacturers Status: Inactive Positional Accuracy: Automatically positioned to the address</p>	A8SW (S)	919	-	515150 172741
179	<p>Contemporary Trade Directory Entries</p> <p>Name: Ats Euromaster Twickenham Location: 48-50, Hampton Road, Twickenham, TW2 5QB Classification: Tyre Dealers Status: Active Positional Accuracy: Automatically positioned to the address</p>	A8SW (S)	933	-	515125 172733
180	<p>Contemporary Trade Directory Entries</p> <p>Name: The Chariot Chauffeurs Ltd Location: 228, Whitton Dene, Isleworth, Middlesex, TW7 7LU Classification: Car Engine Tuning & Diagnostic Services Status: Inactive Positional Accuracy: Automatically positioned to the address</p>	A17NE (NW)	917	-	514936 174602

Map ID	Details	Quadrant Reference (Compass Direction)	Estimated Distance From Site	Contact	NGR
181	Contemporary Trade Directory Entries Name: Centurion Location: Church Street, Twickenham, TW1 3NJ Classification: Car Body Repairs Status: Inactive Positional Accuracy: Automatically positioned in the proximity of the address	A9NE (SE)	920	-	516351 173314
181	Contemporary Trade Directory Entries Name: C C F N I H R Location: Grange House, 15, Church Street, Twickenham, TW1 3NL Classification: Laboratories Status: Inactive Positional Accuracy: Automatically positioned to the address	A9NE (SE)	927	-	516360 173316
181	Contemporary Trade Directory Entries Name: Cleaners Of Twickenham Location: 9-11, Church Street, Twickenham, TW1 3NJ Classification: Carpet, Curtain & Upholstery Cleaners Status: Inactive Positional Accuracy: Automatically positioned to the address	A9NE (SE)	946	-	516388 173330
182	Contemporary Trade Directory Entries Name: The Tyre Shop Location: 13, Nelson Road, Twickenham, TW2 7AR Classification: Tyre Dealers Status: Inactive Positional Accuracy: Automatically positioned to the address	A17SW (NW)	927	-	514485 174193
182	Contemporary Trade Directory Entries Name: Triangle Motorworks Ltd Location: 8, Nelson Road, Twickenham, TW2 7AU Classification: Garage Services Status: Inactive Positional Accuracy: Automatically positioned to the address	A17SW (NW)	948	-	514477 174224
182	Contemporary Trade Directory Entries Name: Jamie'S Location: 8, Nelson Road, Twickenham, TW2 7AU Classification: Garage Services Status: Inactive Positional Accuracy: Automatically positioned to the address	A17SW (NW)	948	-	514477 174224
183	Contemporary Trade Directory Entries Name: Office Blueprint Ltd Location: 23, Hampton Road, Twickenham, TW2 5QE Classification: Office Furniture & Equipment Status: Inactive Positional Accuracy: Automatically positioned to the address	A3NW (S)	941	-	515164 172716
183	Contemporary Trade Directory Entries Name: Creative Copy Centre Location: 25, Hampton Road, Twickenham, TW2 5QE Classification: Copying & Duplicating Services Status: Inactive Positional Accuracy: Automatically positioned to the address	A3NW (S)	945	-	515160 172712
183	Contemporary Trade Directory Entries Name: Monkeypuzzle Location: 35a, Hampton Road, Twickenham, TW2 5QE Classification: Printers Status: Inactive Positional Accuracy: Automatically positioned to the address	A3NW (S)	967	-	515139 172695
183	Contemporary Trade Directory Entries Name: Monkeypuzzle Express Printers Location: 37, Hampton Road, Twickenham, TW2 5QE Classification: Printers Status: Inactive Positional Accuracy: Automatically positioned to the address	A3NW (S)	973	-	515133 172689
183	Contemporary Trade Directory Entries Name: Coldel Dry Cleaners Location: 39, Hampton Road, TWICKENHAM, TW2 5QE Classification: Dry Cleaners Status: Inactive Positional Accuracy: Automatically positioned to the address	A3NW (S)	982	-	515128 172682
183	Contemporary Trade Directory Entries Name: Coldel Cleaners Location: 39, Hampton Road, Twickenham, TW2 5QE Classification: Dry Cleaners Status: Inactive Positional Accuracy: Automatically positioned to the address	A3NW (S)	982	-	515128 172682

Map ID	Details	Quadrant Reference (Compass Direction)	Estimated Distance From Site	Contact	NGR
184	<p>Contemporary Trade Directory Entries</p> <p>Name: Clarke Iron Ltd Location: 34, Popes Grove, TWICKENHAM, TW1 4JY Classification: Blacksmiths & Forgemasters Status: Inactive Positional Accuracy: Automatically positioned to the address</p>	A3NE (S)	950	-	515616 172718
185	<p>Contemporary Trade Directory Entries</p> <p>Name: The Mineralogical Society Location: 12, Baylis Mews, Twickenham, TW1 3HQ Classification: Scientific Apparatus & Instruments - Manufacturers Status: Inactive Positional Accuracy: Automatically positioned to the address</p>	A15NW (E)	952	-	516454 173868
186	<p>Contemporary Trade Directory Entries</p> <p>Name: Lenslocker Camera And Lens Hire Location: 57b, York Street, Twickenham, TW1 3LP Classification: Photographic Equipment & Supplies - Manufacturers Status: Inactive Positional Accuracy: Automatically positioned to the address</p>	A15SW (E)	955	-	516443 173464
186	<p>Contemporary Trade Directory Entries</p> <p>Name: Shell Service Station Location: 5-11, Richmond Road, Twickenham, TW1 3AB Classification: Petrol Filling Stations Status: Inactive Positional Accuracy: Manually positioned to the address or location</p>	A15SW (E)	961	-	516459 173508
186	<p>Contemporary Trade Directory Entries</p> <p>Name: Shell Location: 5-11, Richmond Road, Twickenham, TW1 3AB Classification: Petrol Filling Stations Status: Active Positional Accuracy: Automatically positioned to the address</p>	A15SW (E)	969	-	516465 173499
187	<p>Contemporary Trade Directory Entries</p> <p>Name: Whitton Salvage Ltd Location: 120, Kneller Road, Twickenham, TW2 7DX Classification: Car Breakdown & Recovery Services Status: Inactive Positional Accuracy: Automatically positioned to the address</p>	A17SW (NW)	955	-	514495 174267
187	<p>Contemporary Trade Directory Entries</p> <p>Name: Whitton Salvage Ltd Location: 120, Kneller Road, TWICKENHAM, TW2 7DX Classification: Car Breakers & Dismantlers Status: Inactive Positional Accuracy: Automatically positioned to the address</p>	A17SW (NW)	955	-	514495 174267
187	<p>Contemporary Trade Directory Entries</p> <p>Name: A T F Whitton Salvage Ltd Location: 120, Kneller Road, Twickenham, TW2 7DX Classification: Car Breakers & Dismantlers Status: Inactive Positional Accuracy: Automatically positioned to the address</p>	A17SW (NW)	955	-	514495 174267
187	<p>Contemporary Trade Directory Entries</p> <p>Name: Whitton Salvage Location: 120, Kneller Road, Twickenham, TW2 7DX Classification: Car Breakers & Dismantlers Status: Inactive Positional Accuracy: Automatically positioned to the address</p>	A17SW (NW)	955	-	514495 174267
187	<p>Contemporary Trade Directory Entries</p> <p>Name: Exxon Group Location: 138, Kneller Road, Twickenham, TW2 7DX Classification: Distribution Services Status: Inactive Positional Accuracy: Automatically positioned to the address</p>	A17SW (NW)	994	-	514455 174275
188	<p>Contemporary Trade Directory Entries</p> <p>Name: Control-A-Pest Location: 233, Whitton Dene, Isleworth, Middlesex, TW7 7NJ Classification: Pest & Vermin Control Status: Inactive Positional Accuracy: Automatically positioned to the address</p>	A17SW (NW)	961	-	514529 174327
189	<p>Contemporary Trade Directory Entries</p> <p>Name: Nuwold Location: 30, Radnor Road, Twickenham, TW1 4NQ Classification: Leather Garments & Products Status: Inactive Positional Accuracy: Automatically positioned to the address</p>	A9SW (S)	964	-	515804 172774

Map ID	Details	Quadrant Reference (Compass Direction)	Estimated Distance From Site	Contact	NGR
190	Contemporary Trade Directory Entries Name: M T Pharma Location: 2, Short Way, Twickenham, TW2 7NU Classification: Laboratories Status: Inactive Positional Accuracy: Automatically positioned to the address	A11SE (W)	966	-	514343 173680
191	Contemporary Trade Directory Entries Name: Pine & Co (Printers) Ltd Location: Nicol House, Third Cross Road, Twickenham, TW2 5EE Classification: Printers Status: Inactive Positional Accuracy: Automatically positioned to the address	A7SE (SW)	975	-	514967 172745
191	Contemporary Trade Directory Entries Name: J T S Design Location: Nicol House, Third Cross Road, Twickenham, TW2 5EE Classification: Office Furniture & Equipment Status: Inactive Positional Accuracy: Automatically positioned to the address	A7SE (SW)	975	-	514967 172745
191	Contemporary Trade Directory Entries Name: Air Sea Packing Group Ltd Location: Air Sea House, Third Cross Road, Twickenham, Middlesex, TW2 5EB Classification: Airfreight Services Status: Inactive Positional Accuracy: Automatically positioned to the address	A7SE (SW)	975	-	514967 172745
192	Contemporary Trade Directory Entries Name: Amyand Park Electrical Location: 319, Whitton Dene, Isleworth, Middlesex, TW7 7NE Classification: Electrical Engineers Status: Inactive Positional Accuracy: Automatically positioned to the address	A17NW (NW)	979	-	514618 174459
192	Contemporary Trade Directory Entries Name: Amyand Park Electrical Location: 319, Whitton Dene, Isleworth, TW7 7NE Classification: Electrical Engineers Status: Inactive Positional Accuracy: Automatically positioned to the address	A17NW (NW)	979	-	514618 174459
193	Contemporary Trade Directory Entries Name: Teddington Carriage Location: 45-49, Hampton Road, Twickenham, TW2 5QE Classification: Car Dealers - Used Status: Inactive Positional Accuracy: Automatically positioned to the address	A3NW (S)	995	-	515118 172671
193	Contemporary Trade Directory Entries Name: Strawberry Hill Location: 45-49, Hampton Road, Twickenham, TW2 5QE Classification: Car Dealers - Used Status: Inactive Positional Accuracy: Automatically positioned to the address	A3NW (S)	995	-	515118 172671
193	Contemporary Trade Directory Entries Name: Johnstone'S Centre Ltd Location: 45-49, Hampton Road, Twickenham, Middlesex, TW2 5QE Classification: Painting & Decorating Supplies Status: Inactive Positional Accuracy: Automatically positioned to the address	A3NW (S)	995	-	515118 172671
194	Fuel Station Entries Name: Currie Motors Location: 161, Chertsey Road Whittal Road, , Twickenham, Outer London, TW1 1ER Brand: Obsolete Premises Type: Not Applicable Status: Obsolete Positional Accuracy: Automatically positioned to the address	A18SE (NE)	362	-	515592 174168
195	Fuel Station Entries Name: Tesco Twickenham Extra Location: Mogden Lane Rugby Road, , Twickenham, Outer London, TW7 7JY Brand: Tesco Extra Premises Type: Hypermarket Status: Open Positional Accuracy: Manually positioned to the address or location	A18NE (N)	802	-	515419 174634

Map ID	Details	Quadrant Reference (Compass Direction)	Estimated Distance From Site	Contact	NGR
196	Fuel Station Entries Name: The Green Service Station Location: 8-11, Hampton Road , , Twickenham, Outer London, TW2 5QE Brand: OBSOLETE Premises Type: Not Applicable Status: Obsolete Positional Accuracy: Manually positioned to the road within the address or location	A8SW (S)	860	-	515227 172786
197	Fuel Station Entries Name: Shell Oak Lane Location: 5-11, Richmond Road Oak Lane, , Twickenham, Outer London, TW1 3AB Brand: SHELL Premises Type: Petrol Station Status: Open Positional Accuracy: Manually positioned to the address or location	A15SW (E)	961	-	516459 173508
198	Points of Interest - Commercial Services Name: London Borough Richmond Location: Council Depot, Langhorn Drive, Twickenham, TW2 7SG Category: Repair and Servicing Class Code: Vehicle Repair, Testing and Servicing Positional Accuracy: Positioned to address or location	A13SW (SW)	135	9	515274 173535
199	Points of Interest - Commercial Services Name: Proper Oils Location: 37 Hamilton Road, Twickenham, TW2 6SN Category: Recycling Services Class Code: Recycling, Reclamation and Disposal Positional Accuracy: Positioned to address or location	A8NE (S)	263	9	515443 173383
199	Points of Interest - Commercial Services Name: Proper Energy Location: 37a Hamilton Road, Twickenham, TW2 6SN Category: Recycling Services Class Code: Recycling, Reclamation and Disposal Positional Accuracy: Positioned to address or location	A8NE (S)	297	9	515448 173349
200	Points of Interest - Commercial Services Name: Heathrow Motor Services Ltd Location: Unit B Twickenham Trading Estate, Rugby Road, Twickenham, TW1 1DQ Category: Repair and Servicing Class Code: Vehicle Repair, Testing and Servicing Positional Accuracy: Positioned to address or location	A18SE (NE)	431	9	515643 174222
200	Points of Interest - Commercial Services Name: Twickenham Accident Repair Centre F C W Group Ltd Location: Rugby Road, Twickenham, TW1 1AU Category: Repair and Servicing Class Code: Vehicle Repair, Testing and Servicing Positional Accuracy: Positioned to address or location	A18SE (N)	475	9	515589 174289
201	Points of Interest - Commercial Services Name: Phoenix Automotive Structural Engineers Location: Unit 2 Ryecroft Works, Edwin Road, Twickenham, TW2 6SP Category: Repair and Servicing Class Code: Vehicle Repair, Testing and Servicing Positional Accuracy: Positioned to address or location	A8NW (S)	435	9	515378 173200
201	Points of Interest - Commercial Services Name: Turner Automotive Location: Ryecroft Works, Edwin Rd, Twickenham, Middlesex, TW2 6SP Category: Repair and Servicing Class Code: Vehicle Repair, Testing and Servicing Positional Accuracy: Positioned to address or location	A8NW (S)	437	9	515372 173198
201	Points of Interest - Commercial Services Name: Phoenix A S E Location: Unit 2 Ryecroft Works, Edwin Road, Twickenham, TW2 6SP Category: Repair and Servicing Class Code: Vehicle Repair, Testing and Servicing Positional Accuracy: Positioned to address or location	A8NW (S)	437	9	515372 173198
201	Points of Interest - Commercial Services Name: Turner Automotive Location: Ryecroft Works, Edwin Road, Twickenham, TW2 6SP Category: Repair and Servicing Class Code: Vehicle Repair, Testing and Servicing Positional Accuracy: Positioned to address or location	A8NW (S)	437	9	515372 173198

Map ID	Details	Quadrant Reference (Compass Direction)	Estimated Distance From Site	Contact	NGR
201	Points of Interest - Commercial Services Name: Victors Location: Ryecroft Works, Edwin Rd, Twickenham, Middlesex, TW2 6SP Category: Repair and Servicing Class Code: Vehicle Repair, Testing and Servicing Positional Accuracy: Positioned to address or location	A8NW (S)	438	9	515372 173197
201	Points of Interest - Commercial Services Name: Victors Location: Ryecroft Works, Edwin Road, Twickenham, Middlesex, TW2 6SP Category: Repair and Servicing Class Code: Vehicle Repair, Testing and Servicing Positional Accuracy: Positioned to address or location	A8NW (S)	438	9	515372 173197
201	Points of Interest - Commercial Services Name: The Green Service Centre Location: 76-78 Colne Road, Twickenham, TW2 6QE Category: Repair and Servicing Class Code: Vehicle Repair, Testing and Servicing Positional Accuracy: Positioned to address or location	A8NW (S)	449	9	515378 173186
202	Points of Interest - Commercial Services Name: Southern Classics Location: Unit 5 Twickenham Trading Estate, Rugby Road, Twickenham, TW1 1DQ Category: Repair and Servicing Class Code: Vehicle Repair, Testing and Servicing Positional Accuracy: Positioned to address or location	A18SE (N)	445	9	515538 174270
202	Points of Interest - Commercial Services Name: Kdv Logistics Location: 12 Rugby Road, Twickenham, TW1 1DG Category: Transport, Storage and Delivery Class Code: Distribution and Haulage Positional Accuracy: Positioned to address or location	A18SE (N)	453	9	515531 174279
203	Points of Interest - Commercial Services Name: Bishco London Ltd Location: Electroline House, Lion Road, Twickenham, Middlesex, TW1 4JH Category: Recycling Services Class Code: Recycling, Reclamation and Disposal Positional Accuracy: Positioned to address or location	A8NE (S)	486	9	515568 173192
203	Points of Interest - Commercial Services Name: S W Motors Location: 3-5 Edwin Road, Twickenham, TW1 4JJ Category: Repair and Servicing Class Code: Vehicle Repair, Testing and Servicing Positional Accuracy: Positioned to address or location	A8NE (S)	531	9	515575 173146
203	Points of Interest - Commercial Services Name: Xpress Auto Locksmith Services Location: 3-5 Edwin Road, Twickenham, TW1 4JJ Category: Repair and Servicing Class Code: Vehicle Repair, Testing and Servicing Positional Accuracy: Positioned to address or location	A8NE (S)	531	9	515575 173146
203	Points of Interest - Commercial Services Name: S W Motors Location: 3-5 Edwin Road, Twickenham, TW1 4JJ Category: Repair and Servicing Class Code: Vehicle Repair, Testing and Servicing Positional Accuracy: Positioned to address or location	A8NE (S)	531	9	515575 173146
203	Points of Interest - Commercial Services Name: S W Motors Location: 3-5 Edwin Road, Twickenham, TW1 4JJ Category: Repair and Servicing Class Code: Vehicle Repair, Testing and Servicing Positional Accuracy: Positioned to address or location	A8NE (S)	531	9	515575 173146
204	Points of Interest - Commercial Services Name: Engines Direct Location: Unit 5 Twickenham Trading Estate, Rugby Road, Twickenham, TW1 1DQ Category: Repair and Servicing Class Code: Vehicle Repair, Testing and Servicing Positional Accuracy: Positioned to address or location	A18SE (NE)	531	9	515675 174317
204	Points of Interest - Commercial Services Name: Fast Fit Location: Unit C2 Twickenham Trading Estate, Rugby Road, Twickenham, TW1 1DQ Category: Repair and Servicing Class Code: Vehicle Repair, Testing and Servicing Positional Accuracy: Positioned to address or location	A18SE (NE)	576	9	515674 174366

Map ID	Details	Quadrant Reference (Compass Direction)	Estimated Distance From Site	Contact	NGR
205	Points of Interest - Commercial Services Name: Billy Allen Autos Ltd Location: 56 The Green, Twickenham, TW2 5AB Category: Repair and Servicing Class Code: Vehicle Repair, Testing and Servicing Positional Accuracy: Positioned to address or location	A8SW (S)	604	9	515320 173033
205	Points of Interest - Commercial Services Name: Billy Allen Autos Ltd Location: 56 The Green, Twickenham, TW2 5AB Category: Repair and Servicing Class Code: Vehicle Repair, Testing and Servicing Positional Accuracy: Positioned to address or location	A8SW (S)	609	9	515321 173027
206	Points of Interest - Commercial Services Name: R & G Metal Products Location: 172-174 Colne Road, Twickenham, TW2 6RE Category: Construction Services Class Code: Metalworkers Including Blacksmiths Positional Accuracy: Positioned to address or location	A8NW (SW)	616	9	515077 173091
206	Points of Interest - Commercial Services Name: R & G Metal Products Location: 172-174 Colne Road, Twickenham, TW2 6RE Category: Construction Services Class Code: Metalworkers Including Blacksmiths Positional Accuracy: Positioned to address or location	A8NW (SW)	617	9	515076 173090
207	Points of Interest - Commercial Services Name: Macopharma (UK Ltd) Location: Regal House 70, London Road, Twickenham, TW1 3QS Category: Transport, Storage and Delivery Class Code: Distribution and Haulage Positional Accuracy: Positioned to address or location	A14SE (E)	652	9	516162 173603
208	Points of Interest - Commercial Services Name: All Your Junk Ltd Location: 20 Milner Drive, Twickenham, TW2 7PJ Category: Recycling Services Class Code: Recycling, Reclamation and Disposal Positional Accuracy: Positioned to address or location	A12NW (W)	663	9	514669 173950
209	Points of Interest - Commercial Services Name: Advantage Rentals & Repairs Ltd Location: 7 The Ridge, Twickenham, TW2 7NL Category: Repair and Servicing Class Code: Vehicle Repair, Testing and Servicing Positional Accuracy: Positioned to address or location	A12NW (W)	735	9	514570 173748
210	Points of Interest - Commercial Services Name: Rubbish Removals Location: 291 Summerwood Road, Isleworth, TW7 7QW Category: Recycling Services Class Code: Recycling, Reclamation and Disposal Positional Accuracy: Positioned to address or location	A19NW (NE)	758	9	515931 174424
210	Points of Interest - Commercial Services Name: Ivosheen Location: 291 Summerwood Road, Isleworth, TW7 7QW Category: Personal, Consumer and other Services Class Code: Vehicle Cleaning Services Positional Accuracy: Positioned to address or location	A19NW (NE)	758	9	515931 174424
210	Points of Interest - Commercial Services Name: S M Motors Location: 309 Summerwood Road, Isleworth, TW7 7QP Category: Repair and Servicing Class Code: Vehicle Repair, Testing and Servicing Positional Accuracy: Positioned to address or location	A19NW (NE)	820	9	515998 174449
211	Points of Interest - Commercial Services Name: Pure Juice Company Ltd Location: 44 London Road, Twickenham, TW1 3RR Category: Transport, Storage and Delivery Class Code: Distribution and Haulage Positional Accuracy: Positioned to address or location	A14SE (E)	758	9	516233 173452
211	Points of Interest - Commercial Services Name: Pure Juice Company Ltd Location: 44 London Road, Twickenham, TW1 3RR Category: Transport, Storage and Delivery Class Code: Distribution and Haulage Positional Accuracy: Positioned to address or location	A14SE (E)	758	9	516233 173452

Map ID	Details	Quadrant Reference (Compass Direction)	Estimated Distance From Site	Contact	NGR
212	Points of Interest - Commercial Services Name: Hedsor Engineers Ltd Location: 40c Heath Road, Twickenham, TW1 4BZ Category: Construction Services Class Code: Metalworkers Including Blacksmiths Positional Accuracy: Positioned to address or location	A9NW (SE)	763	9	516046 173152
213	Points of Interest - Commercial Services Name: Twickenham Autos Location: 65 Holly Road, Twickenham, TW1 4HF Category: Repair and Servicing Class Code: Vehicle Repair, Testing and Servicing Positional Accuracy: Positioned to address or location	A9NE (SE)	786	9	516120 173197
213	Points of Interest - Commercial Services Name: Carcare Location: 67 Holly Road, Twickenham, TW1 4HF Category: Repair and Servicing Class Code: Vehicle Repair, Testing and Servicing Positional Accuracy: Positioned to address or location	A9NE (SE)	790	9	516114 173184
213	Points of Interest - Commercial Services Name: The Little Body Shop Location: 59 Holly Road, Twickenham, TW1 4HF Category: Repair and Servicing Class Code: Vehicle Repair, Testing and Servicing Positional Accuracy: Positioned to address or location	A9NE (SE)	804	9	516153 173209
213	Points of Interest - Commercial Services Name: The Little Body Shop Location: 59 Holly Rd, Twickenham, Middlesex, TW1 4HW Category: Repair and Servicing Class Code: Vehicle Repair, Testing and Servicing Positional Accuracy: Positioned to address or location	A9NE (SE)	806	9	516154 173208
213	Points of Interest - Commercial Services Name: The Little Body Shop Location: 59 Holly Road, Twickenham, TW1 4HF Category: Repair and Servicing Class Code: Vehicle Repair, Testing and Servicing Positional Accuracy: Positioned to address or location	A9NE (SE)	806	9	516155 173208
214	Points of Interest - Commercial Services Name: Asbestos Removal Services Location: Flat 3 18, King Street, Twickenham, TW1 3SN Category: Recycling Services Class Code: Recycling, Reclamation and Disposal Positional Accuracy: Positioned to address or location	A9NE (SE)	845	9	516237 173259
215	Points of Interest - Commercial Services Name: A Fine Choice Location: 18 Hampton Road, Twickenham, TW2 5QB Category: Transport, Storage and Delivery Class Code: Distribution and Haulage Positional Accuracy: Positioned to address or location	A8SW (S)	862	9	515198 172789
216	Points of Interest - Commercial Services Name: Solutionsdotcom Ltd Location: Ash House Business Centre 8 Second Cross Road, Twickenham, TW2 5RF Category: Transport, Storage and Delivery Class Code: Distribution and Haulage Positional Accuracy: Positioned to address or location	A8SW (S)	916	9	515105 172757
217	Points of Interest - Commercial Services Name: Whitton Salvage Ltd Location: 120 Kneller Road, Twickenham, TW2 7DX Category: Recycling Services Class Code: Scrap Metal Merchants Positional Accuracy: Positioned to address or location	A17SW (NW)	944	9	514497 174249
217	Points of Interest - Commercial Services Name: Whitton Salvage Ltd Location: 120 Kneller Road, Twickenham, TW2 7DX Category: Recycling Services Class Code: Scrap Metal Merchants Positional Accuracy: Positioned to address or location	A17SW (NW)	955	9	514495 174267
217	Points of Interest - Commercial Services Name: Control-A-Pest Location: 233 Whitton Dene, Isleworth, TW7 7NJ Category: Contract Services Class Code: Pest and Vermin Control Positional Accuracy: Positioned to address or location	A17SW (NW)	961	9	514529 174327

Map ID	Details	Quadrant Reference (Compass Direction)	Estimated Distance From Site	Contact	NGR
218	Points of Interest - Commercial Services Name: Triangle Motorworks Ltd Location: 8 Nelson Road, Twickenham, TW2 7AU Category: Repair and Servicing Class Code: Vehicle Repair, Testing and Servicing Positional Accuracy: Positioned to address or location	A17SW (NW)	948	9	514477 174224
219	Points of Interest - Commercial Services Name: Clarke Iron Location: Arch 34 Popes Gro, Twickenham, Middlesex, TW2 5TA Category: Construction Services Class Code: Metalworkers Including Blacksmiths Positional Accuracy: Positioned to address or location	A3NE (S)	950	9	515616 172718
219	Points of Interest - Commercial Services Name: Clarke Iron Ltd Location: 34 Popes Grove, Twickenham, TW1 4JY Category: Construction Services Class Code: Metalworkers Including Blacksmiths Positional Accuracy: Positioned to address or location	A3NE (S)	952	9	515618 172716
219	Points of Interest - Commercial Services Name: Arch Welding & Fabrication Location: 40 Popes Grove, Twickenham, TW1 4JY Category: Construction Services Class Code: Metalworkers Including Blacksmiths Positional Accuracy: Positioned to address or location	A8SE (S)	955	9	515648 172722
220	Points of Interest - Commercial Services Name: Shell Oak Lane Location: 5-11 Richmond Road, Twickenham, TW1 3AB Category: Personal, Consumer and other Services Class Code: Vehicle Cleaning Services Positional Accuracy: Positioned to address or location	A15SW (E)	956	9	516452 173501
220	Points of Interest - Commercial Services Name: Car Wash Location: 5-11 Richmond Road, Twickenham, TW1 3AB Category: Personal, Consumer and other Services Class Code: Vehicle Cleaning Services Positional Accuracy: Positioned to address or location	A15SW (E)	961	9	516459 173508
220	Points of Interest - Commercial Services Name: Shell Car Wash Location: Oak Lane Service Station 5-11, Richmond Road, Twickenham, TW1 3AB Category: Personal, Consumer and other Services Class Code: Vehicle Cleaning Services Positional Accuracy: Positioned to address or location	A15SW (E)	969	9	516465 173499
221	Points of Interest - Commercial Services Name: S K Auto Locksmith Location: Thames Eyot, Cross Deep, Twickenham, TW1 4QL Category: Repair and Servicing Class Code: Vehicle Repair, Testing and Servicing Positional Accuracy: Positioned to address or location	A9SE (SE)	964	9	516199 173021
222	Points of Interest - Commercial Services Name: Cross County Services Ltd Location: 24 Bridge Way, Twickenham, TW2 7JJ Category: Transport, Storage and Delivery Class Code: Distribution and Haulage Positional Accuracy: Positioned to address or location	A11SE (W)	968	9	514354 173577
223	Points of Interest - Commercial Services Name: Ian Rattray Films Ltd Location: 10 Wiltshire Gardens, Twickenham, TW2 6ND Category: Transport, Storage and Delivery Class Code: Distribution and Haulage Positional Accuracy: Positioned to address or location	A7NW (SW)	973	9	514475 173242
224	Points of Interest - Education and Health Name: St Johns & Amyand House Location: St. Johns & Amyand House, Strafford Road, Twickenham, TW1 3AD Category: Health Practitioners and Establishments Class Code: Hospitals Positional Accuracy: Positioned to address or location	A14SE (E)	888	9	516405 173668
225	Points of Interest - Education and Health Name: Radiation Consultancy Location: Ash House Business Centre 8, Second Cross Road, Twickenham, TW2 5RF Category: Health Practitioners and Establishments Class Code: Hospitals Positional Accuracy: Positioned to address or location	A8SW (S)	915	9	515105 172757

Map ID	Details	Quadrant Reference (Compass Direction)	Estimated Distance From Site	Contact	NGR
225	Points of Interest - Education and Health Name: Radiation Consultancy Service Ltd Location: Ash House Business Centre 8, Second Cross Road, Twickenham, TW2 5RF Category: Health Practitioners and Establishments Class Code: Hospitals Positional Accuracy: Positioned to address or location	A8SW (S)	915	9	515105 172757
226	Points of Interest - Manufacturing and Production Name: Works Location: Not Supplied Category: Industrial Features Class Code: Unspecified Works Or Factories Positional Accuracy: Positioned to an adjacent address or location	A8NW (SW)	344	9	515193 173337
226	Points of Interest - Manufacturing and Production Name: Works Location: TW2 Category: Industrial Features Class Code: Unspecified Works Or Factories Positional Accuracy: Positioned to an adjacent address or location	A8NW (SW)	344	9	515193 173337
227	Points of Interest - Manufacturing and Production Name: Enessa Works Location: Not Supplied Category: Industrial Features Class Code: Unspecified Works Or Factories Positional Accuracy: Positioned to an adjacent address or location	A8NW (S)	401	9	515344 173234
227	Points of Interest - Manufacturing and Production Name: Enessa Works Location: TW2 Category: Industrial Features Class Code: Unspecified Works Or Factories Positional Accuracy: Positioned to address or location	A8NW (S)	403	9	515347 173232
227	Points of Interest - Manufacturing and Production Name: Works Location: TW2 Category: Industrial Features Class Code: Unspecified Works Or Factories Positional Accuracy: Positioned to address or location	A8NW (S)	439	9	515373 173196
227	Points of Interest - Manufacturing and Production Name: Works Location: Not Supplied Category: Industrial Features Class Code: Unspecified Works Or Factories Positional Accuracy: Positioned to an adjacent address or location	A8NW (S)	441	9	515372 173194
227	Points of Interest - Manufacturing and Production Name: Works Location: Not Supplied Category: Industrial Features Class Code: Unspecified Works Or Factories Positional Accuracy: Positioned to an adjacent address or location	A8NW (S)	451	9	515363 173184
227	Points of Interest - Manufacturing and Production Name: Works Location: TW2 Category: Industrial Features Class Code: Unspecified Works Or Factories Positional Accuracy: Positioned to address or location	A8NW (S)	452	9	515366 173182
227	Points of Interest - Manufacturing and Production Name: Works Location: Not Supplied Category: Industrial Features Class Code: Unspecified Works Or Factories Positional Accuracy: Positioned to an adjacent address or location	A8NW (S)	453	9	515375 173182
227	Points of Interest - Manufacturing and Production Name: Works Location: TW2 Category: Industrial Features Class Code: Unspecified Works Or Factories Positional Accuracy: Positioned to an adjacent address or location	A8NW (S)	453	9	515376 173182
228	Points of Interest - Manufacturing and Production Name: Works Location: Not Supplied Category: Industrial Features Class Code: Unspecified Works Or Factories Positional Accuracy: Positioned to an adjacent address or location	A14NW (NE)	420	9	515847 173990

Map ID	Details	Quadrant Reference (Compass Direction)	Estimated Distance From Site	Contact	NGR
229	Points of Interest - Manufacturing and Production Name: Works Location: TW1 Category: Industrial Features Class Code: Unspecified Works Or Factories Positional Accuracy: Positioned to address or location	A8NE (S)	516	9	515598 173173
230	Points of Interest - Manufacturing and Production Name: Works Location: TW1 Category: Industrial Features Class Code: Unspecified Works Or Factories Positional Accuracy: Positioned to address or location	A8NE (S)	517	9	515562 173156
230	Points of Interest - Manufacturing and Production Name: Works Location: TW2 Category: Industrial Features Class Code: Unspecified Works Or Factories Positional Accuracy: Positioned to address or location	A8NE (S)	527	9	515494 173123
230	Points of Interest - Manufacturing and Production Name: Works Location: Not Supplied Category: Industrial Features Class Code: Unspecified Works Or Factories Positional Accuracy: Positioned to an adjacent address or location	A8NE (S)	531	9	515494 173119
230	Points of Interest - Manufacturing and Production Name: Works Location: TW1 Category: Industrial Features Class Code: Unspecified Works Or Factories Positional Accuracy: Positioned to an adjacent address or location	A8NE (S)	535	9	515576 173143
231	Points of Interest - Manufacturing and Production Name: Tanks Location: TW1 Category: Industrial Features Class Code: Tanks (Generic) Positional Accuracy: Positioned to an adjacent address or location	A18SE (N)	533	9	515595 174347
232	Points of Interest - Manufacturing and Production Name: Tank Location: TW2 Category: Industrial Features Class Code: Tanks (Generic) Positional Accuracy: Positioned to an adjacent address or location	A17SE (NW)	539	9	515067 174245
233	Points of Interest - Manufacturing and Production Name: Works Location: Not Supplied Category: Industrial Features Class Code: Unspecified Works Or Factories Positional Accuracy: Positioned to an adjacent address or location	A8NE (S)	560	9	515418 173077
233	Points of Interest - Manufacturing and Production Name: Works Location: TW2 Category: Industrial Features Class Code: Unspecified Works Or Factories Positional Accuracy: Positioned to an adjacent address or location	A8NE (S)	560	9	515418 173077
233	Points of Interest - Manufacturing and Production Name: Works Location: Not Supplied Category: Industrial Features Class Code: Unspecified Works Or Factories Positional Accuracy: Positioned to an adjacent address or location	A8NW (S)	571	9	515408 173065
233	Points of Interest - Manufacturing and Production Name: Works Location: TW2 Category: Industrial Features Class Code: Unspecified Works Or Factories Positional Accuracy: Positioned to address or location	A8NW (S)	574	9	515409 173062
234	Points of Interest - Manufacturing and Production Name: Works Location: TW2 Category: Industrial Features Class Code: Unspecified Works Or Factories Positional Accuracy: Positioned to address or location	A8NW (S)	562	9	515220 173092

Map ID	Details	Quadrant Reference (Compass Direction)	Estimated Distance From Site	Contact	NGR
234	Points of Interest - Manufacturing and Production Name: Works Location: Not Supplied Category: Industrial Features Class Code: Unspecified Works Or Factories Positional Accuracy: Positioned to an adjacent address or location	A8NW (S)	563	9	515219 173091
234	Points of Interest - Manufacturing and Production Name: Works Location: Not Supplied Category: Industrial Features Class Code: Unspecified Works Or Factories Positional Accuracy: Positioned to an adjacent address or location	A8NW (S)	582	9	515191 173079
234	Points of Interest - Manufacturing and Production Name: Works Location: TW2 Category: Industrial Features Class Code: Unspecified Works Or Factories Positional Accuracy: Positioned to an adjacent address or location	A8NW (S)	585	9	515186 173078
235	Points of Interest - Manufacturing and Production Name: Works Location: Not Supplied Category: Industrial Features Class Code: Unspecified Works Or Factories Positional Accuracy: Positioned to an adjacent address or location	A8NW (S)	578	9	515314 173059
235	Points of Interest - Manufacturing and Production Name: Works Location: TW2 Category: Industrial Features Class Code: Unspecified Works Or Factories Positional Accuracy: Positioned to address or location	A8SW (S)	580	9	515314 173057
236	Points of Interest - Manufacturing and Production Name: Works Location: Not Supplied Category: Industrial Features Class Code: Unspecified Works Or Factories Positional Accuracy: Positioned to an adjacent address or location	A8NW (SW)	606	9	515093 173094
236	Points of Interest - Manufacturing and Production Name: Works Location: TW2 Category: Industrial Features Class Code: Unspecified Works Or Factories Positional Accuracy: Positioned to address or location	A8NW (SW)	611	9	515086 173092
236	Points of Interest - Manufacturing and Production Name: Mereway Industry Location: TW2 Category: Industrial Features Class Code: Business Parks and Industrial Estates Positional Accuracy: Positioned to an adjacent address or location	A7NE (SW)	625	9	515048 173096
237	Points of Interest - Manufacturing and Production Name: Tank Location: TW1 Category: Industrial Features Class Code: Tanks (Generic) Positional Accuracy: Positioned to an adjacent address or location	A18NE (N)	644	9	515492 174476
238	Points of Interest - Manufacturing and Production Name: Regus Plc Location: Regal House 70, London Road, Twickenham, TW1 3QS Category: Industrial Features Class Code: Business Parks and Industrial Estates Positional Accuracy: Positioned to address or location	A14SE (E)	652	9	516162 173603
239	Points of Interest - Manufacturing and Production Name: Works Location: Not Supplied Category: Industrial Features Class Code: Unspecified Works Or Factories Positional Accuracy: Positioned to an adjacent address or location	A14SE (SE)	662	9	516113 173413
239	Points of Interest - Manufacturing and Production Name: Works Location: TW1 Category: Industrial Features Class Code: Unspecified Works Or Factories Positional Accuracy: Positioned to an adjacent address or location	A14SE (SE)	662	9	516113 173413

Map ID	Details	Quadrant Reference (Compass Direction)	Estimated Distance From Site	Contact	NGR
240	Points of Interest - Manufacturing and Production Name: Tank Location: TW1 Category: Industrial Features Class Code: Tanks (Generic) Positional Accuracy: Positioned to an adjacent address or location	A14NE (E)	669	9	516167 173863
241	Points of Interest - Manufacturing and Production Name: Works Location: Not Supplied Category: Industrial Features Class Code: Unspecified Works Or Factories Positional Accuracy: Positioned to an adjacent address or location	A7SE (SW)	695	9	515049 173016
241	Points of Interest - Manufacturing and Production Name: Works Location: TW2 Category: Industrial Features Class Code: Unspecified Works Or Factories Positional Accuracy: Positioned to an adjacent address or location	A7SE (SW)	695	9	515049 173016
242	Points of Interest - Manufacturing and Production Name: Works Location: TW1 Category: Industrial Features Class Code: Unspecified Works Or Factories Positional Accuracy: Positioned to an adjacent address or location	A9NE (SE)	781	9	516219 173358
242	Points of Interest - Manufacturing and Production Name: Works Location: Not Supplied Category: Industrial Features Class Code: Unspecified Works Or Factories Positional Accuracy: Positioned to an adjacent address or location	A9NE (SE)	782	9	516219 173357
242	Points of Interest - Manufacturing and Production Name: Works Location: Not Supplied Category: Industrial Features Class Code: Unspecified Works Or Factories Positional Accuracy: Positioned to an adjacent address or location	A9NE (SE)	813	9	516215 173284
243	Points of Interest - Manufacturing and Production Name: Works Location: Not Supplied Category: Industrial Features Class Code: Unspecified Works Or Factories Positional Accuracy: Positioned to an adjacent address or location	A9NE (SE)	785	9	516112 173190
243	Points of Interest - Manufacturing and Production Name: Works Location: TW1 Category: Industrial Features Class Code: Unspecified Works Or Factories Positional Accuracy: Positioned to an adjacent address or location	A9NE (SE)	785	9	516112 173190
244	Points of Interest - Manufacturing and Production Name: Works Location: Not Supplied Category: Industrial Features Class Code: Unspecified Works Or Factories Positional Accuracy: Positioned to an adjacent address or location	A7SE (SW)	830	9	514975 172903
244	Points of Interest - Manufacturing and Production Name: Ash House Business Centre Location: Ash House Business Centre 8, Second Cross Road, Twickenham, TW2 5RF Category: Industrial Features Class Code: Business Parks and Industrial Estates Positional Accuracy: Positioned to address or location	A7SE (SW)	878	9	515011 172831
245	Points of Interest - Manufacturing and Production Name: Tanks Location: TW2 Category: Industrial Features Class Code: Tanks (Generic) Positional Accuracy: Positioned to an adjacent address or location	A17SW (NW)	851	9	514602 174241
246	Points of Interest - Manufacturing and Production Name: Ash House Business Centre Location: Ash House Business Centre 8, Second Cross Road, Twickenham, TW2 5RF Category: Industrial Features Class Code: Business Parks and Industrial Estates Positional Accuracy: Positioned to address or location	A8SW (S)	915	9	515105 172757

Map ID	Details	Quadrant Reference (Compass Direction)	Estimated Distance From Site	Contact	NGR
246	Points of Interest - Manufacturing and Production Name: Works Location: Not Supplied Category: Industrial Features Class Code: Unspecified Works Or Factories Positional Accuracy: Positioned to an adjacent address or location	A8SW (S)	921	9	515106 172751
246	Points of Interest - Manufacturing and Production Name: Works Location: TW2 Category: Industrial Features Class Code: Unspecified Works Or Factories Positional Accuracy: Positioned to an adjacent address or location	A8SW (S)	921	9	515102 172752
247	Points of Interest - Manufacturing and Production Name: Nicol House (Works) Location: Not Supplied Category: Industrial Features Class Code: Unspecified Works Or Factories Positional Accuracy: Positioned to an adjacent address or location	A7SE (SW)	986	9	514963 172735
248	Points of Interest - Manufacturing and Production Name: Works Location: Not Supplied Category: Industrial Features Class Code: Unspecified Works Or Factories Positional Accuracy: Positioned to an adjacent address or location	A15SW (E)	987	9	516492 173545
248	Points of Interest - Manufacturing and Production Name: Works Location: TW1 Category: Industrial Features Class Code: Unspecified Works Or Factories Positional Accuracy: Positioned to address or location	A15SW (E)	991	9	516496 173543
249	Points of Interest - Public Infrastructure Name: Weir Location: TW2 Category: Water Class Code: Weirs, Sluices and Dams Positional Accuracy: Positioned to an adjacent address or location	A13SE (S)	165	9	515458 173495
249	Points of Interest - Public Infrastructure Name: Weir Location: TW2 Category: Water Class Code: Weirs, Sluices and Dams Positional Accuracy: Positioned to an adjacent address or location	A13SE (S)	166	9	515460 173495
250	Points of Interest - Public Infrastructure Name: Weir Location: TW2 Category: Water Class Code: Weirs, Sluices and Dams Positional Accuracy: Positioned to an adjacent address or location	A13SW (S)	186	9	515339 173450
250	Points of Interest - Public Infrastructure Name: Weir Location: TW2 Category: Water Class Code: Weirs, Sluices and Dams Positional Accuracy: Positioned to an adjacent address or location	A13SW (S)	187	9	515337 173450
251	Points of Interest - Public Infrastructure Name: Weir Location: TW2 Category: Water Class Code: Weirs, Sluices and Dams Positional Accuracy: Positioned to an adjacent address or location	A8NW (SW)	358	9	515162 173340
251	Points of Interest - Public Infrastructure Name: Weir Location: TW2 Category: Water Class Code: Weirs, Sluices and Dams Positional Accuracy: Positioned to an adjacent address or location	A8NW (SW)	359	9	515160 173341
252	Points of Interest - Public Infrastructure Name: Outfall Location: TW2 Category: Infrastructure and Facilities Class Code: Waste Storage, Processing and Disposal Positional Accuracy: Positioned to an adjacent address or location	A12SE (SW)	395	9	515035 173420

Map ID	Details	Quadrant Reference (Compass Direction)	Estimated Distance From Site	Contact	NGR
252	Points of Interest - Public Infrastructure Name: Outfall Location: TW2 Category: Infrastructure and Facilities Class Code: Waste Storage, Processing and Disposal Positional Accuracy: Positioned to an adjacent address or location	A12SE (SW)	403	9	515032 173410
253	Points of Interest - Public Infrastructure Name: Weir Location: TW1 Category: Water Class Code: Weirs, Sluices and Dams Positional Accuracy: Positioned to an adjacent address or location	A14SW (E)	450	9	515967 173693
253	Points of Interest - Public Infrastructure Name: Weir Location: TW1 Category: Water Class Code: Weirs, Sluices and Dams Positional Accuracy: Positioned to an adjacent address or location	A14SW (E)	452	9	515969 173693
253	Points of Interest - Public Infrastructure Name: Weir Location: TW1 Category: Water Class Code: Weirs, Sluices and Dams Positional Accuracy: Positioned to an adjacent address or location	A14SW (E)	536	9	516053 173726
253	Points of Interest - Public Infrastructure Name: Weir Location: TW1 Category: Water Class Code: Weirs, Sluices and Dams Positional Accuracy: Positioned to an adjacent address or location	A14SW (E)	539	9	516056 173727
254	Points of Interest - Public Infrastructure Name: Bishco Location: Electroline House 15, Lion Road, Twickenham, TW1 4JH Category: Infrastructure and Facilities Class Code: Waste Storage, Processing and Disposal Positional Accuracy: Positioned to address or location	A8NE (S)	487	9	515568 173192
254	Points of Interest - Public Infrastructure Name: Bishco London Ltd Location: Electroline House 15, Lion Road, Twickenham, TW1 4JH Category: Infrastructure and Facilities Class Code: Waste Storage, Processing and Disposal Positional Accuracy: Positioned to address or location	A8NE (S)	487	9	515568 173192
255	Points of Interest - Public Infrastructure Name: Weir Location: TW2 Category: Water Class Code: Weirs, Sluices and Dams Positional Accuracy: Positioned to an adjacent address or location	A7NE (SW)	528	9	514965 173292
255	Points of Interest - Public Infrastructure Name: Weir Location: TW2 Category: Water Class Code: Weirs, Sluices and Dams Positional Accuracy: Positioned to an adjacent address or location	A7NE (SW)	530	9	514963 173291
256	Points of Interest - Public Infrastructure Name: Barnham's Location: 190 Heath Road, Twickenham, TW2 5TX Category: Infrastructure and Facilities Class Code: Waste Storage, Processing and Disposal Positional Accuracy: Positioned to address or location	A8NE (S)	560	9	515507 173093
257	Points of Interest - Public Infrastructure Name: Weir Location: TW1 Category: Water Class Code: Weirs, Sluices and Dams Positional Accuracy: Positioned to an adjacent address or location	A14NE (E)	627	9	516144 173734
257	Points of Interest - Public Infrastructure Name: Weir Location: TW1 Category: Water Class Code: Weirs, Sluices and Dams Positional Accuracy: Positioned to an adjacent address or location	A14NE (E)	630	9	516147 173735

Map ID	Details	Quadrant Reference (Compass Direction)	Estimated Distance From Site	Contact	NGR
257	Points of Interest - Public Infrastructure Name: Twickenham Rail Station Location: Mary'S Terrace, TW1 Category: Public Transport, Stations and Infrastructure Class Code: Railway Stations, Junctions and Halts Positional Accuracy: Positioned to address or location	A14SE (E)	654	9	516171 173705
257	Points of Interest - Public Infrastructure Name: Twickenham Station Location: Mary'S Terrace, TW1 Category: Public Transport, Stations and Infrastructure Class Code: Railway Stations, Junctions and Halts Positional Accuracy: Positioned to address or location	A14SE (E)	654	9	516171 173705
257	Points of Interest - Public Infrastructure Name: Weir Location: TW1 Category: Water Class Code: Weirs, Sluices and Dams Positional Accuracy: Positioned to an adjacent address or location	A14NE (E)	718	9	516232 173771
257	Points of Interest - Public Infrastructure Name: Weir Location: TW1 Category: Water Class Code: Weirs, Sluices and Dams Positional Accuracy: Positioned to an adjacent address or location	A14NE (E)	720	9	516234 173772
258	Points of Interest - Public Infrastructure Name: All Your Junk Ltd Location: 20 Milner Drive, Twickenham, TW2 7PJ Category: Infrastructure and Facilities Class Code: Waste Storage, Processing and Disposal Positional Accuracy: Positioned to address or location	A12NW (W)	663	9	514669 173950
258	Points of Interest - Public Infrastructure Name: All Your Junk Location: 20 Milner Drive, Twickenham, TW2 7PJ Category: Infrastructure and Facilities Class Code: Waste Storage, Processing and Disposal Positional Accuracy: Positioned to address or location	A12NW (W)	663	9	514669 173950
259	Points of Interest - Public Infrastructure Name: Twickenham Police Station Location: Twickenham Police Station 41, London Road, Twickenham, TW1 3SY Category: Central and Local Government Class Code: Police Stations Positional Accuracy: Positioned to address or location	A14SE (E)	729	9	516191 173423
259	Points of Interest - Public Infrastructure Name: Metropolitan Police Service Location: 41 London Road, Twickenham, TW1 3SY Category: Central and Local Government Class Code: Police Stations Positional Accuracy: Positioned to address or location	A14SE (E)	729	9	516191 173423
259	Points of Interest - Public Infrastructure Name: Metropolitan Police Service Twickenham Location: 41 London Road, Twickenham, TW1 3SY Category: Central and Local Government Class Code: Police Stations Positional Accuracy: Positioned to address or location	A14SE (E)	729	9	516191 173423
260	Points of Interest - Public Infrastructure Name: Amenity Centre Location: TW7 Category: Infrastructure and Facilities Class Code: Refuse Disposal Facilities Positional Accuracy: Positioned to an adjacent address or location	A19NW (NE)	787	9	515866 174505
261	Points of Interest - Public Infrastructure Name: Tesco Petrol Station Location: Mogden Lane, Isleworth, TW7 7JY Category: Road And Rail Class Code: Petrol and Fuel Stations Positional Accuracy: Positioned to address or location	A18NE (N)	801	9	515418 174633
261	Points of Interest - Public Infrastructure Name: Tesco Twickenham Extra Location: Mogden Lane, Rugby Road, Twickenham, TW7 7JY Category: Road And Rail Class Code: Petrol and Fuel Stations Positional Accuracy: Positioned to address or location	A18NE (N)	802	9	515419 174634

Map ID	Details	Quadrant Reference (Compass Direction)	Estimated Distance From Site	Contact	NGR
262	Points of Interest - Public Infrastructure Name: Weir Location: TW1 Category: Water Class Code: Weirs, Sluices and Dams Positional Accuracy: Positioned to an adjacent address or location	A14NE (E)	812	9	516319 173832
262	Points of Interest - Public Infrastructure Name: Weir Location: TW1 Category: Water Class Code: Weirs, Sluices and Dams Positional Accuracy: Positioned to an adjacent address or location	A14NE (E)	815	9	516322 173833
262	Points of Interest - Public Infrastructure Name: Weir Location: TW1 Category: Water Class Code: Weirs, Sluices and Dams Positional Accuracy: Positioned to an adjacent address or location	A14NE (E)	856	9	516346 173919
262	Points of Interest - Public Infrastructure Name: Weir Location: TW1 Category: Water Class Code: Weirs, Sluices and Dams Positional Accuracy: Positioned to an adjacent address or location	A14NE (E)	858	9	516348 173919
263	Points of Interest - Public Infrastructure Name: Tesco Petrol Filling Station Location: Mogden Lane, Isleworth, TW7 7JY Category: Road And Rail Class Code: Petrol and Fuel Stations Positional Accuracy: Positioned to address or location	A18NE (N)	832	9	515603 174652
264	Points of Interest - Public Infrastructure Name: Oak Lane Cemetery Location: Not Supplied Category: Infrastructure and Facilities Class Code: Cemeteries and Crematoria Positional Accuracy: Positioned to an adjacent address or location	A14SE (E)	881	9	516386 173556
264	Points of Interest - Public Infrastructure Name: Oak Lane Cemetery Location: TW1 Category: Infrastructure and Facilities Class Code: Cemeteries and Crematoria Positional Accuracy: Positioned to an adjacent address or location	A14SE (E)	892	9	516398 173557
264	Points of Interest - Public Infrastructure Name: Shell Location: 5-11 Richmond Road, Twickenham, TW1 3AB Category: Road And Rail Class Code: Petrol and Fuel Stations Positional Accuracy: Positioned to address or location	A15SW (E)	961	9	516459 173508
264	Points of Interest - Public Infrastructure Name: Shell Oak Lane Location: 5-11 Richmond Road, Twickenham, TW1 3AB Category: Road And Rail Class Code: Petrol and Fuel Stations Positional Accuracy: Positioned to address or location	A15SW (E)	961	9	516459 173508
264	Points of Interest - Public Infrastructure Name: Shell Oak Lane Location: 5-11 Richmond Road, Twickenham, TW1 3AB Category: Road And Rail Class Code: Petrol and Fuel Stations Positional Accuracy: Positioned to address or location	A15SW (E)	961	9	516459 173508
265	Points of Interest - Public Infrastructure Name: Weir Location: TW1 Category: Water Class Code: Weirs, Sluices and Dams Positional Accuracy: Positioned to an adjacent address or location	A19SE (E)	897	9	516324 174097
265	Points of Interest - Public Infrastructure Name: Weir Location: TW1 Category: Water Class Code: Weirs, Sluices and Dams Positional Accuracy: Positioned to an adjacent address or location	A19SE (NE)	897	9	516290 174171

Map ID	Details	Quadrant Reference (Compass Direction)	Estimated Distance From Site	Contact	NGR
265	Points of Interest - Public Infrastructure Name: Weir Location: TW1 Category: Water Class Code: Weirs, Sluices and Dams Positional Accuracy: Positioned to an adjacent address or location	A19SE (E)	902	9	516328 174098
266	Points of Interest - Public Infrastructure Name: Weir Location: TW1 Category: Water Class Code: Weirs, Sluices and Dams Positional Accuracy: Positioned to an adjacent address or location	A14NE (E)	899	9	516361 174012
266	Points of Interest - Public Infrastructure Name: Weir Location: TW1 Category: Water Class Code: Weirs, Sluices and Dams Positional Accuracy: Positioned to an adjacent address or location	A14NE (E)	902	9	516364 174014
267	Points of Interest - Public Infrastructure Name: Recycling Business Location: TW2 Category: Infrastructure and Facilities Class Code: Recycling Centres Positional Accuracy: Positioned to an adjacent address or location	A17SW (NW)	967	9	514478 174262
268	Points of Interest - Public Infrastructure Name: Weir Location: TW1 Category: Water Class Code: Weirs, Sluices and Dams Positional Accuracy: Positioned to an adjacent address or location	A19SE (NE)	979	9	516332 174272
268	Points of Interest - Public Infrastructure Name: Weir Location: TW1 Category: Water Class Code: Weirs, Sluices and Dams Positional Accuracy: Positioned to an adjacent address or location	A19SE (NE)	982	9	516335 174273
269	Points of Interest - Recreational and Environmental Name: Playground Location: Craneford Way, TW2 Category: Recreational Class Code: Playgrounds Positional Accuracy: Positioned to address or location	A13SW (S)	53	9	515379 173583
270	Points of Interest - Recreational and Environmental Name: Playground Location: TW1 Category: Recreational Class Code: Playgrounds Positional Accuracy: Positioned to an adjacent address or location	A19SW (NE)	476	9	515752 174206
270	Points of Interest - Recreational and Environmental Name: Playground Location: Not Supplied Category: Recreational Class Code: Playgrounds Positional Accuracy: Positioned to an adjacent address or location	A19SW (NE)	477	9	515752 174207
271	Points of Interest - Recreational and Environmental Name: Play Area Location: TW2 Category: Recreational Class Code: Playgrounds Positional Accuracy: Positioned to an adjacent address or location	A12SE (W)	524	9	514784 173710
271	Points of Interest - Recreational and Environmental Name: Play Area Location: TW2 Category: Recreational Class Code: Playgrounds Positional Accuracy: Positioned to an adjacent address or location	A12SW (W)	591	9	514722 173667
272	Points of Interest - Recreational and Environmental Name: Play Area Location: TW1 Category: Recreational Class Code: Playgrounds Positional Accuracy: Positioned to an adjacent address or location	A14NW (NE)	596	9	516028 174020

Map ID	Details	Quadrant Reference (Compass Direction)	Estimated Distance From Site	Contact	NGR
273	Points of Interest - Recreational and Environmental Name: Playground Location: TW2 Category: Recreational Class Code: Playgrounds Positional Accuracy: Positioned to an adjacent address or location	A17SE (NW)	617	9	515003 174299
273	Points of Interest - Recreational and Environmental Name: Playground Location: Duke Of Cambridge Close, TW2 Category: Recreational Class Code: Playgrounds Positional Accuracy: Positioned to address or location	A17SE (NW)	618	9	514993 174295
274	Points of Interest - Recreational and Environmental Name: Playground Location: Meadway, TW2 Category: Recreational Class Code: Playgrounds Positional Accuracy: Positioned to address or location	A7NE (SW)	675	9	514794 173277
274	Points of Interest - Recreational and Environmental Name: Playground Location: Not Supplied Category: Recreational Class Code: Playgrounds Positional Accuracy: Positioned to an adjacent address or location	A7NE (SW)	676	9	514788 173285
275	Points of Interest - Recreational and Environmental Name: Playground Location: Not Supplied Category: Recreational Class Code: Playgrounds Positional Accuracy: Positioned to an adjacent address or location	A17SE (NW)	728	9	514929 174385
275	Points of Interest - Recreational and Environmental Name: Playground Location: Nr Kneller Gardens, TW7 Category: Recreational Class Code: Playgrounds Positional Accuracy: Positioned to an adjacent address or location	A17SE (NW)	729	9	514929 174386
276	Points of Interest - Recreational and Environmental Name: Play Area Location: TW1 Category: Recreational Class Code: Playgrounds Positional Accuracy: Positioned to an adjacent address or location	A9NE (SE)	750	9	516160 173315
276	Points of Interest - Recreational and Environmental Name: Play Area Location: Not Supplied Category: Recreational Class Code: Playgrounds Positional Accuracy: Positioned to an adjacent address or location	A9NE (SE)	754	9	516164 173315
277	Points of Interest - Recreational and Environmental Name: Playground Location: Not Supplied Category: Recreational Class Code: Playgrounds Positional Accuracy: Positioned to an adjacent address or location	A18NE (N)	815	9	515739 174597
277	Points of Interest - Recreational and Environmental Name: Playground Location: Nr Summerwood Road, TW7 Category: Recreational Class Code: Playgrounds Positional Accuracy: Positioned to an adjacent address or location	A18NE (N)	815	9	515739 174597
278	Points of Interest - Recreational and Environmental Name: Play Area Location: TW7 Category: Recreational Class Code: Playgrounds Positional Accuracy: Positioned to an adjacent address or location	A19NW (NE)	853	9	515892 174567
279	Points of Interest - Recreational and Environmental Name: Playground Location: Not Supplied Category: Recreational Class Code: Playgrounds Positional Accuracy: Positioned to an adjacent address or location	A14NE (E)	913	9	516386 173984

Map ID	Details	Quadrant Reference (Compass Direction)	Estimated Distance From Site	Contact	NGR
279	Points of Interest - Recreational and Environmental Name: Playground Location: Lancaster Place, TW1 Category: Recreational Class Code: Playgrounds Positional Accuracy: Positioned to address or location	A14NE (E)	917	9	516388 173990
279	Points of Interest - Recreational and Environmental Name: Playground Location: Lancaster Place, TW1 Category: Recreational Class Code: Playgrounds Positional Accuracy: Positioned to address or location	A14NE (E)	919	9	516389 173992
280	Points of Interest - Recreational and Environmental Name: Playground Location: Not Supplied Category: Recreational Class Code: Playgrounds Positional Accuracy: Positioned to an adjacent address or location	A18NE (N)	925	9	515727 174717
280	Points of Interest - Recreational and Environmental Name: Playground Location: Summerwood Road, TW7 Category: Recreational Class Code: Playgrounds Positional Accuracy: Positioned to an adjacent address or location	A18NE (N)	925	9	515727 174717
281	Points of Interest - Recreational and Environmental Name: Playground Location: Wharf Lane, TW1 Category: Recreational Class Code: Playgrounds Positional Accuracy: Positioned to an adjacent address or location	A9NE (SE)	928	9	516247 173128
282	Points of Interest - Recreational and Environmental Name: Play Area Location: TW7 Category: Recreational Class Code: Playgrounds Positional Accuracy: Positioned to an adjacent address or location	A19NW (NE)	935	9	515902 174655
283	Points of Interest - Recreational and Environmental Name: Playground Location: Summerwood Road, TW7 Category: Recreational Class Code: Playgrounds Positional Accuracy: Positioned to address or location	A19NW (NE)	951	9	516014 174603

Agency & Hydrological	Version	Update Cycle
Contaminated Land Register Entries and Notices Royal Borough of Kingston upon Thames - Environmental Health Department Environment Agency - Head Office Spelthorne Borough Council - Environmental Health Department London Borough of Hillingdon - Environmental Protection Unit London Borough of Richmond upon Thames - Planning and Review Department Elmbridge Borough Council - Environmental Health Department London Borough of Ealing - Environmental Health and Trading Standards Division London Borough of Hounslow - Contaminated Land Section London Borough of Wandsworth - Environmental Health Department	April 2013 June 2020 November 2017 October 2017 October 2017 September 2017 September 2017 September 2017 September 2017	Annual Rolling Update Annually Annual Rolling Update Annual Rolling Update Annual Rolling Update Annual Rolling Update Annual Rolling Update Annual Rolling Update Annual Rolling Update
Discharge Consents Environment Agency - Thames Region	April 2022	Quarterly
Enforcement and Prohibition Notices Environment Agency - Thames Region	March 2013	
Integrated Pollution Controls Environment Agency - Thames Region	January 2009	
Integrated Pollution Prevention And Control Environment Agency - South East Region - Kent & South London Area Environment Agency - South East Region - North East Thames Area Environment Agency - South East Region - West Thames Area Environment Agency - Thames Region	April 2022 April 2022 April 2022 April 2022	Quarterly Quarterly Quarterly Quarterly
Local Authority Integrated Pollution Prevention And Control London Borough of Hillingdon - Environmental Health Department London Borough of Wandsworth - Environmental Health Department Elmbridge Borough Council - Environmental Health Department Spelthorne Borough Council - Environmental Health Department London Borough of Hounslow - Environmental Health Department London Borough of Richmond upon Thames - Environmental Health Department London Borough of Ealing - Environmental Health and Trading Standards Division Royal Borough of Kingston upon Thames - Environmental Health Department London Port Health Authority - Environmental Services	August 2014 August 2014 December 2014 December 2014 February 2013 January 2015 July 2015 June 2016 October 2014	Variable Variable Variable Variable Variable Variable Variable Variable Variable
Local Authority Pollution Prevention and Controls London Borough of Hillingdon - Environmental Health Department London Borough of Wandsworth - Environmental Health Department Elmbridge Borough Council - Environmental Health Department Spelthorne Borough Council - Environmental Health Department London Borough of Hounslow - Environmental Health Department London Borough of Richmond upon Thames - Environmental Health Department London Borough of Ealing - Environmental Health and Trading Standards Division Royal Borough of Kingston upon Thames - Environmental Health Department London Port Health Authority - Environmental Services	August 2014 August 2014 December 2014 December 2014 February 2013 January 2015 July 2015 June 2016 October 2014	Annual Rolling Update Annual Rolling Update Annual Rolling Update Annual Rolling Update Annual Rolling Update Annual Rolling Update Annual Rolling Update Annual Rolling Update Annual Rolling Update
Local Authority Pollution Prevention and Control Enforcements London Borough of Hillingdon - Environmental Health Department London Borough of Wandsworth - Environmental Health Department Elmbridge Borough Council - Environmental Health Department Spelthorne Borough Council - Environmental Health Department London Borough of Hounslow - Environmental Health Department London Borough of Richmond upon Thames - Environmental Health Department London Borough of Ealing - Environmental Health and Trading Standards Division Royal Borough of Kingston upon Thames - Environmental Health Department London Port Health Authority - Environmental Services	August 2014 August 2014 December 2014 December 2014 February 2013 January 2015 July 2015 June 2016 October 2014	Variable Variable Variable Variable Variable Variable Variable Variable Variable
Nearest Surface Water Feature Ordnance Survey	June 2022	
Pollution Incidents to Controlled Waters Environment Agency - Thames Region	September 1999	

Agency & Hydrological	Version	Update Cycle
Prosecutions Relating to Authorised Processes Environment Agency - Thames Region	July 2015	
Prosecutions Relating to Controlled Waters Environment Agency - Thames Region	March 2013	
Registered Radioactive Substances Environment Agency - Thames Region	June 2016	As notified
River Quality Environment Agency - Head Office	November 2001	Not Applicable
River Quality Biology Sampling Points Environment Agency - Head Office	April 2012	
River Quality Chemistry Sampling Points Environment Agency - Head Office	April 2012	
Substantiated Pollution Incident Register Environment Agency - South East Region - Kent & South London Area Environment Agency - South East Region - North East Thames Area Environment Agency - South East Region - West Thames Area Environment Agency - Thames Region - North East Area Environment Agency - Thames Region - South East Area	April 2022 April 2022 April 2022 April 2022 April 2022	Quarterly Quarterly Quarterly Quarterly Quarterly
Water Abstractions Environment Agency - Thames Region	July 2022	Quarterly
Water Industry Act Referrals Environment Agency - Thames Region	October 2017	
Groundwater Vulnerability Map Environment Agency - Head Office	June 2018	As notified
Bedrock Aquifer Designations Environment Agency - Head Office	January 2018	Annually
Superficial Aquifer Designations Environment Agency - Head Office	January 2018	Annually
Source Protection Zones Environment Agency - Head Office	July 2022	Bi-Annually
Extreme Flooding from Rivers or Sea without Defences Environment Agency - Head Office	August 2022	Quarterly
Flooding from Rivers or Sea without Defences Environment Agency - Head Office	August 2022	Quarterly
Areas Benefiting from Flood Defences Environment Agency - Head Office	August 2022	Quarterly
Flood Water Storage Areas Environment Agency - Head Office	August 2022	Quarterly
Flood Defences Environment Agency - Head Office	August 2022	Quarterly
OS Water Network Lines Ordnance Survey	July 2022	Quarterly
Surface Water 1 in 30 year Flood Extent Environment Agency - Head Office	May 2018	Annually
Surface Water 1 in 100 year Flood Extent Environment Agency - Head Office	May 2018	Annually
Surface Water 1 in 1000 year Flood Extent Environment Agency - Head Office	May 2018	Annually
Surface Water Suitability Environment Agency - Head Office	February 2016	Annually

Agency & Hydrological	Version	Update Cycle
BGS Groundwater Flooding Susceptibility British Geological Survey - National Geoscience Information Service	May 2013	As notified

Waste	Version	Update Cycle
BGS Recorded Landfill Sites British Geological Survey - National Geoscience Information Service	November 2002	As notified
Historical Landfill Sites Environment Agency - Head Office	April 2022	Quarterly
Integrated Pollution Control Registered Waste Sites Environment Agency - Thames Region	January 2009	Not Applicable
Licensed Waste Management Facilities (Landfill Boundaries) Environment Agency - South East Region - Kent & South London Area Environment Agency - South East Region - North East Thames Area Environment Agency - South East Region - West Thames Area Environment Agency - Thames Region - North East Area Environment Agency - Thames Region - South East Area	April 2022 April 2022 April 2022 April 2022 April 2022	Quarterly Quarterly Quarterly Quarterly Quarterly
Licensed Waste Management Facilities (Locations) Environment Agency - South East Region - Kent & South London Area Environment Agency - South East Region - North East Thames Area Environment Agency - South East Region - West Thames Area Environment Agency - Thames Region - North East Area Environment Agency - Thames Region - South East Area	April 2022 April 2022 April 2022 April 2022 April 2022	Quarterly Quarterly Quarterly Quarterly Quarterly
Local Authority Landfill Coverage Elmbridge Borough Council - Environmental Health Department London Borough of Ealing London Borough of Hillingdon - Environmental Health Department London Borough of Hounslow - Environmental Health Department London Borough of Richmond upon Thames London Borough of Wandsworth - Environmental Health Department Royal Borough of Kingston upon Thames - Environmental Health Department Spelthorne Borough Council - Environmental Health Department Surrey County Council	February 2003 February 2003 February 2003 February 2003 February 2003 February 2003 February 2003 February 2003 February 2003	Not Applicable Not Applicable Not Applicable Not Applicable Not Applicable Not Applicable Not Applicable Not Applicable Not Applicable
Local Authority Recorded Landfill Sites Elmbridge Borough Council - Environmental Health Department London Borough of Ealing London Borough of Hillingdon - Environmental Health Department London Borough of Hounslow - Environmental Health Department London Borough of Richmond upon Thames London Borough of Wandsworth - Environmental Health Department Royal Borough of Kingston upon Thames - Environmental Health Department Spelthorne Borough Council - Environmental Health Department Surrey County Council	October 2018 October 2018 October 2018 October 2018 October 2018 October 2018 October 2018 October 2018 October 2018	
Potentially Infilled Land (Non-Water) Landmark Information Group Limited	December 1999	Not Applicable
Potentially Infilled Land (Water) Landmark Information Group Limited	December 1999	
Registered Landfill Sites Environment Agency - Thames Region - North East Area Environment Agency - Thames Region - South East Area	March 2006 March 2006	Not Applicable Not Applicable
Registered Waste Transfer Sites Environment Agency - Thames Region - North East Area Environment Agency - Thames Region - South East Area	April 2018 April 2018	
Registered Waste Treatment or Disposal Sites Environment Agency - Thames Region - North East Area Environment Agency - Thames Region - South East Area	June 2015 June 2015	

Hazardous Substances	Version	Update Cycle
Control of Major Accident Hazards Sites (COMAH) Health and Safety Executive	January 2022	Bi-Annually
Explosive Sites Health and Safety Executive	March 2017	Annually
Notification of Installations Handling Hazardous Substances (NIHHS) Health and Safety Executive	August 2001	
Planning Hazardous Substance Enforcements Elmbridge Borough Council London Borough of Ealing London Borough of Hounslow London Borough of Richmond upon Thames London Borough of Wandsworth - Technical Services Royal Borough of Kingston upon Thames Spelthorne Borough Council - Planning Department Surrey County Council London Port Health Authority - Environmental Services London Borough of Hillingdon	February 2016 February 2016 February 2016 February 2016 February 2016 February 2016 February 2016 February 2016 January 2008 January 2016	Variable Variable Variable Variable Variable Variable Variable Variable Annual Rolling Update Variable
Planning Hazardous Substance Consents Elmbridge Borough Council London Borough of Ealing London Borough of Hounslow London Borough of Richmond upon Thames London Borough of Wandsworth - Technical Services Royal Borough of Kingston upon Thames Spelthorne Borough Council - Planning Department Surrey County Council London Port Health Authority - Environmental Services London Borough of Hillingdon	February 2016 February 2016 February 2016 February 2016 February 2016 February 2016 February 2016 February 2016 January 2008 January 2016	Variable Variable Variable Variable Variable Variable Variable Variable Annual Rolling Update Variable

Geological	Version	Update Cycle
BGS 1:625,000 Solid Geology British Geological Survey - National Geoscience Information Service	January 2009	As notified
BGS Estimated Soil Chemistry British Geological Survey - National Geoscience Information Service	December 2015	As notified
BGS Recorded Mineral Sites British Geological Survey - National Geoscience Information Service	May 2022	Bi-Annually
BGS Urban Soil Chemistry British Geological Survey - National Geoscience Information Service	December 2015	As notified
BGS Urban Soil Chemistry Averages British Geological Survey - National Geoscience Information Service	December 2015	As notified
CBSCB Compensation District Cheshire Brine Subsidence Compensation Board (CBSCB) Cheshire Brine Subsidence Compensation Board (CBSCB)	August 2011 November 2020	As notified
Coal Mining Affected Areas The Coal Authority - Property Searches	March 2014	Annual Rolling Update
Mining Instability Ove Arup & Partners	June 1998	Not Applicable
Non Coal Mining Areas of Great Britain British Geological Survey - National Geoscience Information Service	May 2015	Not Applicable
Potential for Collapsible Ground Stability Hazards British Geological Survey - National Geoscience Information Service	April 2020	As notified
Potential for Compressible Ground Stability Hazards British Geological Survey - National Geoscience Information Service	January 2019	As notified
Potential for Ground Dissolution Stability Hazards British Geological Survey - National Geoscience Information Service	January 2019	As notified
Potential for Landslide Ground Stability Hazards British Geological Survey - National Geoscience Information Service	January 2019	As notified
Potential for Running Sand Ground Stability Hazards British Geological Survey - National Geoscience Information Service	January 2019	As notified
Potential for Shrinking or Swelling Clay Ground Stability Hazards British Geological Survey - National Geoscience Information Service	January 2019	As notified
Radon Potential - Radon Affected Areas British Geological Survey - National Geoscience Information Service	July 2011	Annually
Radon Potential - Radon Protection Measures British Geological Survey - National Geoscience Information Service	July 2011	Annually

Industrial Land Use	Version	Update Cycle
Contemporary Trade Directory Entries Thomson Directories	July 2022	Quarterly
Fuel Station Entries Catalist Ltd - Experian	June 2022	Quarterly
Gas Pipelines National Grid	October 2021	Bi-Annually
Points of Interest - Commercial Services PointX	June 2022	Quarterly
Points of Interest - Education and Health PointX	June 2022	Quarterly
Points of Interest - Manufacturing and Production PointX	June 2022	Quarterly
Points of Interest - Public Infrastructure PointX	June 2022	Quarterly
Points of Interest - Recreational and Environmental PointX	June 2022	Quarterly
Underground Electrical Cables National Grid	May 2021	Bi-Annually

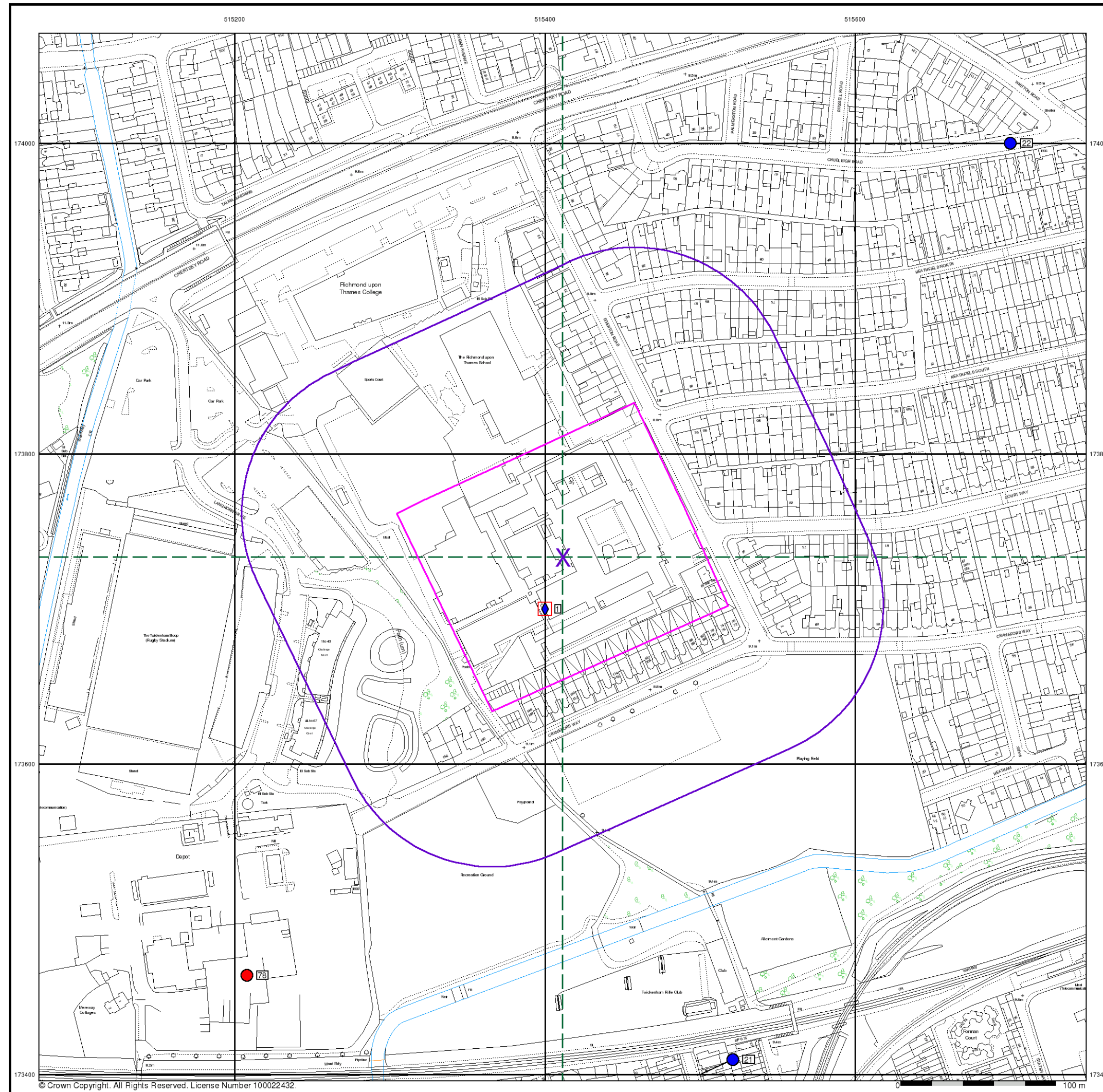
Sensitive Land Use	Version	Update Cycle
Ancient Woodland Natural England	February 2021	Bi-Annually
Areas of Adopted Green Belt Elmbridge Borough Council London Borough of Ealing London Borough of Hillingdon London Borough of Hounslow London Borough of Richmond upon Thames London Borough of Wandsworth - Technical Services Royal Borough of Kingston upon Thames Spelthorne Borough Council	July 2022 July 2022 July 2022 July 2022 July 2022 July 2022 July 2022 July 2022	Quarterly Quarterly Quarterly Quarterly Quarterly Quarterly Quarterly Quarterly
Areas of Unadopted Green Belt Elmbridge Borough Council London Borough of Ealing London Borough of Hillingdon London Borough of Hounslow London Borough of Richmond upon Thames London Borough of Wandsworth - Technical Services Royal Borough of Kingston upon Thames Spelthorne Borough Council	July 2022 July 2022 July 2022 July 2022 July 2022 July 2022 July 2022 July 2022	Quarterly Quarterly Quarterly Quarterly Quarterly Quarterly Quarterly Quarterly
Areas of Outstanding Natural Beauty Natural England	August 2022	Bi-Annually
Environmentally Sensitive Areas Natural England	January 2017	
Forest Parks Forestry Commission	April 1997	Not Applicable
Local Nature Reserves Natural England	February 2021	Bi-Annually
Marine Nature Reserves Natural England	July 2019	Bi-Annually
National Nature Reserves Natural England	January 2021	Bi-Annually
National Parks Natural England	February 2018	Bi-Annually
Nitrate Sensitive Areas Natural England	April 2016	Not Applicable
Nitrate Vulnerable Zones Department for Environment, Food and Rural Affairs (DEFRA - formerly FRCA) Environment Agency - Head Office	April 2016 June 2017	Bi-Annually
Ramsar Sites Natural England	August 2020	Bi-Annually
Sites of Special Scientific Interest Natural England	February 2021	Bi-Annually
Special Areas of Conservation Natural England	July 2020	Bi-Annually
Special Protection Areas Natural England	February 2021	Bi-Annually
World Heritage Sites Historic England	July 2022	Bi-Annually

A selection of organisations who provide data within this report

Data Supplier	Data Supplier Logo
Ordnance Survey	
Environment Agency	
Scottish Environment Protection Agency	
The Coal Authority	
British Geological Survey	 British Geological Survey <small>NATURAL ENVIRONMENT RESEARCH COUNCIL</small>
Centre for Ecology and Hydrology	 Centre for Ecology & Hydrology <small>NATURAL ENVIRONMENT RESEARCH COUNCIL</small>
Natural Resources Wales	
Scottish Natural Heritage	
Natural England	
Public Health England	
Ove Arup	
Stantec UK Ltd	

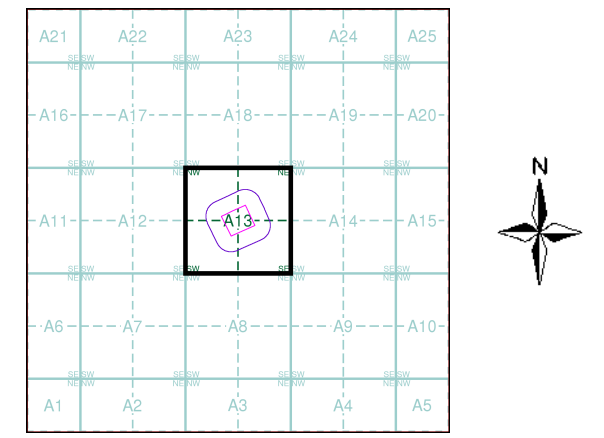
Contact	Name and Address	Contact Details
1	British Geological Survey - Enquiry Service British Geological Survey, Environmental Science Centre, Keyworth, Nottingham, Nottinghamshire, NG12 5GG	Telephone: 0115 936 3143 Fax: 0115 936 3276 Email: enquiries@bgs.ac.uk Website: www.bgs.ac.uk
2	Environment Agency - National Customer Contact Centre (NCCC) PO Box 544, Templeborough, Rotherham, S60 1BY	Telephone: 03708 506 506 Email: enquiries@environment-agency.gov.uk
3	London Borough of Richmond upon Thames - Environmental Health Department 4 Waldegrave Road, Teddington, Middlesex, TW11 8EN	Telephone: 020 8891 1411 Fax: 020 8891 7702 Website: www.richmond.gov.uk
4	London Borough of Hounslow - Environmental Health Department Civic Centre, Lampton Road, Hounslow, Middlesex, TW3 4DN	Telephone: 020 8583 2000 Website: www.hounslow.gov.uk
5	Environment Agency - Head Office Rio House, Waterside Drive, Aztec West, Almondsbury, Bristol, Avon, BS32 4UD	Telephone: 01454 624400 Fax: 01454 624409
6	Ordnance Survey Adanac Drive, Southampton, Hampshire, SO16 0AS	Telephone: 03456 05 05 05 Email: customerservices@ordnancesurvey.co.uk Website: www.ordnancesurvey.gov.uk
7	London Borough of Richmond upon Thames Civic Centre, 44 York Street, Twickenham, Middlesex, TW1 3BZ	Telephone: 020 8891 1411 Fax: 020 8891 7702 Website: www.richmond.gov.uk
8	Stantec UK Ltd Caversham Bridge House, Waterman Place, Reading, RG1 8DN	Telephone: 0118 950 0761 Email: pba.reading@stantec.com Website: www.stantec.com
9	PointX 7 Abbey Court, Eagle Way, Sowton, Exeter, Devon, EX2 7HY	Website: www.pointx.co.uk
10	Natural England County Hall, Spetchley Road, Worcester, WR5 2NP	Telephone: 0300 060 3900 Email: enquiries@naturalengland.org.uk Website: www.naturalengland.org.uk
11	Historic England 1 Waterhouse Square, 138 - 142 Holborn, London, EC1N 2ST	Telephone: 0370 333 0607 Email: customers@historicengland.org.uk Website: www.historicengland.org.uk
-	Public Health England - Radon Survey, Centre for Radiation, Chemical and Environmental Hazards Chilton, Didcot, Oxfordshire, OX11 0RQ	Telephone: 01235 822622 Fax: 01235 833891 Email: radon@phe.gov.uk Website: www.ukradon.org
-	Landmark Information Group Limited Imperium, Imperial Way, Reading, Berkshire, RG2 0TD	Telephone: 0844 844 9952 Fax: 0844 844 9951 Email: customerservices@landmarkinfo.co.uk Website: www.landmarkinfo.co.uk

Please note that the Environment Agency / Natural Resources Wales / SEPA have a charging policy in place for enquiries.



- General**
- Specified Site
 - Specified Buffer(s)
 - Bearing Reference Point
 - Map ID
 - Several of Type at Location
 - Pylon
 - Overhead Transmission Line
- Agency and Hydrological**
- Contaminated Land Register Entry or Notice (Location)
 - Contaminated Land Register Entry or Notice
 - Discharge Consent
 - Enforcement or Prohibition Notice
 - Integrated Pollution Control
 - Integrated Pollution Prevention Control
 - Local Authority Integrated Pollution Prevention and Control
 - Local Authority Pollution Prevention and Control Enforcement
 - Pollution Incident to Controlled Waters
 - Prosecution Relating to Authorised Processes
 - Prosecution Relating to Controlled Waters
 - Registered Radioactive Substance
 - River Network or Water Feature
 - River Quality Sampling Point
 - Substantiated Pollution Incident Register
 - Water Abstraction
 - Water Industry Act Referral
- Hazardous Substances**
- COMAH Site
 - Explosive Site
 - NIHHS Site
 - Planning Hazardous Substance Consent
 - Planning Hazardous Substance Enforcement
 - BGS Recorded Mineral Site
- Waste**
- BGS Recorded Landfill Site (Location)
 - BGS Recorded Landfill Site
 - EA Historic Landfill (Buffered Point)
 - EA Historic Landfill (Polygon)
 - Integrated Pollution Control Registered Waste Site
 - Licensed Waste Management Facility (Landfill Boundary)
 - Licensed Waste Management Facility (Location)
 - Local Authority Recorded Landfill Site (Location)
 - Local Authority Recorded Landfill Site
 - Potentially Infilled Land (Non-water)
 - Potentially Infilled Land (Non-water)
 - Potentially Infilled Land (Water)
 - Potentially Infilled Land (Water)
 - Potentially Infilled Land (Water)
 - Registered Landfill Site
 - Registered Landfill Site (Location)
 - Registered Landfill Site (Point Buffered to 100m)
 - Registered Landfill Site (Point Buffered to 250m)
 - Registered Waste Transfer Site (Location)
 - Registered Waste Transfer Site
 - Registered Waste Treatment or Disposal Site (Location)
 - Registered Waste Treatment or Disposal Site

Site Sensitivity Map - Segment A13



Order Details

Order Number: 300390822_1_1
 Customer Ref: 1921744
 National Grid Reference: 515410, 173730
 Slice: A
 Site Area (Ha): 2.41
 Plot Buffer (m): 100

Site Details

Richmond Upon Thames College, Langhorn Drive,
 TWICKENHAM, TW2 7SJ

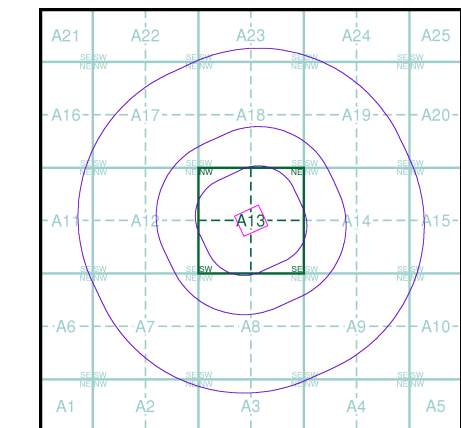
Landmark
 INFORMATION GROUP

Tel: 0844 844 9952
 Fax: 0844 844 9951
 Web: www.envirocheck.co.uk



- General**
- Specified Site
 - Specified Buffer(s)
 - Bearing Reference Point
 - Map ID
- Agency and Hydrological**
- Contaminated Land Register Entry or Notice (Location)
 - Contaminated Land Register Entry or Notice
 - Discharge Consent
 - Enforcement or Prohibition Notice
 - Integrated Pollution Control
 - Integrated Pollution Prevention Control
 - Local Authority Integrated Pollution Prevention and Control
 - Local Authority Pollution Prevention and Control Enforcement
 - Pollution Incident to Controlled Waters
 - Prosecution Relating to Authorised Processes
 - Prosecution Relating to Controlled Waters
 - Registered Radioactive Substance
 - River Network or Water Feature
 - River Quality Sampling Point
 - Substantiated Pollution Incident Register
 - Water Abstraction
 - Water Industry Act Referral
- Waste**
- BGS Recorded Landfill Site (Location)
 - BGS Recorded Landfill Site
 - EA Historic Landfill (Buffered Point)
 - EA Historic Landfill (Polygon)
 - Integrated Pollution Control Registered Waste Site
 - Licensed Waste Management Facility (Landfill Boundary)
 - Licensed Waste Management Facility (Location)
 - Local Authority Recorded Landfill Site (Location)
 - Local Authority Recorded Landfill Site
 - Potentially Infilled Land (Non-water)
 - Potentially Infilled Land (Non-water)
 - Potentially Infilled Land (Non-water)
 - Potentially Infilled Land (Water)
 - Potentially Infilled Land (Water)
 - Potentially Infilled Land (Water)
 - Registered Landfill Site
 - Registered Landfill Site (Location)
 - Registered Landfill Site (Point Buffered to 100m)
 - Registered Landfill Site (Point Buffered to 250m)
 - Registered Waste Transfer Site (Location)
 - Registered Waste Transfer Site
 - Registered Waste Treatment or Disposal Site (Location)
 - Registered Waste Treatment or Disposal Site
- Hazardous Substances**
- COMAH Site
 - Explosive Site
 - NIHNS Site
 - Planning Hazardous Substance Consent
 - Planning Hazardous Substance Enforcement
- Geological**
- BGS Recorded Mineral Site

Site Sensitivity Map - Slice A



Order Details

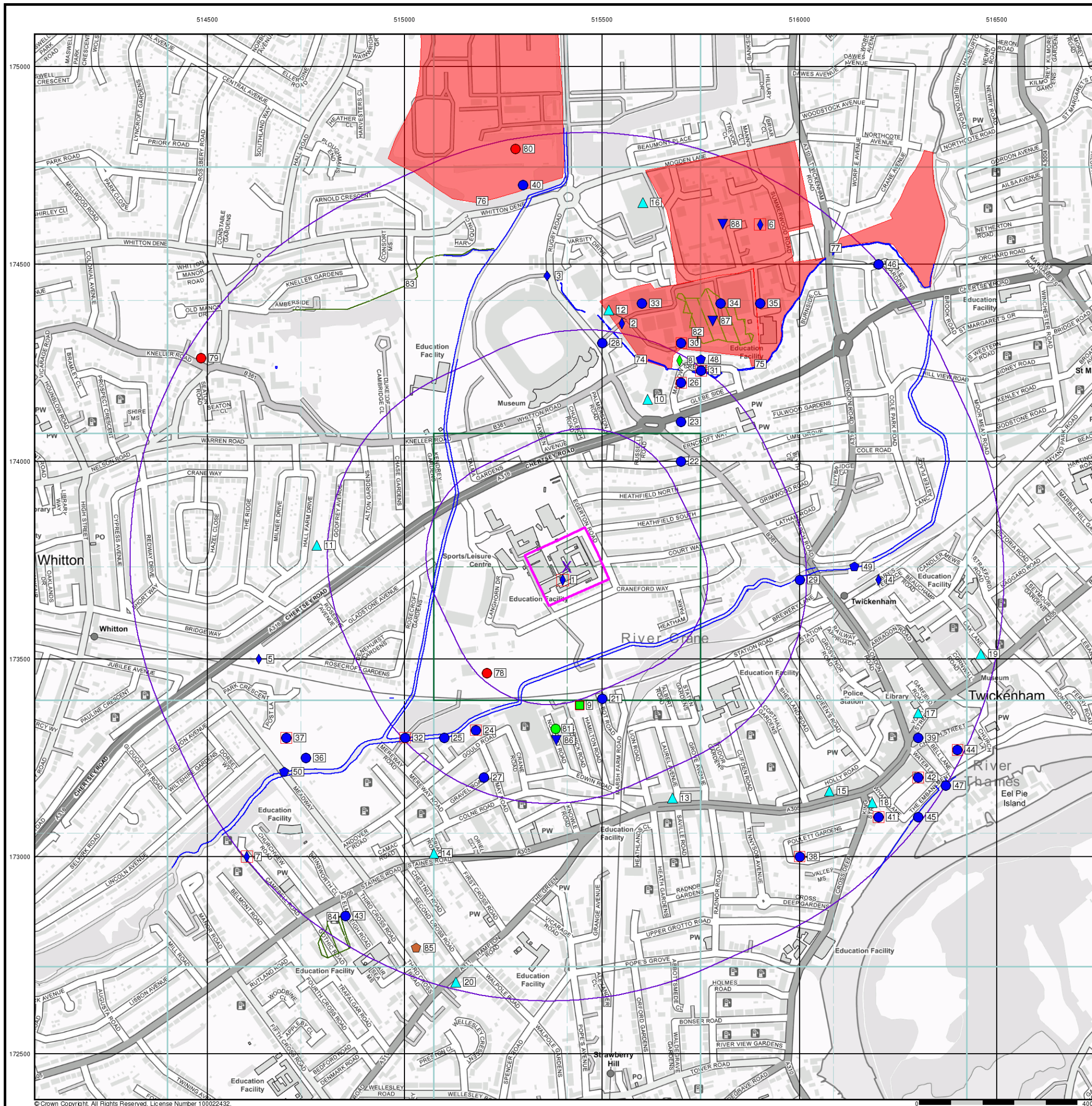
Order Number: 300390822_1_1
 Customer Ref: 1921744
 National Grid Reference: 515410, 173730
 Slice: A
 Site Area (Ha): 2.41
 Search Buffer (m): 1000

Site Details

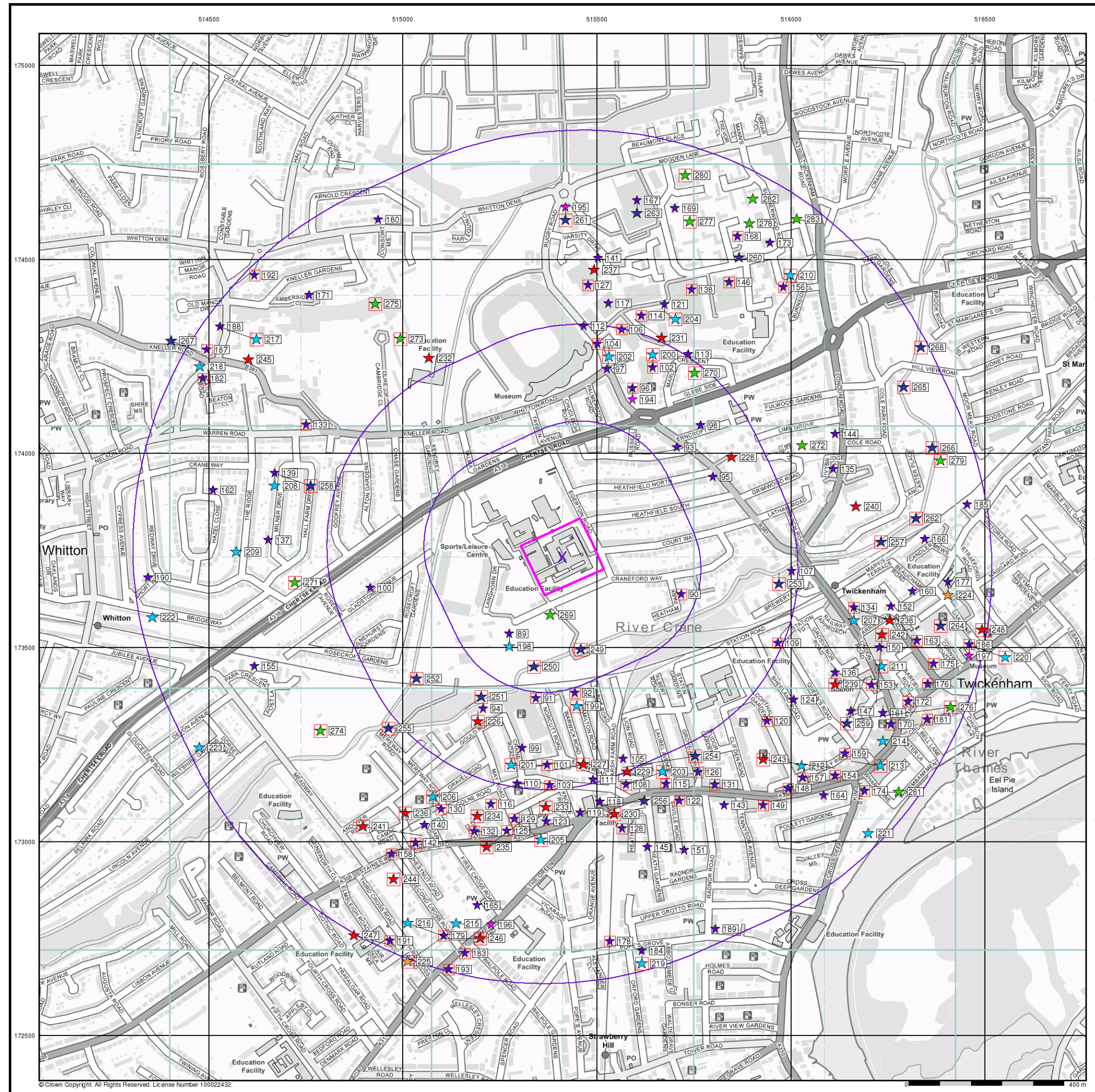
Richmond Upon Thames College, Langhorn Drive,
 TWICKENHAM, TW2 7SJ



Tel: 0844 844 9952
 Fax: 0844 844 9951
 Web: www.envirocheck.co.uk



© Crown Copyright. All Rights Reserved. License Number 100022432.



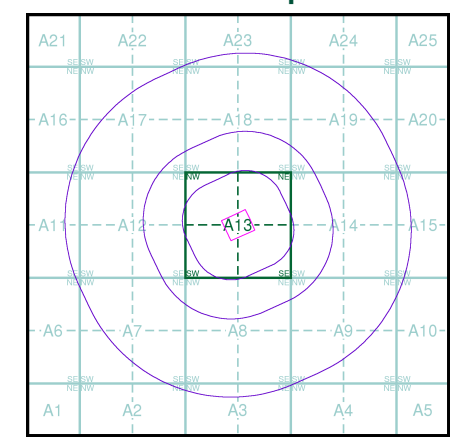
RSK

Industrial Land Use Map

- General**
- Specified Site
 - Specified Buffer(s)
 - Bearing Reference Point
 - Slice
 - Map ID

- Industrial Land Use**
- Contemporary Trade Directory Entry
 - Fuel Station Entry
 - Gas Pipeline
 - Points of Interest - Commercial Services
 - Points of Interest - Education and Health
 - Points of Interest - Manufacturing and Production
 - Points of Interest - Public Infrastructure
 - Points of Interest - Recreational and Environmental
 - Underground Electrical Cables

Industrial Land Use Map - Slice A



Order Details

Order Number: 300390822_1_1
 Customer Ref: 1921744
 National Grid Reference: 515410, 173730
 Slice: A
 Site Area (Ha): 2.41
 Search Buffer (m): 1000

Site Details

Richmond Upon Thames College, Langhorn Drive,
 TWICKENHAM, TW2 7SJ



General

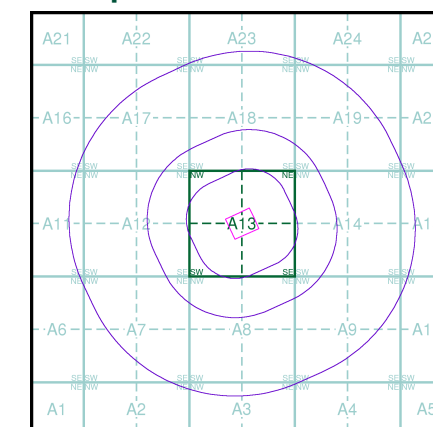
- Specified Site
- Specified Buffer(s)
- Bearing Reference Point

Agency and Hydrological (Flood)

- Extreme Flooding from Rivers or Sea without Defences (Zone 2)
- Flooding from Rivers or Sea without Defences (Zone 3)
- Area Benefiting from Flood Defence
- Flood Water Storage Areas
- Flood Defence



Flood Map - Slice A



Order Details

Order Number: 300390822_1_1
 Customer Ref: 1921744
 National Grid Reference: 515410, 173730
 Slice: A
 Site Area (Ha): 2.41
 Search Buffer (m): 1000

Site Details

Richmond Upon Thames College, Langhorn Drive,
 TWICKENHAM, TW2 7SJ



Tel: 0844 844 9952
 Fax: 0844 844 9951
 Web: www.envirocheck.co.uk



General

- Specified Site
- Specified Buffer(s)
- Bearing Reference Point
- Map ID
- Several of Type at Location

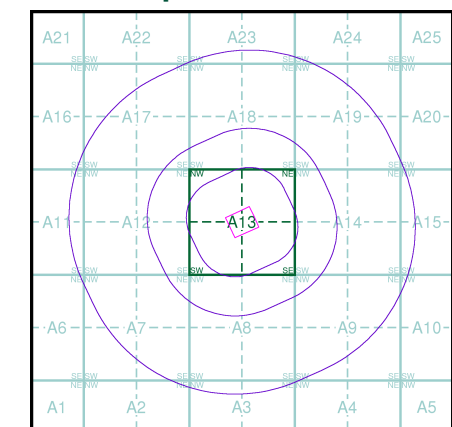
Agency and Hydrological (Boreholes)

- BGS Borehole Depth 0 - 10m
- BGS Borehole Depth 10 - 30m
- BGS Borehole Depth 30m +
- Confidential
- Other

For Borehole information please refer to the Borehole .csv file which accompanied this slice.

A copy of the BGS Borehole Ordering Form is available to download from the Support section of www.envirocheck.co.uk.

Borehole Map - Slice A



Order Details

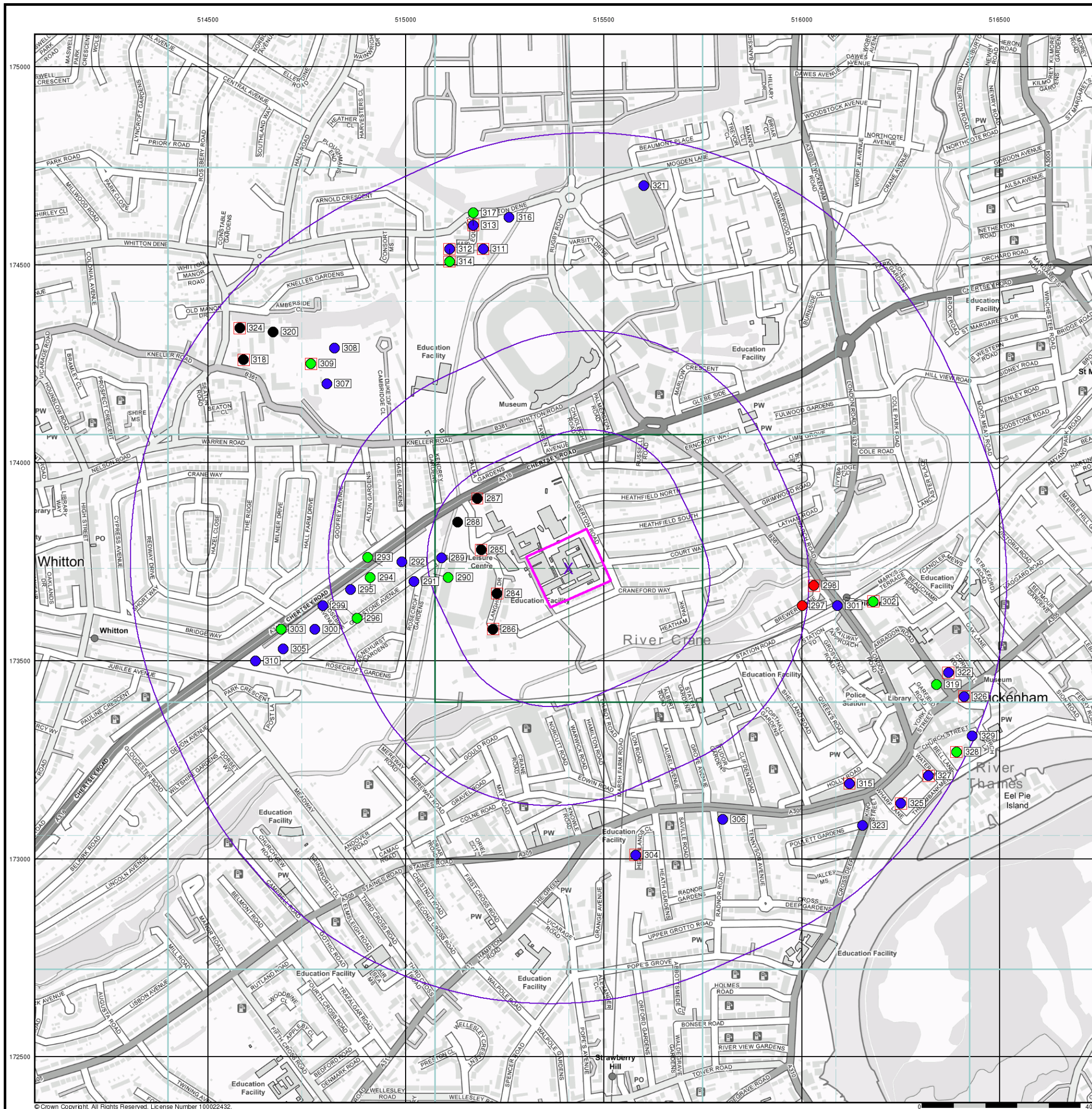
Order Number: 300390822_1_1
 Customer Ref: 1921744
 National Grid Reference: 515410, 173730
 Slice: A
 Site Area (Ha): 2.41
 Search Buffer (m): 1000

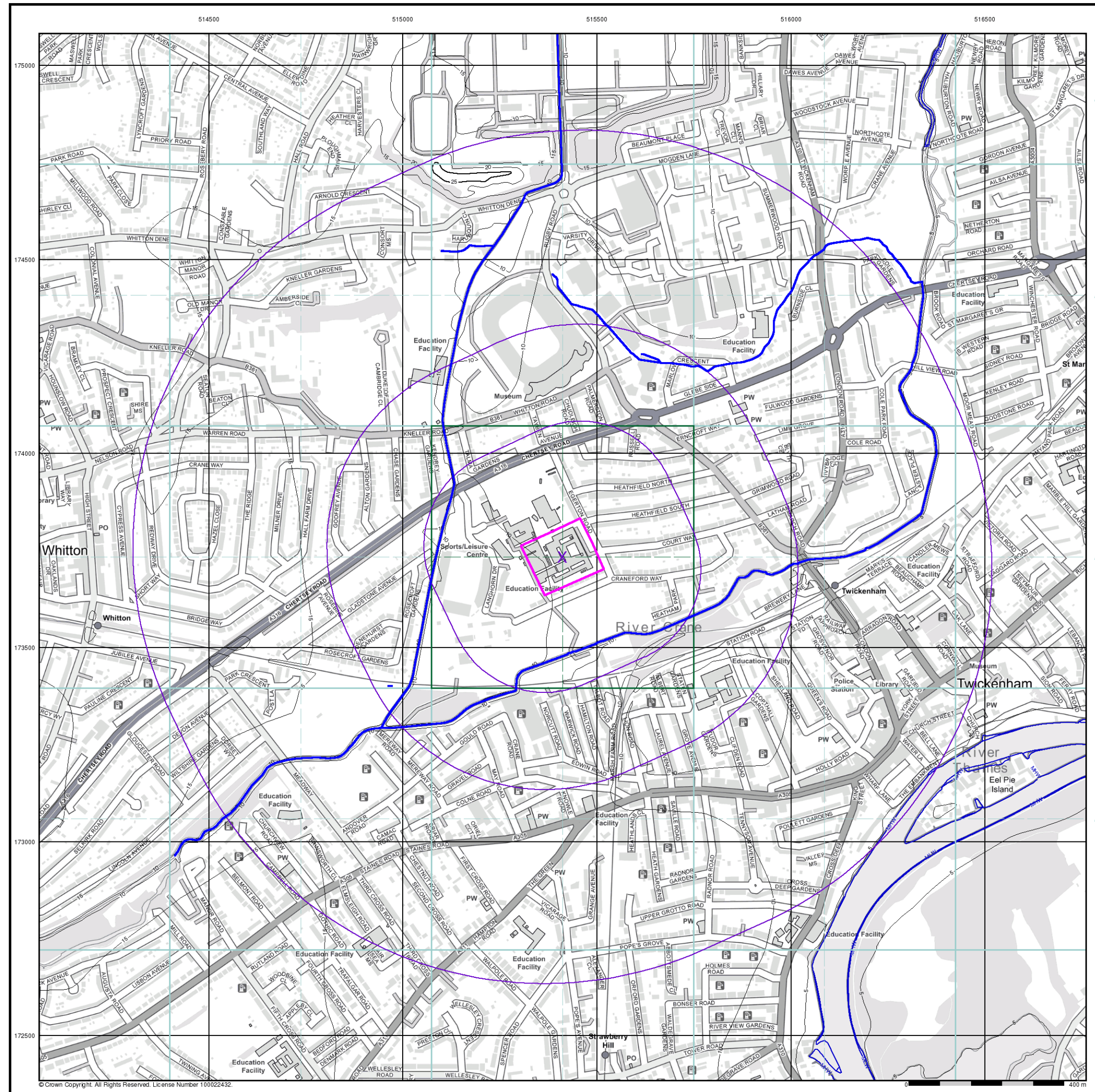
Site Details

Richmond Upon Thames College, Langhorn Drive,
 TWICKENHAM, TW2 7SJ



Tel: 0844 844 9952
 Fax: 0844 844 9951
 Web: www.envirocheck.co.uk



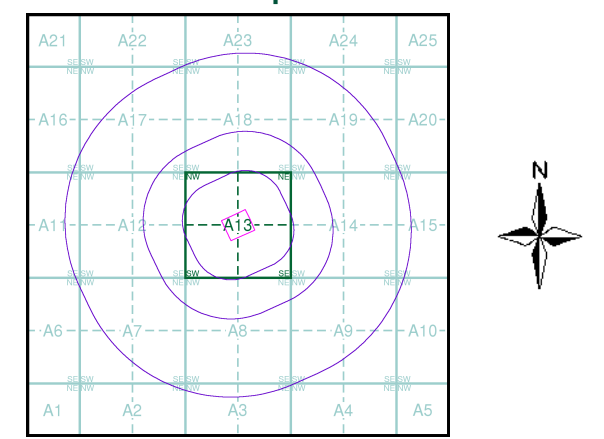


- General**
- Specified Site
 - Specified Buffer(s)
 - Bearing Reference Point

- OS Water Network Data**
- | | |
|--------------|-------------------------|
| Canal | Drain |
| Reservoir | Other |
| Foreshore | Lake |
| Marsh | Transfer |
| Tidal River | Lock Or Flight Of Locks |
| Inland River | Sea |

- Contours (height in meters)**
- Standard Contour 105
- Master Contour 100
- Spot Height 167.3
- Mean Low Water
- Mean High Water

OS Water Network Map - Slice A



Order Details

Order Number: 300390822_1_1
 Customer Ref: 1921744
 National Grid Reference: 515410, 173730
 Slice: A
 Site Area (Ha): 2.41
 Search Buffer (m): 1000

Site Details

Richmond Upon Thames College, Langhorn Drive,
 TWICKENHAM, TW2 7SJ



General

- Specified Site
- Specified Buffer(s)
- Bearing Reference Point

Risk of Flooding from Surface Water

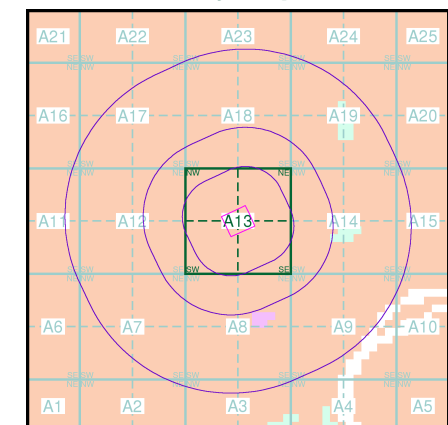
- High - 30 Year Return
- Medium - 100 Year Return
- Low - 1000 Year Return

Suitability

See the suitability map below

- National to county
- County to town
- Town to street
- Street to parcels of land
- Property

EANRW Suitability Map - Slice A



Order Details

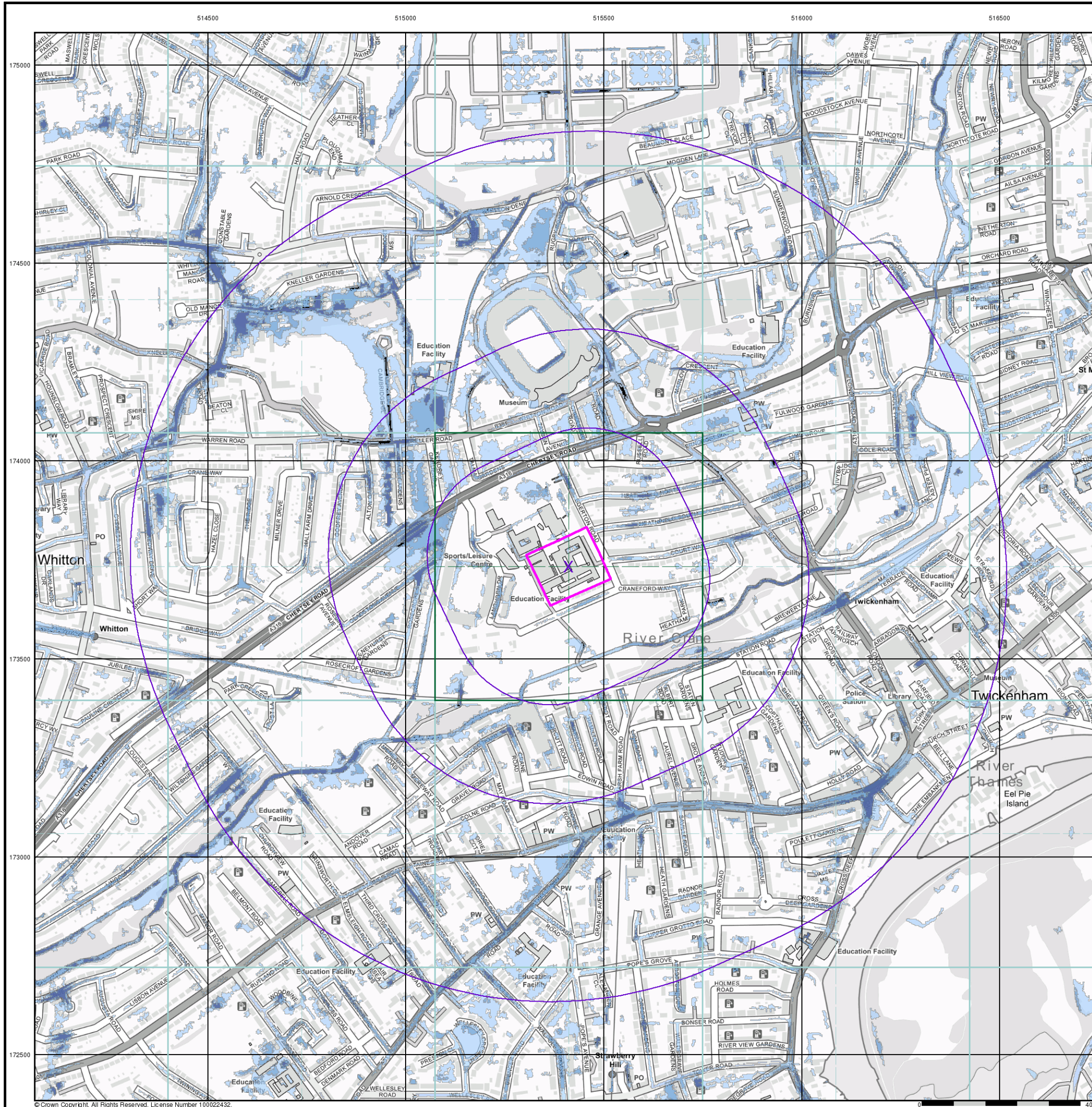
Order Number: 300390822_1_1
 Customer Ref: 1921744
 National Grid Reference: 515410, 173730
 Slice: A
 Site Area (Ha): 2.41
 Search Buffer (m): 1000

Site Details

Richmond Upon Thames College, Langhorn Drive,
 TWICKENHAM, TW2 7SJ



Tel: 0844 844 9952
 Fax: 0844 844 9951
 Web: www.envirocheck.co.uk



© Crown Copyright. All Rights Reserved. License Number 100022432.