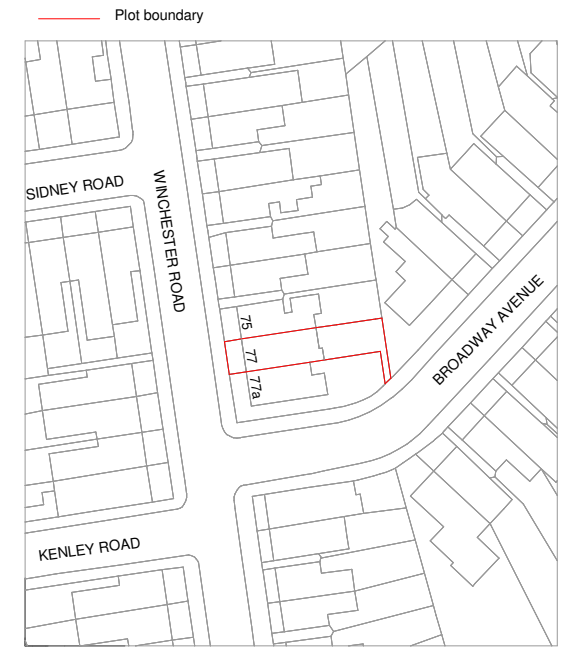
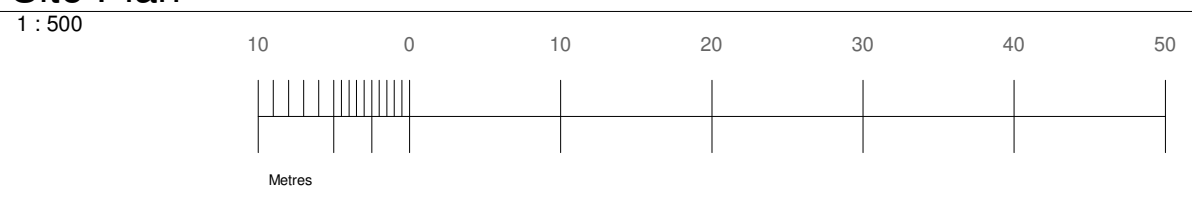


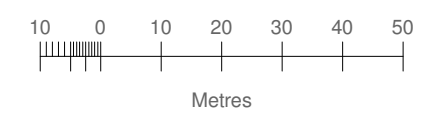
© Crown copyright and database rights 2020 OS 100042766

Development
Property boundary

Site Plan



© Crown copyright and database rights 2020 OS 100042766



Location map
1 : 1250

PROGRAMME:

KEY:

	Neighbouring context	RWP	Rain Water Pipe
	Existing walls	SVP	Soil Vent Pipe
	Proposed walls		Boundary line
	Proposed rooflight		Existing removed
MH	Manhole		Existing beam
B	Boiler		1.9 m head height
EM	Electric Meter		1.5 m head height
GM	Gas Meter		Ridge line

REVISION NOTES:

REV:	DATE:	DESCRIPTION:
------	-------	--------------

GENERAL NOTES:

- All Dimensions are in millimetres unless otherwise stated
- All work to be carried out in accordance with current building regulations and all relevant british standards/codes of practice.
- The Contractor is responsible for the correct setting out of the works on site, all dimensions to be checked prior to fabrication of materials and commencement of works.
- This Drawing is to be read in conjunction with all relevant drawings and specifications
- Exact SVP and Boiler position to be determined onsite by contractor
- A 'macerator toilet' would be required for a certain designs if the toilet location is away from existing SVP
- Steels imbedded into ceiling may be charged additionally by your contractor
- All proposed materials are to be similar in appearance to that of the existing house, unless otherwise stated.
- Skylights must not protrude past the roof slope by more than 150mm
- Glazing which exceeds 25% of the added floor area will result in extra charges for S.A.P Calculations
- Windows on a side elevation at first floor level or above must be obscured glazing and non openable below 1.7m
- Load-bearing partitions and/or posts are shown in a rough position. The exact position is to be confirmed by a structural engineer prior to construction.



FREEDOM HOMES ARCHITECTS

Freedom Homes. Ealing Cross, 85 Uxbridge Rd, London W5 5BW

Siobhan O'Rorke

CLIENT:

Internal Works, Addition of an Air-conditioning Unit

PROJECT:

77 Winchester Road, St Margarets, Twickenham TW1 1LE

PROJECT ADDRESS:

SITE PLAN_ LOCATION MAP

DRAWING TITLE:

DRAWN BY: NK | **CHECKED BY:** KH

DATE: 04.06.24 | **Rev:** R00 | **Rev. DATE:**

SCALE@A3: 1:500 | **DRAWING No:** WR-R00-PR-101