

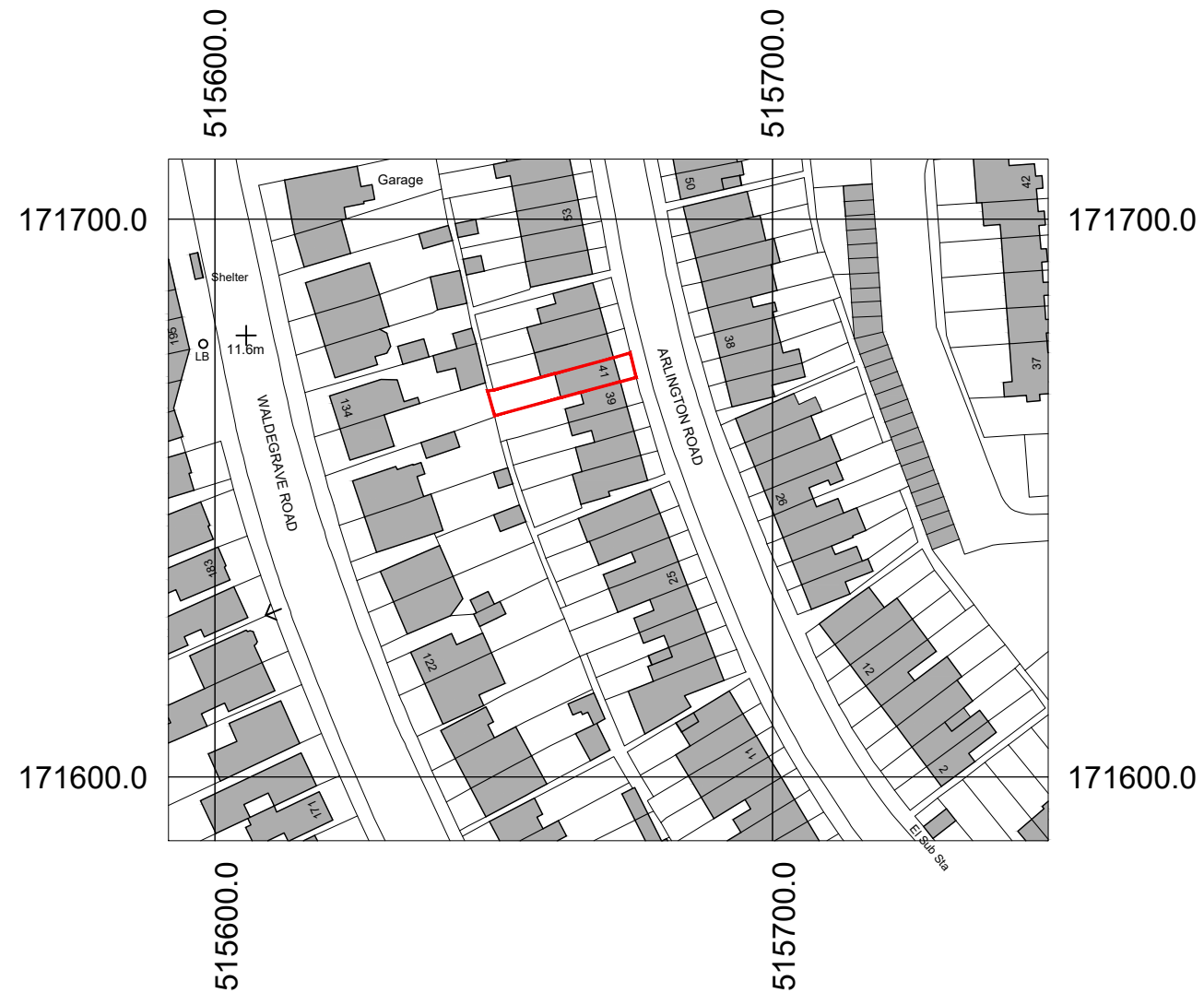


DISCLAIMER
 THE HARD COPY ACCOMPANYING THE ELECTRONIC DATA IS THE LEGAL TRANSMISSION OF INFORMATION. THE ELECTRONIC DATA ARE ISSUED ONLY FOR CONVENIENCE OF USE. NO RESPONSIBILITY FOR THE ACCURACY OR FOR ANY CONSEQUENCE RESULTING FROM THE USE OR ALTERATION OF THIS INFORMATION IS ACCEPTED.
 THIS DRAWING IS SUBJECT TO CHANGE DURING THE DESIGN DEVELOPMENT PROCESS.
 THIS DRAWING IS SUBJECT TO SURVEY AND STATUTORY APPROVALS. ALL DIMENSIONS ARE INDICATIVE ONLY AND ARE TO BE CONFIRMED ON SITE.
COPYRIGHT IS RESERVED
 COPYING OR REPRODUCTION OF THIS DRAWING OR ELECTRONIC DATA WITHOUT THE WRITTEN PERMISSION IS NOT PERMITTED.



SCALE - 1:1250 @ A3

LOCATION PLAN

41 ARLINGTON ROAD
 TW11 8NL

Drawing Title: LOCATION PLAN
 Scale: 1:1250 @ A3
 Date: April 2024
 Drawing Number: AM_2411_PL001

ALASTAIR MACLEOD
RIBA
 e:info@alastairmacleod.uk
 mob:07740 793086