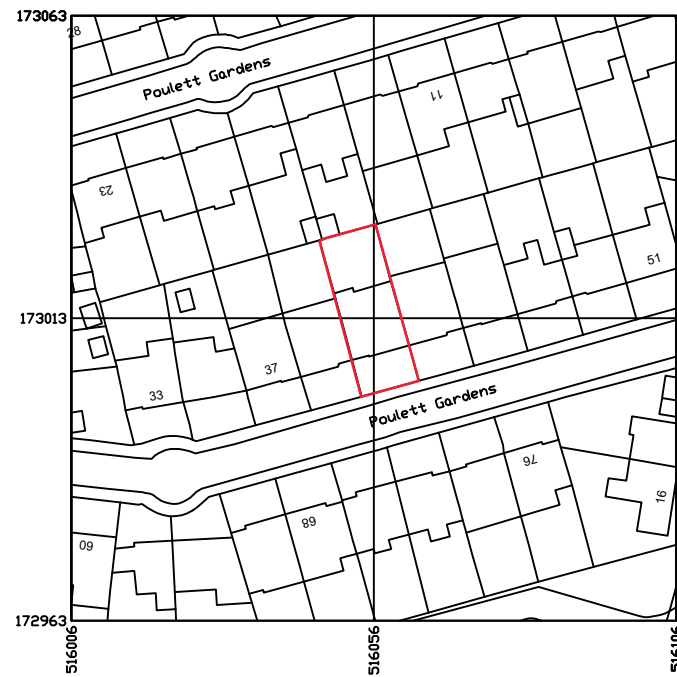
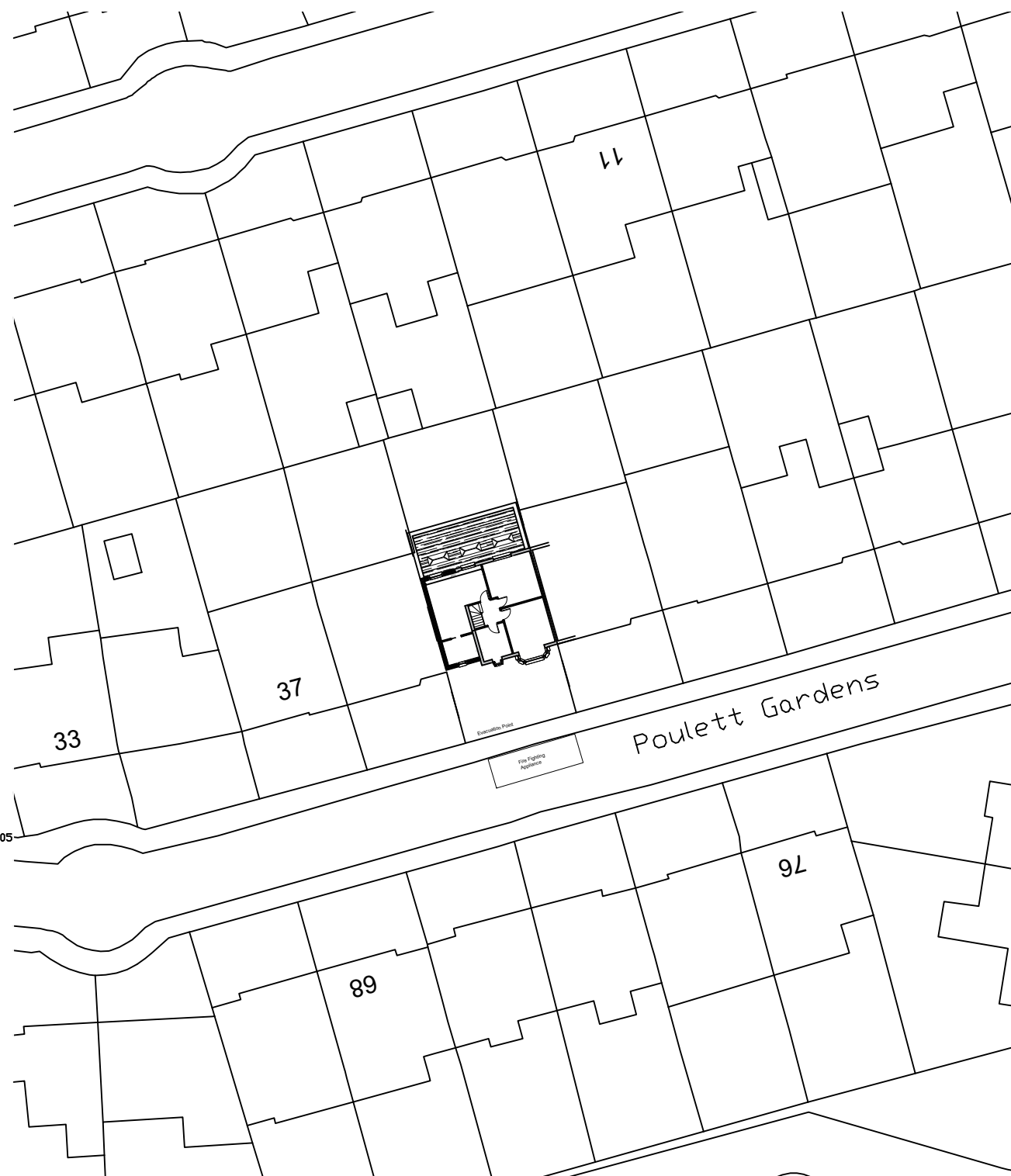
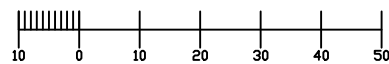


Scale 1:500



Produced on 17 June 2024 from the Ordnance Survey National Geographic Database and incorporating surveyed revision available at this date. This map shows the area bounded by 516006 172963, 516106 172963, 516106 173063, 516006 173063, 516006 172963. Crown copyright and database rights 2024 OS 100054135. Supplied by copla ltd trading as UKPlanningMaps.com a licensed Ordnance Survey partner (OS 10005). Data licence expires 17 June 2025. Unique plan reference: v1f/1113465/1498413



Notes:

1. THIS DRAWING IS COPYRIGHTED AND IT MAY NOT BE REPRODUCED IN WHOLE OR PART OR USED FOR THE MANUFACTURE OF ANY ARTICLE WITHOUT THE EXPRESS PERMISSION OF THE COPYRIGHT HOLDERS.
2. WORK TO FIGURED DIMENSIONS ONLY.
3. THIS DRAWING IS TO BE READ IN CONJUNCTION WITH ALL RELEVANT ARCHITECTS AND ENGINEERS' DRAWINGS AND SPECIFICATIONS.
4. ALL PROPOSED MATERIALS ARE TO MATCH THE EXISTING. BRICKWORK TO MATCH AS CLOSELY TO THE EXISTING, ROOF TILES TO MATCH EXISTING, GLAZING TO MATCH EXISTING.
5. GLAZING SHOWN ON THE BOUNDARY IS TO CONTAIN OBSCURED GLASS

REV:	DESCRIPTION:	BY:	DATE:

STATUS: Planning



CLIENT: Mr & Mrs Beaumont
41 Poulett Gardens
Twickenham
TW1 4QS

ARCHITECT: MSD Design & Build
E: msdbuilddesign@gmail.com
T: 07849966744

SITE: 41 Poulett Gardens
Twickenham

TITLE: SLP & Proposed Block Plan

SCALE AT AS:	DATE:	DRAWN:	CHECKED:
As Stated	Jun 2024	HD	HD

PROJECT NO:	DRAWING NO:	REVISION:
41PG	41PG/001/PL	A

1

Site Location Plan

SCALE: 1:1250

2

Proposed Block Plan

SCALE: 1:500