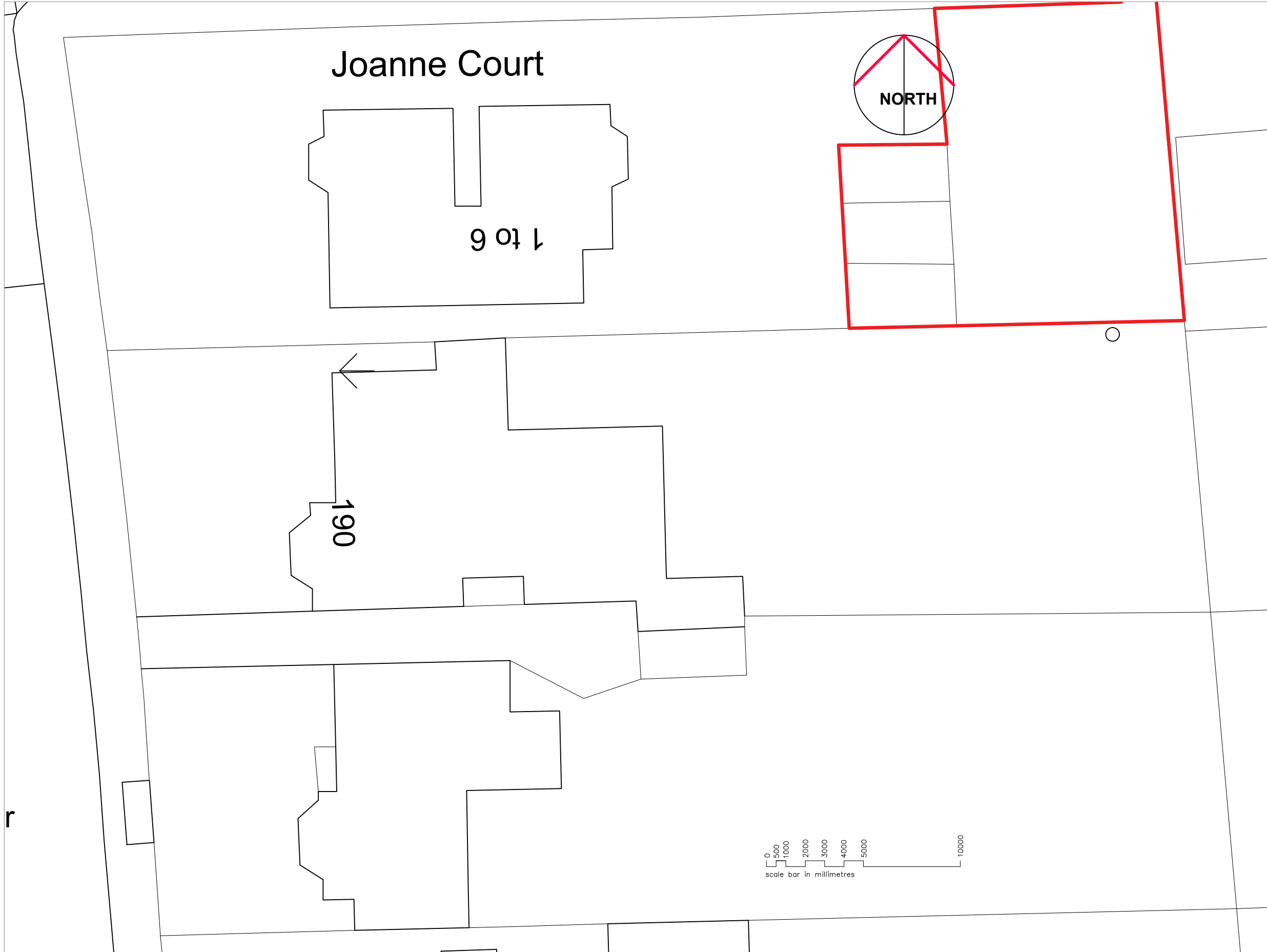
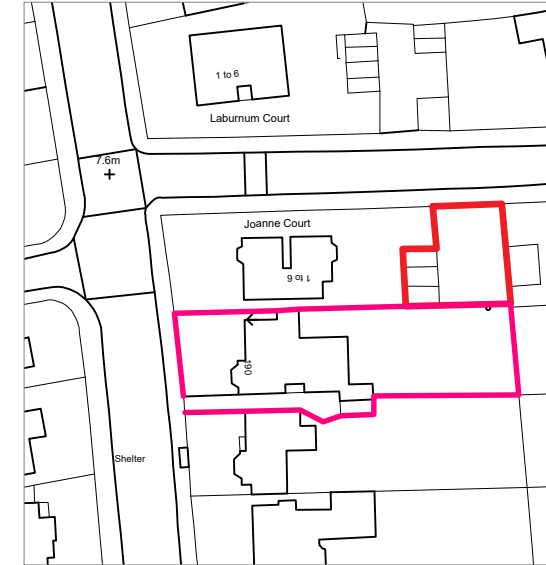


THIS DRAWING HAS BEEN PRODUCED FOR THE PURPOSE OF APPLYING FOR PLANNING PERMISSION ONLY. NO LIABILITY ARISING FROM ITS USE FOR ANY OTHER PURPOSE WILL BE ACCEPTED.



SITE PLAN




LOCATION PLAN

0 5 10 20 30 40 metres

Reproduced by permission of Ordnance Survey® on behalf of The Controller of Her Majesty's Stationery Office. © Crown copyright. All rights reserved. Licence number AC0000808680

rev	description	date
-----	-------------	------

© Chestnut Planners Ltd 2024

 Chestnut Planning Barnes, London T 02082558560 M 07973753867 Epsom, Surrey T 01372 230615 M 07785 918011 www.chestnutplanning.co.uk planning@chestnutplanning.co.uk	
client	
JOHN & NATALIE YIANNI	
project	
190 LONDON ROAD TWICKENHAM	
drawing	
LOCATION & BLOCK PLANS	
drawing status	project no
planning	724
scale	drawing no
1/1250 & 1/200 @ A3	05
date	rev
JUL 24	