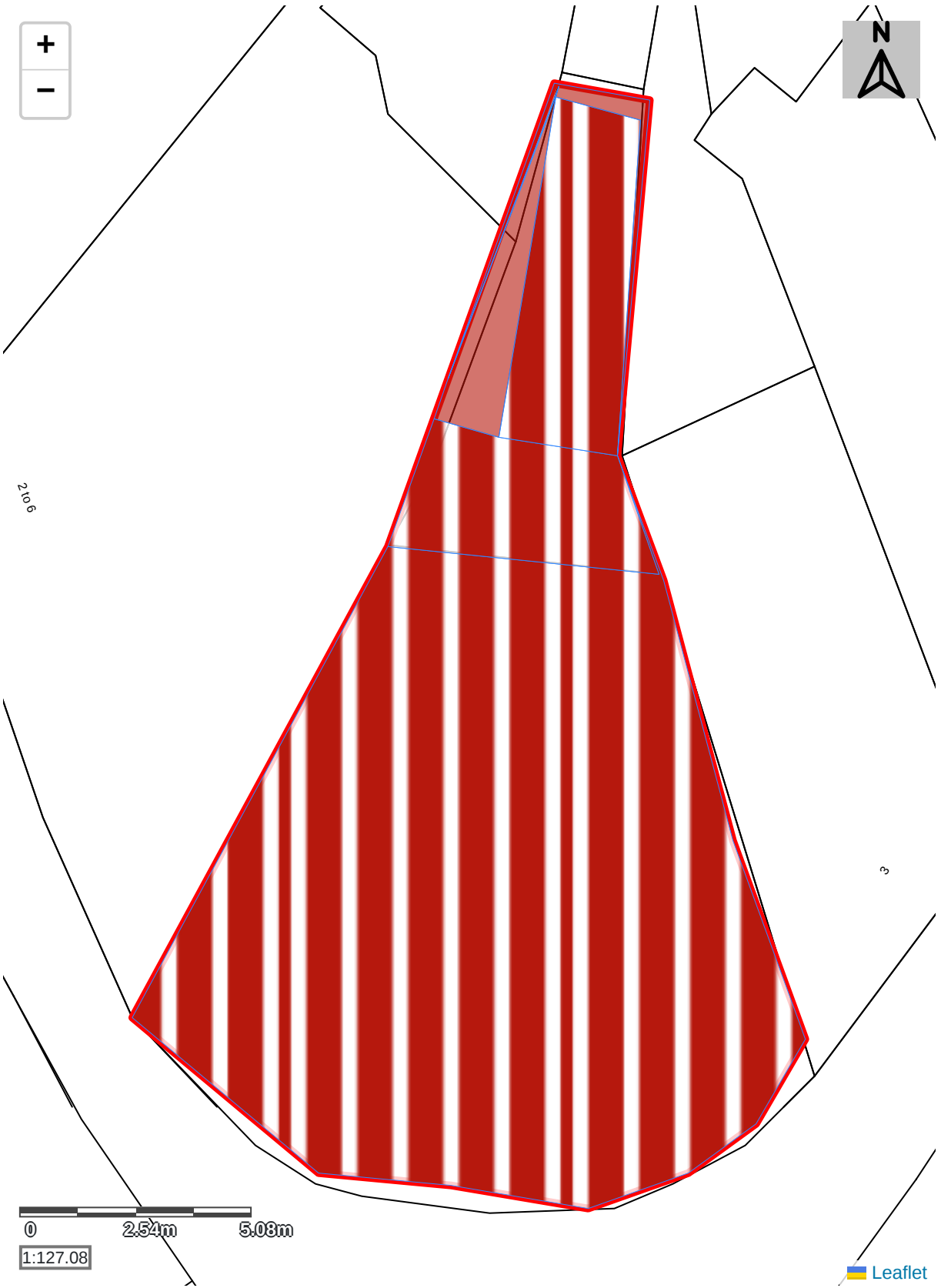
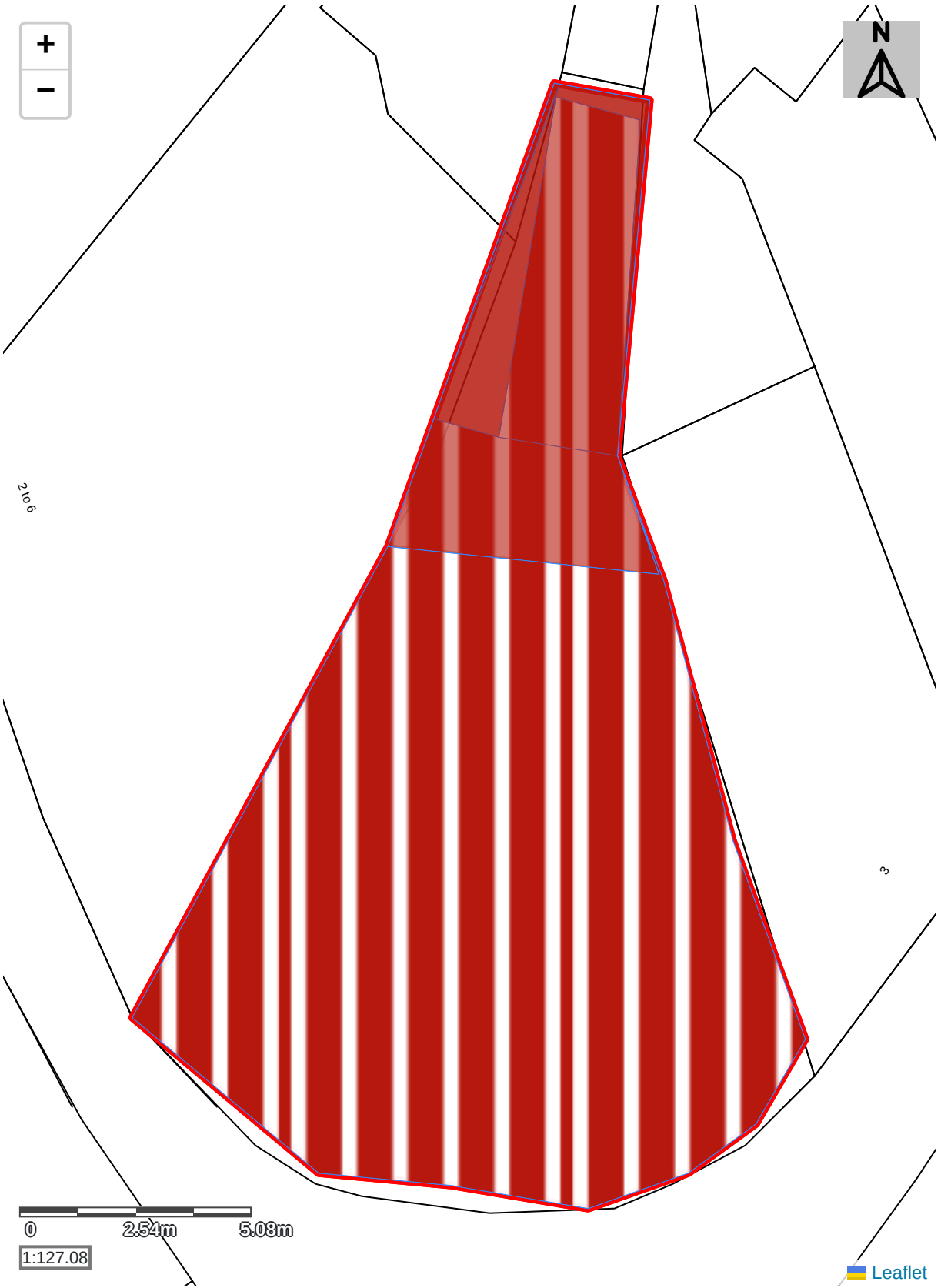


Annex  
**Baseline Map**



Annex  
**Map Image**



# Map Patterns Key

The maps on the previous pages follow the UKHab Ltd recommended symbology, as enumerated by the below key.



Winter stubble



Modified grassland




Other lowland acid grassland



Other neutral grassland




Upland acid grassland



Blackthorn scrub/Gorse scrub/Hazel scrub/Mixed scrub



Ornamental lake or pond



Ponds (non-priority habitat)/Reservoirs



Ruderal/Ephemeral/Artificial hard structures/Artificial features of hard structures/Tall forbs



Other inland rock and scree




Allotments/Bare ground/Biodiverse green roof/Bioswale/Built linear features/Cemeteries and churchyards/Façade-bound green wall/Ground based green wall/Intensive green roof/Other green roof/Rain garden/Sustainable drainage systems/Unvegetated garden/Vacant or derelict land/Vegetated garden



Artificial unvegetated, sealed surface




Developed land, sealed surface




Other coniferous woodland



Other Scot's pine woodland



Other woodland; broadleaved



Other woodland; mixed



Littoral coarse sediment/Artificial littoral coarse sediment/Artificial littoral mud/Artificial littoral sand/Artificial littoral muddy sand/Artificial littoral mixed sediment/Artificial littoral seagrass/Artificial littoral biogenic reefs/Littoral sand



Artificial saltmarshes and saline reedbeds



Willow scrub