

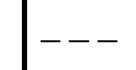


DO NOT SCALE FROM THIS DRAWING

NOTES

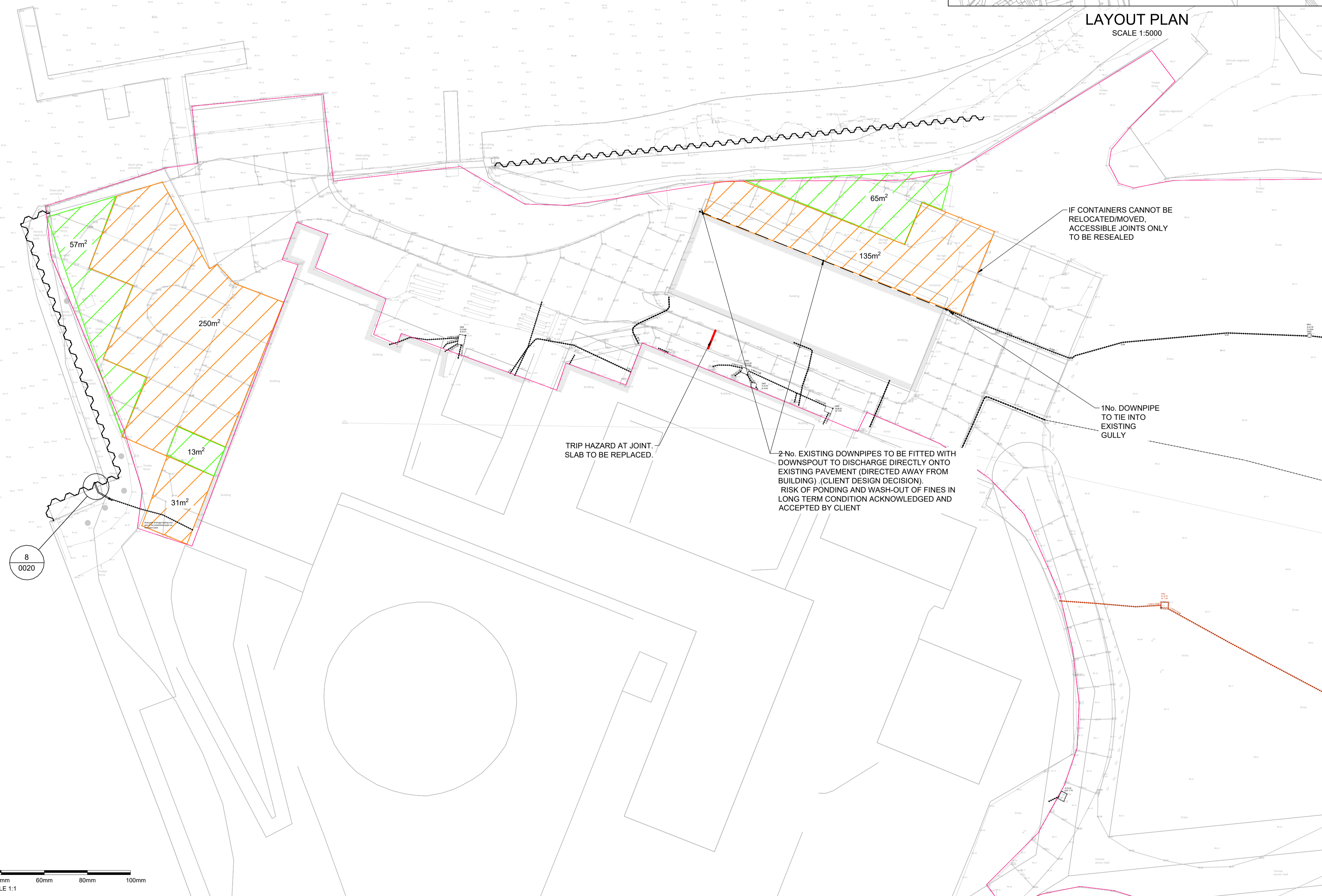
1. ALL DIMENSIONS ARE IN MILLIMETRES UNLESS NOTED OTHERWISE
2. ALL LEVELS ARE IN METRES AOD UNLESS NOTED OTHERWISE.
3. THIS DRAWING IS TO BE READ IN CONJUNCTION WITH A123043-TGEE-ZZ-XX-DR-C-0005.
4. WHERE DOWNPIPES ARE AMENDED EXISTING BELOW GROUND DRAINAGE TO BE CAPPED.

KEY:

-  - AREA REQUIRES FULL REINSTATEMENT REFER TO DRAWING 0020
-  - ALL JOINTS TO BE RESEALED. SEE DETAIL 7 ON DRAWING 0020
-  - APPROX LAYOUT OF DRAINAGE



LAYOUT PLAN  
SCALE 1:5000



C01	JJF	JJF	APM	20/10/23	FOR CONSTRUCTION
-----	-----	-----	-----	----------	------------------

REV.	BY	CHKD	APPD	DATE	DESCRIPTION

**A5 FOR CONSTRUCTION**

**Tony Gee** and Partners LLP  
8th Floor, International House  
Dover Place,  
Ashford, Kent,  
TN23 1HU  
Tel: 01233 639787  
www.tonygee.com  
Consulting Engineers

ON BEHALF OF  
**LAND & WATER**  
Innovation. Inspiration. Results.

**THAMES YOUNG MARINERS**

**PAVEMENT LAYOUT PLAN AND DRAINAGE DIVERSION**

DRAWING No.  
**A123043-TGEE-ZZ-XX-DR-C-0010**

DRAWN : JHB	DESIGNED : MHG	REVISION
SCALE : 1:200	ORIGINAL SIZE : A1	<b>C01</b>

