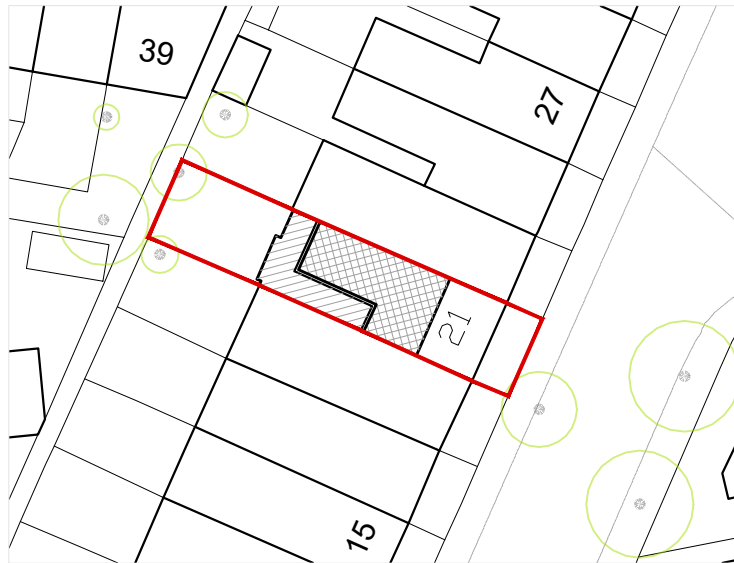
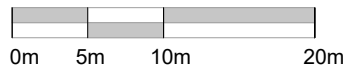






SITE LOCATION PLAN
1:1250



SITE BLOCK PLAN (proposals shown hatched)
1:500



KEY

-  PROPOSED AT GROUND FLOOR
-  PROPOSED AT ROOF LEVEL

NOTE:

Do not scale (apart from when issued for Planning Application purposes). Figured dimensions only to be taken from this drawing. Dimensions are shown in millimeters unless noted otherwise. Check dimensions on site and report discrepancies to the Architect or Contract Administrator. Not to be used for Construction purposes unless stated.

This drawing is protected by copyright and may not be reproduced without the Architect's written permission. The design is site specific and may not be reproduced on any other site without the Architect's written permission.

All areas have been measured from current drawings. They may vary because of (eg) survey, design development, construction tolerances, statutory requirements or re-definition of the areas to be measured.


This drawing is to be read in conjunction with all relevant details and other consultants information for the project

P1 PLANNING APPLICATION

10/07/24

PLANNING ISSUE

21 CHURCH AVENUE SW14
SITE & LOCATION PLANS
JUL 2024
AS NOTED @A3
122-001



info@un-fold.co.uk
www.un-fold.co.uk
(+44) 02035192182 ©