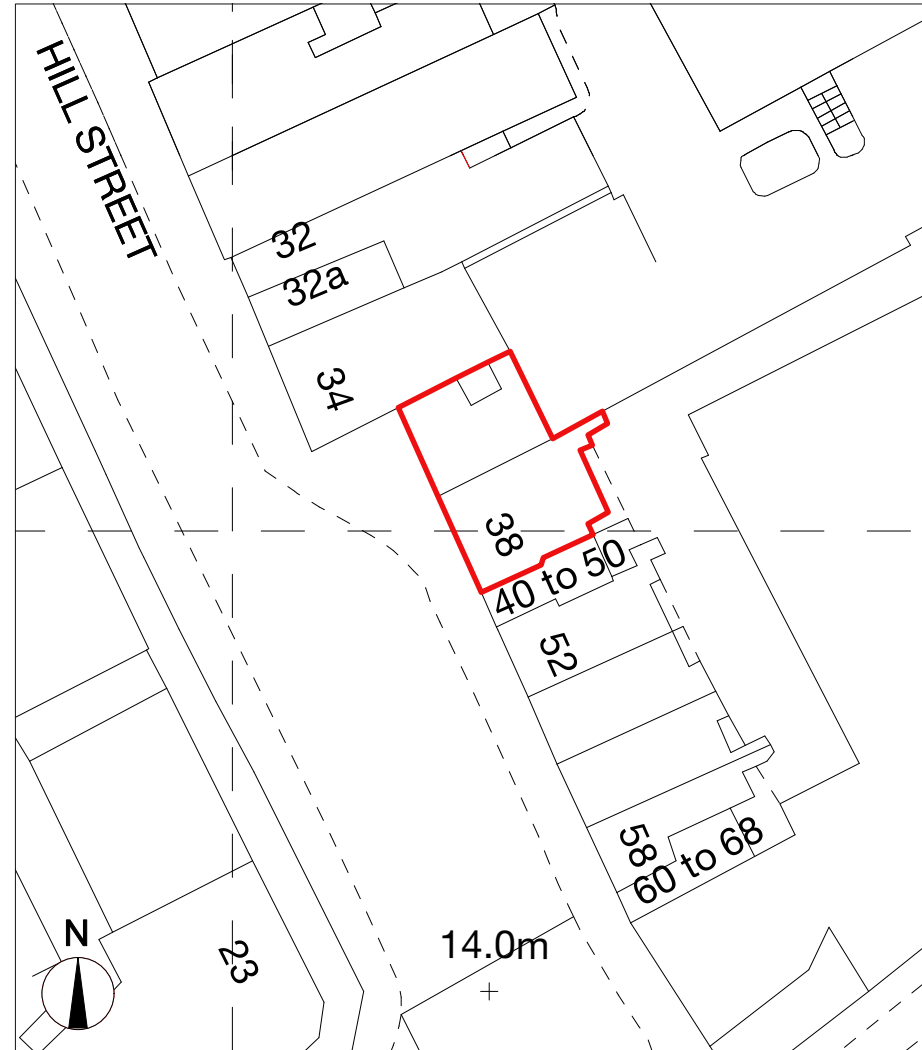
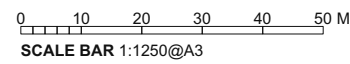
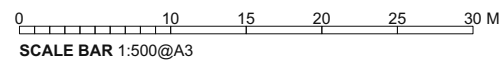


1 LOCATION PLAN
Scale: 1:1250



2 BLOCK PLAN
Scale: 1:500



- 24.06.24 ISSUED FOR PLANNING SW
REV DATE NOTES DRAWN BY:

Decon.

FOR PLANNING

CLIENT: **OTTOLENGHI**

PROJECT NAME: **OTTOLENGHI RICHMOND
36 HILL STREET, RICHMOND
LONDON, TW9 1TW**

PROJECT NUMBER: **DCN-2344**

TITLE: **LOCATION & BLOCK PLAN**

DWG NO. **DCN-2344-PL-100**

DRAWN BY: **SW** REVISION: **-**

DATE: **21.06.2024** SCALE: **1:500 @ A3
1:1250 @ A3**

THIS DRAWING IS NOT TO BE SCALED. ALL DIMENSIONS TO BE CHECKED ON SITE
Figured dimensions only to be used. This drawing is subject to and protected by the provision of the copyrights acts. Any discrepancies or queries to be notified immediately. All dimensions to be verified on site