




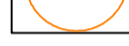
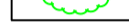


GENERAL NOTES:
 1. DO NOT SCALE FROM THIS DRAWING. DIMENSIONS GOVERN.
 2. ALL DIMENSIONS ARE IN METRES UNLESS NOTED OTHERWISE.
 3. ALL DIMENSIONS SHALL BE VERIFIED ON SITE BEFORE PROCEEDING WITH THE WORK.
 4. THE ROYAL PARKS SHALL BE NOTIFIED IN WRITING OF ANY DISCREPANCIES.
 5. ALL DIMENSIONS ARE NOMINAL DIMENSIONS.
 6. THE ROYAL PARKS ACCEPT NO LIABILITY FOR ANY EXPENSE LOSS OR DAMAGE OF WHATEVER NATURE AND HOWEVER ARISING FROM ANY VARIATION MADE TO THIS DRAWING OR IN THE EXECUTION OF THE WORK TO WHICH HAS NOT BEEN REFERRED TO THEM AND PRIOR APPROVAL OBTAINED.

Key - Planting

-  Application Boundary
-  Enhanced Acid Grassland
-  Proposed swale
-  Green roof
-  Existing Tree
-  Existing Tree RPA
-  Proposed Tree

00	08.07.24	Initial issue	MM	JP
Rev	Date	Description	Drn	Chk



PROJECT
 RCH14
 Roehampton Cafe

DRAWING TITLE
 Proposed Planting

STATUS
 For Planning

DRAWN BY	DATE	SCALE @ A1	CHECKED
MM	08/07/24	1:500	JP
JOB NO.	DRAWING NO.	REV	
RCH14	L-DR-SC-600-001	00	



8.2m

12.3m

9.5

2x Crataegus monogyna

Castanea sativa

Ulmus 'New Horizon'

Ulmus 'New Horizon'

Crataegus monogyna

Ulmus 'New Horizon'

Crataegus monogyna

Ulmus 'New Horizon'

3x Crataegus monogyna

Crataegus crus-galli

2x Quercus robur

Crataegus crus-galli

2x Castanea sativa

Prunus ceracifera

Prunus ceracifera

2x Sorbus acuparia

Crataegus monogyna

Quercus robur

Deer Park

BEVERLEY PLAIN

The Alton School

Warnford House

Weirs

