












GENERAL NOTES:  
 1. DO NOT SCALE FROM THIS DRAWING. DIMENSIONS GOVERN.  
 2. ALL DIMENSIONS ARE IN METRES UNLESS NOTED OTHERWISE.  
 3. ALL DIMENSIONS SHALL BE VERIFIED ON SITE BEFORE PROCEEDING WITH THE WORK.  
 4. THE ROYAL PARKS SHALL BE NOTIFIED IN WRITING OF ANY DISCREPANCIES.  
 5. ALL DIMENSIONS ARE NOMINAL DIMENSIONS.  
 6. THE ROYAL PARKS ACCEPT NO LIABILITY FOR ANY EXPENSE LOSS OR DAMAGE OF WHATEVER NATURE AND HOWEVER ARISING FROM ANY VARIATION MADE TO THIS DRAWING OR IN THE EXECUTION OF THE WORK TO WHICH HAS NOT BEEN REFERRED TO THEM AND PRIOR APPROVAL OBTAINED.

- Key - Existing
-  Application Boundary
  -  Building
  -  Fence
  -  Tamsin Trail
  -  Tarmac
  -  Unmade ground
  -  Paved surface
  -  Decking
  -  Grass
  -  Existing Tree
  -  Existing Tree RPA

Location of proposed gate to Alton Estate

Existing public toilets

Rev	Date	Description	Drn	Chk
00	12.07.24	Initial issue	MM	JP



PROJECT  
 RCH14  
 Roehampton Cafe

DRAWING TITLE  
 Existing Site Plan

STATUS  
 For Planning

DRAWN BY	DATE	SCALE @ A1	CHECKED
MM	12/07/24	1:500	JP
JOB NO.	DRAWING NO.	REV	
RCH14	L-DR-SC-100-001	00	

