







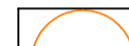






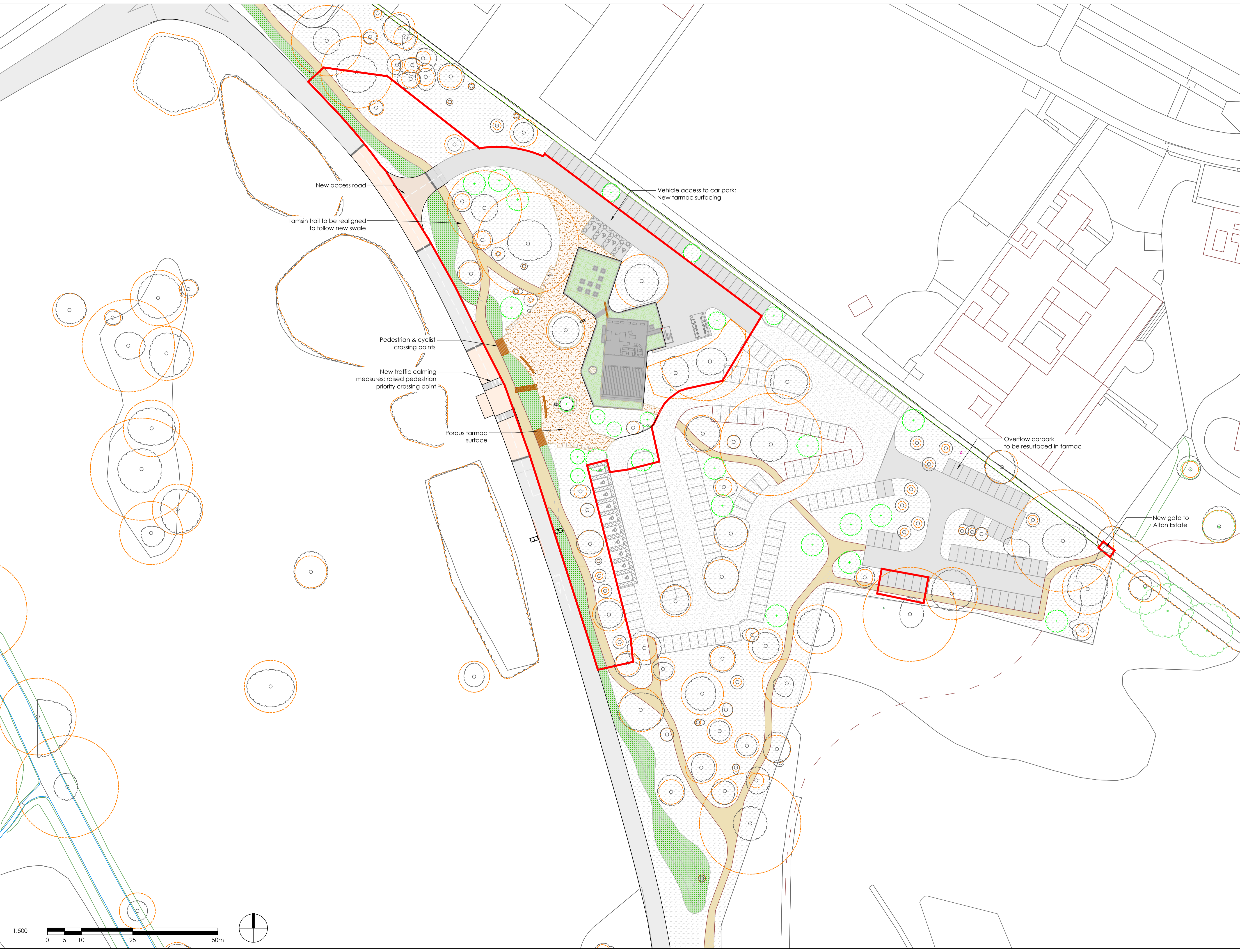


GENERAL NOTES:  
 1. DO NOT SCALE FROM THIS DRAWING. DIMENSIONS GOVERN.  
 2. ALL DIMENSIONS ARE IN METRES UNLESS NOTED OTHERWISE.  
 3. ALL DIMENSIONS SHALL BE VERIFIED ON SITE BEFORE PROCEEDING WITH THE WORK.  
 4. THE ROYAL PARKS SHALL BE NOTIFIED IN WRITING OF ANY DISCREPANCIES.  
 5. ALL DIMENSIONS ARE NOMINAL DIMENSIONS.  
 6. THE ROYAL PARKS ACCEPT NO LIABILITY FOR ANY EXPENSE LOSS OR DAMAGE OF WHATEVER NATURE AND HOWEVER ARISING FROM ANY VARIATION MADE TO THIS DRAWING OR IN THE EXECUTION OF THE WORK TO WHICH HAS NOT BEEN REFERRED TO THEM AND PRIOR APPROVAL OBTAINED.

Key - Proposed

-  Application Boundary
-  Proposed new tarmac road
-  Existing tarmac retained
-  Proposed Coxwell Gravel path
-  Proposed Porous Surface
-  Proposed swale
-  Enhanced acid grassland
-  Green roof
-  Existing Tree
-  Existing Tree RPA
-  Proposed Tree
-  Proposed metal mesh walkway
-  Proposed bench - corten & timber
-  Proposed cycle rail
-  Proposed cycle rack



Rev	Date	Description	Drn	Chk
00	08.07.24	Initial issue	MM	JP



PROJECT  
 RCH14  
 Roehampton Cafe

DRAWING TITLE  
 Proposed Landscape GA

STATUS  
 For Planning

DRAWN BY	DATE	SCALE @ A1	CHECKED
MM	08/07/24	1:500	JP
JOB NO.	DRAWING NO.	REV	
RCH14	L-DR-SC-200-001	00	