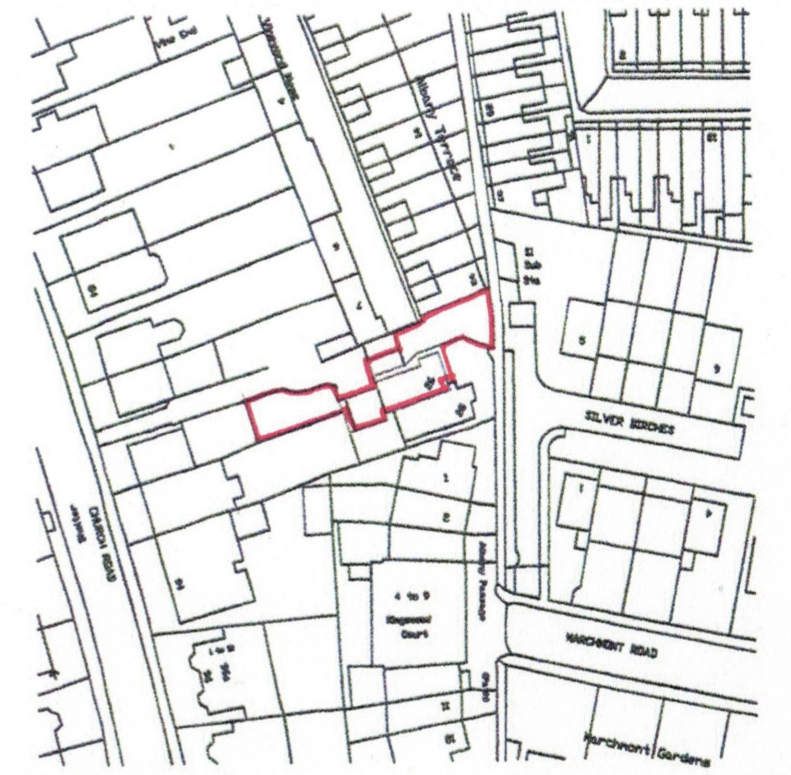
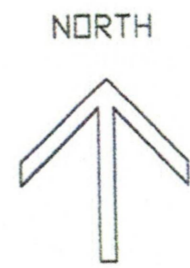
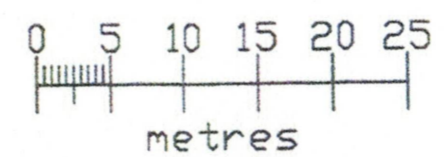


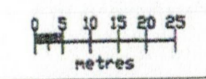
Serial number: 290972

© Crown copyright and database right 2024  
 Ordnance Survey licence AC0000848283  
 Reproduction in whole or in part is prohibited  
 without the prior permission of Ordnance Survey.

Block Plan 1:500



Serial number: 290972  
 © Crown copyright and database right 2024  
 Ordnance Survey licence AC0000848283  
 Reproduction in whole or in part is prohibited  
 without the prior permission of Ordnance Survey.



Location Plan 1:1250

**SURVY  
DRAWING**

- NOTES:
- Copyright of this drawing remains the property of Buchanan Architects Ltd and should not be reproduced in full or parts or reissued without written permission from Buchanan Architects Ltd
  - These drawings must be read in conjunction with the structural engineers drawings & details, and with all other consultants, sub-contractor and specialist drawings & details.
  - All dimensions are in millimetres, unless stated otherwise.
  - All goods materials workmanship to conform with current building regulations 2020 and CDM's.
  - All dimensions must be checked on site, and any discrepancies verified with the architect.
  - Do not scale from the drawing.
  - Any discrepancies between the drawings, details and specification must be reported to the architect immediately before work is set in hand.
  - All works to be carried out in full accordance with current Building Regulations, British Standards and all Health & Safety Regulations.
  - If in doubt please ask.

rev.	date	comment

Site address  
 Albany Terrace, Albany Passage, Richmond, TW10

Job Title  
**ALBANY TERRACE**

Drawing Title  
 Existing block plan and location plan

9 SAVILL ROAD  
 LINDFIELD  
 WEST SUSSEX RH162NY  
 E: info@buchannarchitecture.co.uk

Scale 1:250 1:500	Size A3
Project Ref 24_004	Disc No BRA

Drawing number:  
**24\_004sk5**

26 ALBANY TERRACE, RICHMOND, TW10 6DH. SITE LOCATION & BLOCK PLAN, JULY 2024