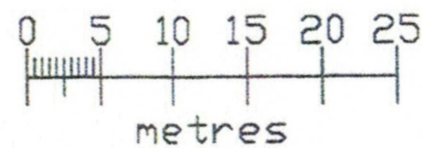


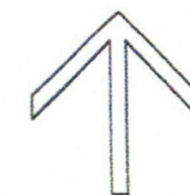
Serial number: 290972

© Crown copyright and database right 2024
 Ordnance Survey licence AC0000848283
 Reproduction in whole or in part is prohibited
 without the prior permission of Ordnance Survey.

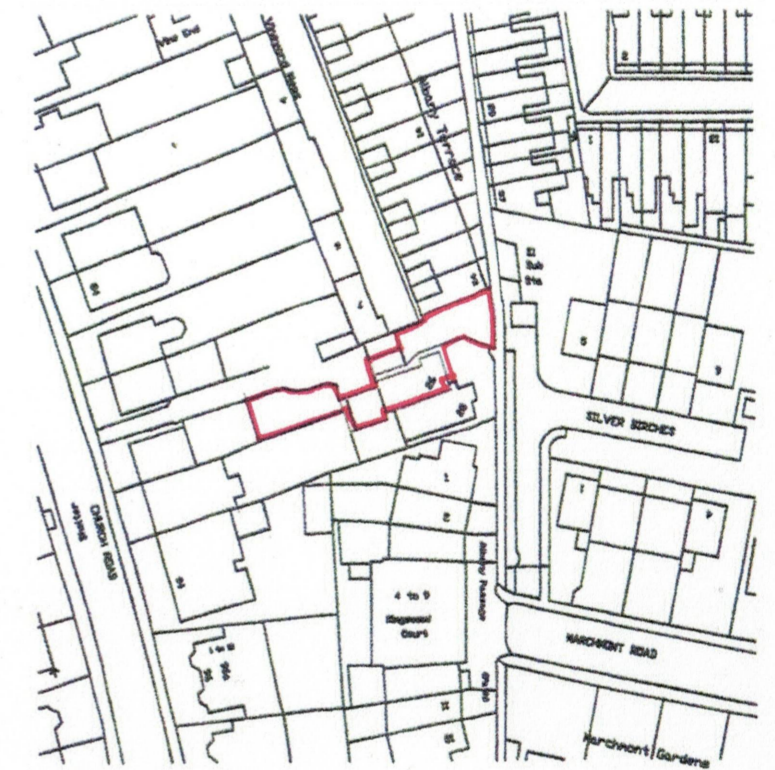
Block Plan 1:500



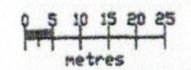
NORTH



26 ALBANY TERRACE · RICHMOND · TW10 6DH · SITE LOCATION & BLOCK PLAN · JULY 2024



Serial number: 290972
 © Crown copyright and database right 2024
 Ordnance Survey licence AC0000848283
 Reproduction in whole or in part is prohibited
 without the prior permission of Ordnance Survey.



NORTH



Location Plan 1:1250

SURVEY DRAWING

- NOTES:
- Copyright of this drawing remains the property of Buchan RHM Architects Ltd and should not be reproduced in full or parts or re-used without written permission from Buchan RHM Architects Ltd.
 - These drawings must be read in conjunction with the structural engineers drawings & details, and with all other consultants, sub-contractor and specialist drawings & details.
 - All dimensions are in millimetres, unless stated otherwise.
 - All goods materials workmanship to conform with current building regulations BS and CDP's.
 - All dimensions must be checked on site and any discrepancies verified with the architect.
 - Do not scale from the drawing.
 - Any discrepancies between the drawings, details and specification must be reported to the architect immediately before work is put in hand.
 - All works to be carried out in full accordance with current Building Regulations, British Standards and all Health & Safety Regulations.
 - If in doubt please ask.

rev.	date	comment
amendments		
Client		
Site address		
Albany Terrace, Albany Passage, Richmond, TW10		
Job Title		
ALBANY TERRACE		

Drawing Title
 Existing block plan and location plan

9 SAVILL ROAD
 LINDFIELD
 WEST SUSSEX RH162NY
 E : info@buchanrhmarchitecture.co.uk

Scale	1:1250 1:500	Size	A3
Project Ref	24_004	DN By	BRA
Drawing Number	24_004sk5	Rev.	