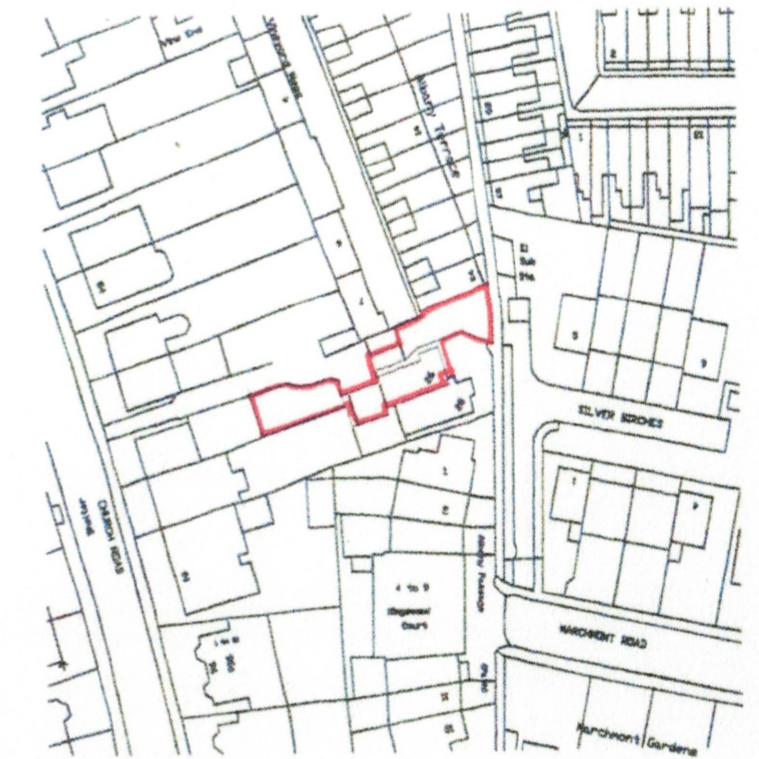
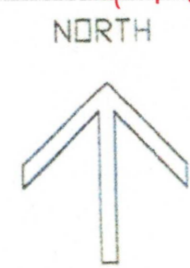
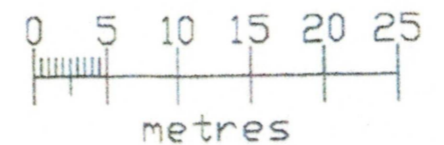


Serial number: 290972
 © Crown copyright and database right 2024
 Ordnance Survey licence AC0000848283
 Reproduction in whole or in part is prohibited
 without the prior permission of Ordnance Survey.

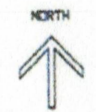
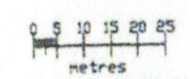
Block Plan 1:500

26 ALBANY TERRACE, RICHMOND, TW10 6DN. SITE LOCATION & BLOCK PLAN. JULY 2024



Serial number: 290972
 © Crown copyright and database right 2024
 Ordnance Survey licence AC0000848283
 Reproduction in whole or in part is prohibited
 without the prior permission of Ordnance Survey.

Location Plan 1:1250



MARKED UP TO SHOW LOCATION & FIRE/EMERGENCY ACCESS.

SURVEY DRAWING	
NOTES:	
<ul style="list-style-type: none"> Copyright of this drawing remains the property of Buchanan Architecture Ltd and should not be reproduced in full or parts or modified without written permission from Buchanan Architecture Ltd. These drawings must be used in conjunction with the structural engineers drawings & details and with all other consultants, subcontractors and specialist drawings & details. All dimensions are in millimetres, unless stated otherwise. All goods materials workmanship to conform with current building regulations (B10 and C09). All dimensions must be checked on site and any discrepancies notified with the architect. Do not scale from the drawing. Any discrepancies between the drawings, details and specifications must be reported to the architect immediately before work is put in hand. All works to be carried out in full accordance with current Building Regulations, BS1188 standards and all health & safety regulations. If in doubt please ask. 	
Rev:	Comment:
Client:	
Site address: Albany Terrace, Albany Passage, Richmond, TW10	
Job title: ALBANY TERRACE	
Drawing title: Existing block plan and location plan	
9 SAVILL ROAD LINDFIELD WEST SUSSEX RH162NY E info@buchananarchitecture.co.uk	
Scale: 1:250 1:500	Size: A3
Project Ref: 24_004	Drawn By: BRA
Drawing number: 24-004sk5	Title: