

Written Scheme of Investigation: Archaeological Monitoring

The Parish Rooms of St Mary Magdalene's Church, Richmond
TW9 1SN

For:	The Richmond Team Ministry
On Behalf of:	-
Date:	01/08/2024
Author:	Joe Abrams BA FSA MCifA
Project No:	00363
Document Version No:	1.0
Status (Draft/Final)	Final

1 DOCUMENT CONTROL GRID

Project Name:	The Parish Rooms of St Mary Magdalene's Church, Richmond TW9 1SN
Planning Application No:	23/3186/FUL
HER Search Ref No:	GLHER Report 18000
Client:	The Richmond Team Ministry
Agent for client:	-
Archaeological Consultant:	Abrams Archaeology Ltd
Origination date:	01/08/2024
Date of last revision:	-
Version number:	1.0
Summary of changes if applicable:	n/a
CONTACT DETAILS	
Lead contact/author(s):	Joe Abrams
Job title/position if applicable:	Director
Lead contact phone number:	07485 423446
Lead contact email address:	joe@abramsarchaeology.co.uk
Legal structure	Limited Company
Company registration number	12574953
Address and post code for correspondence:	Eastway Enterprise Centre, 7 Paynes Park, Hitchin, Herts, SG5 1EH

© Copyright Abrams Archaeology Limited. All rights reserved.

The report has been prepared for the exclusive use of our client and unless otherwise agreed in writing by Abrams Archaeology Limited no other party may use, make use of or rely on the contents of this report. The report has been compiled using the resources agreed with the client and in accordance with the scope of work agreed with the client. No liability is accepted by Abrams Archaeology Limited for any use of this report, other than the purpose for which it was prepared.

Abrams Archaeology Limited accepts no responsibility for any documents or information supplied to Abrams Archaeology Limited by others and no legal liability arising from the use by others of opinions or data contained in this report. It is expressly stated that no independent verification of any documents or information supplied by others has been made. Abrams Archaeology Limited has used reasonable skill, care and diligence in compiling this report and no warranty is provided as to the report's accuracy. No part of this report may be copied or reproduced, by any means, without the written permission of Abrams Archaeology Limited.

CONTENTS

1	Document Control Grid.....	1
2	Introduction and Scope of Assessment	4
	2.1 Background.....	4
	2.2 Reason for Works	4
	2.3 Consultation with GLAAS (Historic England)	5
	2.4 Geology, Topography and Hydrology	6
	2.5 Site Visit.....	6
	2.6 Archaeological Background	7
	2.7 Specific Site Conditions	7
	2.8 Proposed Development.....	8
	2.9 Review of Potential Development Impacts on Archaeological Assets	8
	2.10 Map Regression and Modern Period.....	12
3	Aims of Investigation	14
	3.1 Aims	14
	3.2 The specific aims of the investigation are:	14
	3.3 The objectives of the project are:	15
	3.4 Specific Research Objectives Are:	15
5	Methodology - Fieldwork.....	16
	5.1 Monitoring (Watching Brief)	16
	5.2 Enabling Works Stage	16
	5.3 Construction Groundworks Stage	16
	5.4 The Archaeological Contractor	17
	5.5 Communication	18
	5.6 Artefacts (finds)	18
	5.7 Ecofacts – Environmental Sampling	20
	5.8 Scientific Dating.....	21
	5.9 Site Code.....	21
	5.10 Recording System	21
	5.11 Community involvement	22
6	Reporting.....	23
	6.1 Reporting Requirements if Results are of Low/Local Significance	23
	6.2 Reporting Requirements if Results are of Medium/Regional Significance (or above).....	23
7	Staffing and Programming	25

7.1	Staffing.....	25
7.2	Programming and Resources.....	25
7.3	Monitoring.....	25
7.4	Access and Safety	25
8	Archiving and Dissemination	27
8.1	Archive.....	27
8.2	Dissemination	28
9	Appendix 1 – Historic Environment Record	29
9.1	Area (Including Archaeological Priority Areas).....	29
9.2	Greater London Historic Environment Record (Monuments) within 500m Study Area	30
9.3	Greater London Historic Environment Record (Monuments – Buildings Only) within 500m Study Area.....	46
9.4	Non-Designated Heritage Assets (Events) within 500m Study Area	64
10	Appendix 2 – Historic Ordnance Survey Mapping.....	73
11	Appendix 3 – Existing.....	84
12	Appendix 4 – Proposed.....	89
13	Appendix 5 – Photographs Taken during SI works (2020).....	99
13.1	Nine Site Investigation Trial Pits	99
14	Figures	109

Figures	
Figure 1	Site Location
Figure 2	Site location (close up)
Figure 3	Designated Heritage Assets (Listed Buildings)
Figure 4	Non-Designated Heritage Assets (Events)
Figure 5	Non-Designated Heritage Assets (Events) - Close Up
Figure 6	Non-Designated Heritage Assets (Monuments)
Figure 7	Non-Designated Heritage Assets (Monuments) - Close-Up
Figure 8	Archaeological Priority Area

Plates	
Plate 1	John Rocque’s London 10 Miles Round Map
Plate 2	Jefferys, Thomas (1772)
Plate 3	Tithe Map (1851). Parish of Richmond (IR 29/34/104)

2 INTRODUCTION AND SCOPE OF ASSESSMENT

2.1 BACKGROUND

- 2.1.1 This Written Scheme of Investigation (WSI) details a proposal for a programme of archaeological monitoring and recording at The Parish Rooms of St Mary Magdalene’s Church, Richmond TW9 1SN (Figures 1 and 2), hereafter referred to as the application site, the proposals or the ‘site’. Joe Abrams BA, FSA, MCIfA, Director at Abrams Archaeology, has prepared this document for The Richmond Team Ministry.
- 2.1.2 The site is centred at NGR TQ 17968 74837 and the plot measures c. 360sqm in size. The Parish Rooms occupy a site within a short terrace of buildings on the north-east side of Church Walk: a curved footpath adjoining Paradise Road to the south that encircles St Mary Magdalene’s Church.
- 2.1.3 The church, churchyard and adjacent buildings along Church Walk form an historic grouping that is bounded to the north-west by the rear of commercial properties on George Street and Paradise Road to the south. The rear of the Church Walk properties are bounded by Wellington Yard, a service and delivery area for the Tesco supermarket on George Street.

2.2 REASON FOR WORKS

- 2.2.1 A planning application (23/3186/FUL) was submitted on 28/11/2023 and received a Decision Notice from London Borough of Richmond Upon Thames on 22/02/2024. The development proposals comprise the following:

Extension to courtyard. Side extension to the south-east of the Parish Rooms. Change of use to the ground floor of the Parish Rooms, from A3 (restaurants and cafes) to E(g)(i) (offices for admin functions); the existing use F2(b) (halls or meeting places for the principal use of the local community) is to be retained and extended. Provision of an air source heat pump¹.

- 2.2.2 Condition U0175630 has been placed on the permission and this reads:

No demolition or development shall take place until a written scheme of investigation (WSI) has been submitted to and approved by the local planning authority in writing. For land that is included within the WSI, no demolition or development shall take place other than in accordance with the agreed WSI, which shall include the statement of significance and research objectives, and:

A. The programme and methodology of site investigation and recording and

¹ Description is that given in Planning Application 23/3186/FUL

the nomination of a competent person(s) or organisation to undertake the agreed works.

B. Where appropriate, details of a programme for delivering related positive public benefits.

C. The programme for post-investigation assessment and subsequent analysis, publication & dissemination and deposition of resulting material. This part of the condition shall not be discharged until these elements have been fulfilled in accordance with the programme set out in the WSI.

REASON: To safeguard the archaeological interest on this site.

- 2.2.3 The development site lies within the London Borough of Richmond Upon Thames, and advice on archaeology is given by the Greater London Archaeology Advisory Service (GLAAS), which is a part of Historic England. This WSI will be submitted to GLAAS for comment and approval.

2.3 CONSULTATION WITH GLAAS (HISTORIC ENGLAND)

- 2.3.1 This condition was generated on the basis of advice from the Greater London Archaeology Advisory Service (GLAAS), Historic England. GLAAS have been in communication with Abrams Archaeology since February 2024 via email and have also written to the LPA with advice on this project. GLAAS note that the site is located within a Tier 2 Archaeological priority zone, close to the church of St Mary Magdalene. Several approaches to this project have been discussed and the possibility of opening test-pits/trenches on the site to evaluate the likelihood of human burials was one option.
- 2.3.2 Another option included the re-opening of Site Investigation test-pits opened in November 2020 was also considered. The photographs taken during that test-pitting are contained within this WSI at Appendix 5. However, discussions with GLAAS during July-August 2024 led to the agreement that these test-pits had likely sampled small portions of construction cut (foundation) and that little new archaeological data would be gained by re-opening them.
- 2.3.3 As such, it was agreed, following detailed discussion/s that a watching brief (monitoring) and appropriate investigation and recording response would be a proportionate approach in this instance. The Archaeologist (GLAAS) has specifically advised that all groundworks should be monitored. If in-situ human burials are identified and/or if the remains of structures are identified (e.g. brick tombs or the remains of earlier buildings), a meeting would be held with GLAAS and an appropriate additional investigation methodology would be agreed. Therefore, the Site will not be subject to pre-commencement archaeological test-pitting.
- 2.3.4 This WSI sets out the proposed aims, objectives, methods and details for an archaeological watching brief (archaeological observation and recording work) during all groundworks.

- 2.3.5 The site work will be managed on behalf of the client by Joe Abrams of Abrams Archaeology. Archaeological site attendance will be carried out by suitably qualified archaeologists from a Registered Organisation².

2.4 GEOLOGY, TOPOGRAPHY AND HYDROLOGY

- 2.4.1 The British Geological Survey (BGS)³ identifies the underlying solid geology across the PDA as being of London Clay Formation - Clay and silt. Sedimentary bedrock formed between 56 and 47.8 million years ago during the Palaeogene period. The superficial deposits are Taplow Gravel Member - Sand and gravel. Sedimentary superficial deposit formed between 362 and 126 thousand years ago during the Quaternary period. A short distance west (c. 400m) lies the River Thames and alongside this are deposits of Alluvium.
- 2.4.2 The River Thames is the closest watercourse to the PDA. We note that a short distance northwest (c. 200m) at *“Richmond Green a spring (Pickwellswell) and conduit head supplying the Shene Charterhouse to the north of the town is also referred to. Remains of a watercourse may still be present within the APA”*⁴. There may be other springs and certainly other wells within the historic core of Richmond.
- 2.4.3 The PDA lies at c 10-11m OD and land in the local area climbs to the east and southeast reaching 55m in Richmond Park. To the north the land drops gently in height to reach c. 10m at Richmond Green. To the west, towards the river Thames the land drops in height reaching c. 5m OD alongside the river.

2.5 SITE VISIT

- 2.5.1 A site visit/walkover was completed on 11 September 2023. The Site comprises land to the east of Church Walk. It is made up of two open areas and several areas which lie within buildings. These buildings are not currently in use.
- 2.5.2 The visit confirmed that the Site is comprised of hard surfaces of various kinds. There are existing changes in level within the PDA, but no cellars/basements or other areas of obvious truncation were visible. As with many such locations, the creation of paved areas and floor surfaces will have meant underlying topsoil was disturbed. Some truncation of those layers will have happened. However, the site does not appear to be particularly damaged/terraced by recent land use.
- 2.5.3 This in contrast with, for example, land to the immediate east of the PDA which has been significantly terraced in order to create a sloping access for the commercial property it serves on George Street. We believe that Church Walk,

² Registered Organisation refers to the system operated by the Chartered Institute for Archaeologists CIfA (<https://www.archaeologists.net/civicrm-contact-distance-search>)

³ <https://www.bgs.ac.uk/discoveringGeology/geologyOfBritain/viewer.html> - accessed 03/02/2023

⁴ Page 90. Richmond APA 2.6 Richmond Town. London Borough of Richmond. Archaeological Priority Areas Appraisal. March 2022.

and the Site, follow a broadly natural slope in topography from south to north. Whereas land to the east of the PDA has been artificially sloped to accentuate that south to north drop. The meaning of this in terms of this WSI is that the PDA appears to be relatively undisturbed by recent land use.

2.6 ARCHAEOLOGICAL BACKGROUND

- 2.6.1 An Archaeological desk based assessment⁵ was produced in advance of this WSI. This entailed carrying out a search of the GLHER (Report 18000) and considering nearby archaeological reports and studying historic maps in order to become well informed of archaeological potential within the Site.
- 2.6.2 The data tabulated within Appendix 1 was derived from the GLHER and Figures 3-8 show the location of these records in relation to the Site. The desk-based assessment summarised the site conditions, the archaeological potential and the likely impacts of the proposals as follows.

2.7 SPECIFIC SITE CONDITIONS

- 2.7.1 The Site may have been partly, or completely, within the Medieval churchyard of the Church of St Mary Magdalene. Evidence for this comes from archaeological evaluation to the immediate north of the PDA. A north-south aligned ditch containing Medieval artefactual material was running directly towards the PDA. That land boundary has been long built over, certainly the 18th C to modern day mapping suggests the current boundaries have been broadly static along that (eastern) side of the churchyard.
- 2.7.2 This finding is probably the most key in terms of archaeology. The implications for the distribution of graves, potentially within the PDA needs to be considered.
- 2.7.3 Since the Post-Medieval period, land within the PDA has been developed and re-developed. This is a process which will have impacted the pre-existing below ground deposits. Its likely that foundations and cellars belonging to 18th-19th C buildings may have impacted below ground deposits. Investigations immediately east of the PDA recorded widespread Post-Medieval to modern disturbance and truncation.
- 2.7.4 On balance, we anticipate that the PDA will contain areas of destruction (where archaeological potential has been removed). However, it is likely that elsewhere archaeological potential will have survived. This potential does not necessarily mean remains will exist, this is a related but not identical point. We can only consider potential at this stage.
- 2.7.5 Should remains exist, then based upon nearby investigations it is our view that

⁵ Abrams Archaeology 2023. Archaeological Desk-Based Assessment. The Parish Rooms of St Mary Magdalene's Church, Richmond TW9 1SN. 18-10-2023.

the level at which they are most likely to date to the Medieval, Post-Medieval and 19th C. Such remains are likely to occur at a depth of between 8mOD and 9m OD. This is sometimes referred to as the level of archaeological sensitivity.

2.8 PROPOSED DEVELOPMENT

2.8.1 The proposal for the Parish Rooms of St Mary Magdalene's Church (Figure 1) comprises the following:

External and internal changes are proposed at the Parish Rooms in order to create a new 'Parish Centre'. The proposed scheme will include:

- Alterations to ground floor elevation of rear range and lowering of the courtyard;
- Partial rebuilding of existing veranda and provision of new covering with glazed facade;
- Construction of a small two-storey extension on the south-east side of the Parish Rooms, extending into adjacent Church Cottage plot;
- A number of internal alterations that seek to rationalise the space and improve access, including insertion of a lift.⁶

2.8.2 We have, via the project Architect and Structural Engineer, sought further detail on the specific below ground implications of the above. These are shown within Appendix 4. The most relevant part of the above, for archaeological impact reasons, is "*i. Alterations to ground floor elevation or rear range and lowering of the courtyard.*" The final drawing presented in Appendix 4 is labelled Proposed Structure: Section B-B. This shows that in order to create a new lowered floor level, within the present day courtyard, it will be necessary to first reduce the ground level by 600mm, then it will be built up by 100mm insulation, 150mm RC slab and 50mm finishes. This giving a floor level which will be 270mm lower than the present day ground level.

2.8.3 The construction of a two-storey extension which will extend into the adjacent Church Cottage plot will also require below ground impacts.

2.9 REVIEW OF POTENTIAL DEVELOPMENT IMPACTS ON ARCHAEOLOGICAL ASSETS

2.9.1 Within Section 5.2 of the desk-based assessment report⁷ we reviewed nearby investigations and placed a specific emphasis upon the depth of geology and/or archaeological deposits where that was available. This meant obtaining the original investigation reports to check section drawings and photographs. As a result, we can say that the investigations 10m north of the PDA (Evaluation at 29-34 George Street⁸) encountered geological deposits at 8.38m OD. We note that the ground level within the PDA is c. 10m OD.

⁶ Page 3. In: Jon Lowe Heritage. 2023. Heritage Statement. The Parish Rooms of St Mary Magdalene's Church, Richmond, TW9 1SN

⁷ Abrams Archaeology 2023. Archaeological Desk-Based Assessment. The Parish Rooms of St Mary Magdalene's Church, Richmond TW9 1SN. 18-10-2023.

⁸ Page 43. In: Hoad, S. (1992). An Archaeological Evaluation Report on the site of the Former Owen Owen Building. 29-34 George Street, Richmond-Upon-Thames. March-April 1992. Museum of London Archaeological Services

- 2.9.2 The excavations needed in order to lower the ground floor level, including the courtyard area require excavations of 600mm deep. We note that nine narrow test pits were opened as part of this application process (Appendix 5) and one of these reached sand/gravel 850mm below the existing ground surface, most of the other test-pits ceased at a shallower depth⁹.
- 2.9.3 If we consider these various sources together, then we have a relatively wide area of ground being reduced by 600mm. We have nearby evidence suggesting that archaeological remains in this locality are most likely to date to the Medieval, Post-Medieval and 19th C. Such remains are likely to occur at a depth of between 8m OD and 9m OD. This is sometimes referred to as the level of archaeological sensitivity.
- 2.9.4 Therefore, with the present day ground level being 10m OD, then excavations (for ground reduction) at 600mm should not reach 9m OD. Such excavations may be deep enough to reveal certain types of archaeological remains within the churchyard and its environs. These are likely to be 19th C structural remains and associated deposits.
- 2.9.5 There will also be a need for footings associated with the new extension. The precise depth of excavation is not yet established, though it would be conventional for them to reach at least 1m below the present day ground surface. These groundworks have the potential to disturb below ground archaeological remains as it is often necessary to reach geological deposits for such footings. This is also the depth at which archaeological remains can often be revealed, as they are often (not always) cut into geological deposits.
- 2.9.6 The other Monument and Event records (Appendix 1) will be considered in relations to findings made during fieldwork for this project. If connections can be made then these will be drawn out in the report which follows that work.

⁹ Stand Consulting Engineers. Letter from Structural Engineer with photographs and diagrams of test-pits. Dated 24 Nov 2020.



Plate 1: John Rocque's London 10 Miles Round Map



© The British Library © OpenStreetMap contributors

Plate 2: Jefferys, Thomas (1772)

<https://britishlibrary.oldmaponline.org/maps/78866e03-6436-4aa2-b34d-8e164863a869/> -
accessed 01-08-2024



© Crown Copyright Images reproduced by courtesy of The National Archives, London, England. www.NationalArchives.gov.uk & www.TheGenealogist.co.uk

Plate 3: Tithe Map (1851). Parish of Richmond (IR 29/34/104)

2.10 MAP REGRESSION AND MODERN PERIOD

- 2.10.1 There are plans of this part of Greater London from a relatively early date. A selection of maps were viewed in the preparation of this WSI. Not all are reproduced; they included:
- 2.10.2 Moses Glover's schematic map (1635) of the Area. This map shows a schematic representation of the area. It shows, amongst other things, a detail of the town centre of Richmond, with buildings radiating around the Church of St Mary Magdalene, already built up in the early 17th century. The church appears prominent within this representation.
- 2.10.3 The Prospect of Richmond (1726). This presents the town centre from the vantage point of Richmond Palace, which lies northwest of the PDA. The church of St Mary Magdalene is a focal/central point within the picture. Buildings can be clearly seen along George street, to the south of the church. Land to the rear of George Street appears less built up which may be relevant for the PDA which lies in that position. The map is not detailed enough to be more specific than this.
- 2.10.4 John Rocque's Map (1741-45 – Plate 1). John Rocque's map (1741-45) shows Richmond town centre with Richmond Green to the north of George street. There are standing buildings on at least part of the PDA on this image. *“Church Walk, and the row of terraced properties adjacent to the church and the gap that now forms the courtyard to the Parish Rooms are legible. It is not discernible whether this gap represents a single or double plot (and as such whether the building abutting the south boundary of this gap is the side range as it was in the mid 18th century, or what was the north side of No. 7 Church Walk). Nos. 1 - 4 Church Walk are shown in the Rocque map, as well as a considerably larger churchyard.”¹⁰*
- 2.10.5 The ‘larger churchyard’ noted on the Rocque map is referring to its extent at that time to the northwest, towards George Street. With regard to the PDA, the gap between the church and the PDA was similar on the Rocque map and the later Ordnance Survey maps (Appendix 2).
- 2.10.6 Thomas Jefferys' Map of Richmond (1772 – Plate 2). The churchyard and its boundary is clearly shown. No buildings on the PDA are shown. However, this is likely to be due to the level of detail on the map rather than the absence of buildings.
- 2.10.7 Tithe Map (1851). Parish of Richmond (IR 29/34/104 - Plate 3). Again, the level of detail on this map means that the churchyard boundaries are clear, but the buildings locally are not generally shown. We believe the PDA would have had buildings on it at this time.

¹⁰ Page 10. In: Jon Lowe Heritage. 2023. Heritage Statement. The Parish Rooms of St Mary Magdalene's Church, Richmond, TW9 1SN

- 2.10.8 The Ordnance Survey maps (Appendix 2) are more detailed and show how densely buildings were occupying the PDA during the 19th C and the first half of the 20th C. Review of historic Ordnance Survey (Appendix 2) reveals constant changes in the lateral connection of the buildings along Church Walk. This row of buildings was a series of interlinked spaces, passages and staircase that would have been built and rebuilt as circumstances required.
- 2.10.9 The intricate series of changes and ownership along Church Walk, and within the PDA, is covered within the Heritage Statement¹¹. From an archaeological perspective we need to note that the process of construction and demolition which led to the present day configuration of buildings, will have led to a degree of truncation. It may also have left a levelling layer of rubble material (during demolition).
- 2.10.10 We believe archaeological potential for evidence dating to the Modern period is high within the PDA. This is likely to mean that the remains of 19th C tenement buildings are retained in some form below the existing building (this may be in the form of rubble and possibly infilled cellars and/or foundations).

¹¹ Jon Lowe Heritage. 2023. Heritage Statement. The Parish Rooms of St Mary Magdalene's Church, Richmond, TW9 1SN

3 AIMS OF INVESTIGATION

3.1 AIMS

3.1.1 The general aims of the archaeological watching brief are:

- to determine the presence or absence of archaeological deposits or remains,
- to record the character, date location and preservation of any archaeological remains on site,
- to record the nature and extent of any previous damage to archaeological deposits or remains on site.

3.2 THE SPECIFIC AIMS OF THE INVESTIGATION ARE:

3.2.1 to observe and record any archaeological features so as to ascertain their extent, form, function, and where possible, date.

3.2.2 to clean the base and representative sections of the areas opened up by groundworks and to record them in both plan and representative section.

3.2.3 Given the possibility of human remains being present. A specific aim is to ensure that any articulated human remains are identified as rapidly as possible, and that groundworks are ceased while such remains are appropriately recorded and lifted. Disarticulated bone, which is common in, and close to, ancient churchyards, is bagged and removed as appropriate.

3.2.4 Given the possibility that a boundary ditch for the churchyard runs through the Site in a broadly north to south alignment. It would have formed a small part of the wester boundary of the churchyard in the Medieval and/or Post-Medieval period. We note that a ditch was revealed a short distance north of the site, on this alignment. See Table 4 in the desk-based assessment¹² which accompanied this application. Also see the results of Test Pit 2 in the relevant contractor report¹³. This test pit revealed Measured 2.25m by 2.1m and again was excavated through the slab of the Owen Owen building. Within this test pit a north to south aligned ditch with two fills was recorded. Medieval to Post-Medieval material was recovered. We note that this test pit was just 10m north of the Site which is the subject of this WSI.

3.2.5 There is also a possibility of earlier structures on this Site. They may post-date the apparent shrinkage of the churchyard from its earlier extent with a boundary further east of the present day boundary. Clearly, building s have

¹² Abrams Archaeology 2023. Archaeological Desk-Based Assessment. The Parish Rooms of St Mary Magdalene's Church, Richmond TW9 1SN. 18-10-2023.

¹³ Page 43. In: Hoad, S. (1992). An Archaeological Evaluation Report on the site of the Former Owen Owen Building. 29-34 George Street, Richmond-Upon-Thames. March-April 1992. Museum of London Archaeological Services

lined Church Walk for several centuries. It is possible that groundworks will reveal such structures.

- 3.2.6 All of the above types of archaeological remain would trigger a discussion with GLAAS at which we would agree a suitable methodology in order to adequately investigate and record the remains.

3.3 THE OBJECTIVES OF THE PROJECT ARE:

- 3.3.1 to undertake work in accordance with national best practice and guidelines,
- 3.3.2 to archaeologically record any deposits, features or structures of significance,
- 3.3.3 to analyse any remains with reference to the existing documentary evidence for historical development and land use,
- 3.3.4 to produce a written account to include summary; site description; deposit descriptions deposit levels (relative to ordnance datum) conclusions and recommendations for further work,
- 3.3.5 to disseminate the findings of the work in an illustrated report, integrating the findings of the archaeological monitoring to produce as comprehensive a record as possible, and to provide an ordered archive.

3.4 SPECIFIC RESEARCH OBJECTIVES ARE:

- 3.4.1 The results of the archaeological investigation will be used to help answer the following questions:
- Does the Site contain the physical remains of buildings which are earlier than those currently standing on the Site?
 - Does the Site contain the remains of, part of, the eastern boundary of the Medieval churchyard for St Mary Magdalene's Church?
 - Does the site contain either disarticulated or articulated human burials indicative of the land having previously been within the churchyard and used for burials?
- 3.4.2 Should earlier/different archaeological remains be revealed during the works, then the project objectives would be re-examined and revised, as appropriate.

5 METHODOLOGY - FIELDWORK

5.1 MONITORING (WATCHING BRIEF)

- 5.1.1 All construction related groundworks will be subject to monitoring by an archaeologist. The works needing monitoring consist of:

5.2 ENABLING WORKS STAGE

- *Lifting of existing slabs and breaking out of existing surfaces*

5.2.1 We would not expect to literally monitor the breaking up of concrete; the key part it's the removal of rubble and the process of reaching the underlying formation level. It will be during this initial removal of rubble/made ground that the upper surface of archaeological remains (if present) may first be revealed. The deeper excavations to reach an appropriate formation depth should also be monitored and may involve going through layers of archaeological interest. In that case, the archaeologist present will communicate with GLAAS and Abrams Archaeology in order to determine the appropriate method of investigation and recording.

5.2.2 We note that service trenches and deeper excavations (e.g. drainage runs) are often cut deeper than the level at which some archaeological remains/deposits occur, and so the removal of an existing modern slab and the material directly below it can sometimes be the most opportune stage for a watching brief to take place.

5.3 CONSTRUCTION GROUNDWORKS STAGE

5.3.1 Any groundworks which need to be undertaken using plant will be undertaken using a mechanical excavator and driver which will be controlled and operated by the clients' groundworks contractor. It will use a toothless ditching bucket to undertake the bulk excavation under the supervision of an archaeologist. Spoil will be removed from the working area.

5.3.2 Machine excavation needed in order to lower the rear range and courtyard will be made in manageable spits not in excess of 100mm at a time until either significant archaeological strata / remains are found, or until natural deposits are reached, or until formation level is reached.

5.3.3 Where safe, the attendant archaeologist, (and where appropriate specialists, surveyor and photographer) will enter the excavation area to record all features exposed. Where there are health and safety factors, which will inhibit access, recording will be made from the existing ground surface.

5.3.4 The following works are those which we have identified as being the most likely to require attendance. However, if other groundworks not listed here are

needed, then these too should be subject to archaeological monitoring:

- Alterations to ground floor elevation of rear range and lowering of the courtyard;
- Partial rebuilding of existing veranda and provision of new covering with glazed facade;
- Construction of a small two-storey extension on the south-east side of the Parish Rooms, extending into adjacent Church Cottage plot;
- A number of internal alterations that seek to rationalise the space and improve access, including insertion of a lift.¹⁴

5.3.5 Other groundworks which may require monitoring include:

- Cutting of new footings
- Cutting of services/drainage runs
- Ground reduction not mentioned above but which may be needed (e.g. creating pathways/entrances or creating hardstanding)

5.4 THE ARCHAEOLOGICAL CONTRACTOR

- 5.4.1 The archaeological contractor will be afforded sufficient time, space and resources to investigate any potential archaeological deposits or features to their satisfaction in order to meet the aims and objectives of this specification.
- 5.4.2 The purpose of a watching brief investigation is to record archaeological remains in a safe way as work progresses on a development. Work may be stopped for short periods while recording is completed, or when access is restricted, recording may be completed from a safe position and artefacts/ecofacts retrieved from spoil generated during groundworks.
- 5.4.3 Where safe, examination and cleaning of all archaeological deposits will be by hand using appropriate hand tools. Any archaeological deposits will be examined and recorded both in plan and section. Any archaeological features revealed will be sufficiently excavated so as to ascertain their extent, form, function and where possible date as practicable within the confines of proposed development.
- 5.4.4 Should significant archaeological deposits be encountered then excavation will cease and a meeting attended by the following parties will be promptly organised. To be clear, on this site 'significant' means in-situ burials, in-situ structural remains. It does not include disarticulated bone, cut archaeological features such as boundary ditches or pits of the type anticipated on a site in this location. The use of the word significant to differentiate those remains which may require additional resource than a watching brief. The meeting would be held to understand exactly that and to stipulate the type of methodology which was most appropriate. Resources could then be agreed and work would rapidly re-start.

¹⁴ Page 3. In: Jon Lowe Heritage. 2023. Heritage Statement. The Parish Rooms of ST Mary Magdalene's Church, Richmond, TW9 1SN

5.4.5 Those attending would be:

- client/client's agent
- Archaeologist, Greater London Archaeology Advisory Service (GLAAS), Historic England
- Abrams Archaeology
- the archaeological contractor

5.4.6 will be held to assess the significance of the deposits and to decide on a strategy for sampling them to provide sufficient data for a useful assessment or subsequent mitigation strategy. This meeting may be completed using remote methods (photographs/email) or it may be conducted in person.

5.4.7 Should the watching brief identify a previously unknown reason why the site has no, or very low, archaeological potential (e.g. previously unknown and widespread destruction) or if repeated visits result in no significant findings, then Abrams Archaeology will seek a meeting with the GLAAS. This will be held in order to assess when the watching brief may cease. This meeting may be completed using remote methods (photographs/email) or it may be conducted in person.

5.4.8 All works will be carried out in accordance with the Code of Approved Practice as set out by the Chartered Institute for Archaeologists¹⁵. Accordingly, the project team will abide by the CIfA's code of approved practice.

5.5 COMMUNICATION

5.5.1 Close liaison will be maintained between Abrams Archaeology and its archaeological subcontractor in order to ensure that the works are correctly timed in order to gather data at the most appropriate point.

5.5.2 Communication protocol will be as follows:

Client – Abrams Archaeology – Archaeological Contractor

Client - Abrams Archaeology – Archaeologist GLAAS

5.6 ARTEFACTS (FINDS)

5.6.1 All identified artefacts (finds), industrial and faunal remains will be collected and retained. Certain classes of building material can sometimes be discarded after recording if an appropriate sample is retained. No finds will, however, be discarded without the prior approval of the archaeological adviser to the local authority.

¹⁵ Chartered Institute for Archaeologists 2014. Standard and guidance for an archaeological watching brief - <https://www.archaeologists.net/sites/default/files/CIfASGWatchingbrief.pdf>

- 5.6.2 Excavated material will be examined in order to retrieve artefacts to assist in the analysis of the spatial distribution of artefacts.
- 5.6.3 The finds assemblage will be retained for deposition with the site archive at the appropriate Museum (Museum of London) in due course.
- 5.6.4 All finds will be treated in a proper manner and to standards agreed in advance with the recipient museum. They will be exposed, lifted, cleaned, conserved, marked, bagged and boxed in accordance with the guidelines set out in the United Kingdom Institute for Conservation's 'Conservation Guidelines No.2' and the Museum of London's 'Standards for the Preparation of Finds to be Permanently Retained by the Museum of London'. All metal objects will be x-rayed and then selected for conservation (except in those cases where Historic England agrees that this will not be necessary).
- 5.6.5 Ceramic (pottery, clay tobacco, building material fabric and brick form) reference collections, housed at the Museum of London should be referred to for descriptive and analytical purposes in order to ensure that terminology is consistent. All finds which constitute Treasure under the 1996 Treasure Act for England and Wales will be reported to the coroner by the finder within 14 days of discovery.
- 5.6.6 If human remains are revealed then, at all times they should be treated with due decency and respect. Where practical the human remains will be left in situ, covered and protected. Most often, when encountered within an archaeological context, the process is to follow the 1857 Burial Act and, where human remains have been found and development will unavoidably disturb them, the remains will be fully recorded, excavated and removed from the site. In line with the Burial Act 1857, those works will not be carried out until a licence for their excavation is issued by the Ministry of Justice, the requirements of that licence will also be followed. these works will be carried out in accordance with the standards set out in the ClfA Technical Paper No 7¹⁶.
- 5.6.7 As part of this application process the Coroner will be informed and, if appropriate, the Police. The landowner and Archaeologist (GLAAS) will also be informed. The final placing of human remains following analysis will be subject to the requirements of the Ministry of Justice Licence.
- 5.6.8 Should finds that require immediate conservation be encountered, they will be exposed, lifted, cleaned, conserved, marked, bagged and boxed in accordance with the guidelines set out in Standard and guidance for the collection, documentation, conservation and research of archaeological materials¹⁷ Appropriate guidance set out in the Museums and Galleries Commissions "Standards in the Museum Care of Archaeological Collections"¹⁸ and the

¹⁶ IfA 2004. Guidelines to the Standards for Recording Human Remains. Megan Brickley and Jacqueline I McKinley

¹⁷ ClfA 2011. Standard and guidance for the collection, documentation, conservation and research of archaeological materials.

¹⁸ Museums and Galleries Commission 1992

current CfA guidelines¹⁹ will also be followed. Packaging of all organic finds and metalwork will follow the UKIC/Rescue guidelines, 'First Aid for Finds'²⁰ Any necessary, conservation and treatment of metalwork will be arranged in conjunction with specialist conservators.

5.7 ECOFACTS – ENVIRONMENTAL SAMPLING

- 5.7.1 Environmental sampling during the evaluation will target a representative range of contexts from each phase. Should significant environmental deposits be encountered, they will be taken and processed in line with Historic England guidelines²¹ and our internal policy. Provision will be made for the requirement of the following samples:
- 5.7.2 Bulk samples of 40-60 litres, or 100% of the context, for process using a floatation tank for the recovery of charred plant remains from the 'flot' and artefacts such as small bones, mineralised plant remains, charcoal and hammer scale from the residues.
- 5.7.3 Samples of 1-5 litres from waterlogged deposits for analysis of waterlogged plant remains. These may be taken as sub-samples from bulk samples.
- 5.7.4 Samples of 5-15 litres from waterlogged deposits for analysis of insect remains and other macroscopic artefacts. These may be taken as sub- samples from bulk samples.
- 5.7.5 Bulk samples of 100 litres for coarse sieving on site for specific artefacts such as animal bone.
- 5.7.6 Samples of 2 litres for mollusc analysis, with associated continuous column samples.
- 5.7.7 Monolith samples which may be sub-sampled for diatom, spore or pollen analysis.
- 5.7.8 Monolith samples for soil micromorphology.
- 5.7.9 All environmental samples will be assessed for potential through summary analyses by an environmental specialist.
- 5.7.10 Bulk samples will be processed as soon as possible or discarded with the agreement of Senior Historic Environment Advisor. Residues will be treated as part of the find's assemblage.

¹⁹ CfA regulations, standards and guidance <https://www.archaeologists.net/codes/cifa>

²⁰ Leigh, Watkinson & Neal 1993. First Aid for Finds.

²¹ Gill Campbell, Lisa Moffett, and Vanessa Straker 2011. A Guide to the Theory and Practice of Methods, from Sampling and Recovery to Post-excavation (second edition). Historic England

5.8 SCIENTIFIC DATING

- 5.8.1 Where appropriate, samples for scientific dating will be taken.
- 5.8.2 Dendrochronological analysis from timbers.
- 5.8.3 C14 dating from organic material, which may be taken as sub-samples from bulk or monolith samples.
- 5.8.4 Archaeomagnetic dating from hearths or other suitable deposits.

5.9 SITE CODE

- 5.9.1 The site code will be allocated ahead of any fieldwork commencing. This code will be used to label all sheets, plans and other drawings; all context and recording sheets; all photographs (but not negatives); all other elements of the documentary archive.
- 5.9.2 The Site Code will be obtained by the Archaeological Contractor from Museum of London.

5.10 RECORDING SYSTEM

- 5.10.1 The recording system used will follow the Museum of London Archaeological Site Manual.²² Context sheets will include all relevant stratigraphic relationships. If there is any doubt over recording techniques, the Museum of London Archaeological Site Manual will be used as a guide.
- 5.10.2 A site location plan at an appropriate scale will be prepared showing investigation area and development site in relation to surrounding locality.
- 5.10.3 This will be supplemented by a detailed plan, also at an appropriate scale, which will show the location of the areas investigated in relation to the overall site boundary.
- 5.10.4 Burials will be drawn at 1:10. Other detailed plans will be drawn at an appropriate scale, usually 1:50 or 1:20.
- 5.10.5 The extent of any visible archaeological deposits will be recorded in plan. Long sections showing layers and any cut features will be drawn at 1:50. Short sections will be drawn at 1:20.
- 5.10.6 Sections containing significant deposits, including half sections, will be drawn at an appropriate scale, usually 1:10 or 1:20. All sections will be related to the Ordnance Datum using spot heights and registers of sections and plans will be kept.
- 5.10.7 Upon completion of each significant feature at least one sample section will be

²² Spence 1994. Archaeological Site Manual. Museum of London

drawn, including a profile of the top of natural deposits (extrapolated from cut features etc. if it has not been fully excavated). The stratigraphy will be recorded, even if no archaeological deposits have been identified.

- 5.10.8 An adequate photographic record will be made of and any significant archaeological remains, including photographs of sections. This will comprise high resolution digital photography, illustrating in both detail and general context the principal features and finds discovered. The photographic record will also include working shots to illustrate the general nature of the archaeological works. A register of all photographs taken will be kept on standardised forms.

5.11 COMMUNITY INVOLVEMENT

- 5.11.1 On site staff will be able to answer questions from members of the public regarding the archaeology of the area and potential archaeology of the site as described in publicly available documents.
- 5.11.2 Detailed inquiries from members of the public regarding the results of the works, or sensitive information, will be directed to the client's archaeological representative, Joe Abrams of Abrams Archaeology.
- 5.11.3 Given the nature and scale of the works, information boards, site tours and other community involvement activities are not considered appropriate.

6 REPORTING

6.1 REPORTING REQUIREMENTS IF RESULTS ARE OF LOW/LOCAL SIGNIFICANCE

6.1.1 Should the project reveal relatively straightforward deposits of local significance, it will be appropriate to complete a single stage of post-excavation reporting. This would comprise a commercial archaeological report. It would cover the results of the archaeological monitoring (watching brief) and would be prepared on completion of the fieldwork. The report will conform to the Chartered Institute for Archaeologists Standards and Guidance²³ and will include:

- Non-technical summary (abstract)
- Introductory statements and site background
- The aims and methods adopted in the course of the investigation
- A description of the nature, extent, date, condition and significance of all archaeological deposits recorded during the investigation, with specialist opinions and parallels from other sites if appropriate
- Illustrative material including maps, plans, sections, drawings and photographs as necessary.
- A catalogue of finds, including any specialist reports
- A discussion and summary of the results, including a statement of significance.
- An index of the contents and location of the archive
- Sources consulted.
- A copy of the OASIS record sheet

6.1.2 The report will be submitted in draft form to the Archaeologist (GLAAS), for comment. Following approval, a digital copy of the report will be sent to the client. Subject to any contractual requirements on confidentiality, copies of the report will be submitted to the within six months of completion of the report.

6.1.3 Any information deposited in the Historic Environment Record can be freely copied without reference to the originator for research or planning purposes.

6.2 REPORTING REQUIREMENTS IF RESULTS ARE OF MEDIUM/REGIONAL SIGNIFICANCE (OR ABOVE)

6.2.1 Should the project reveal relatively significant remains of Medium/Regional significance, it would be appropriate to report the results in two stages:

6.2.2 Stage 1 - Assessment and updated project design (UPD). Would quantify the contextual, artefactual, ecofactual remains on the site. It would link these via specialist reports to research aims (period, area) and would make

²³ CifA 2014. Standard and guidance for an archaeological watching brief.

recommendations for which classes of remains should be progressed to Stage 2 (analysis and publication)

- 6.2.3 Stage 2 – Analysis and Publication. Would utilise the UPD to guide costs and focus of analytical works and what should be published and where.
- 6.2.4 If this type of post-excavation work were appropriate a meeting would be held with the Archaeologist (GLAAS), Abrams Archaeology and the client. This would decide the appropriate scope of works. A budget would then be agreed to cover such works. The reporting would conform to the Chartered Institute for Archaeologists Standards and Guidance²⁴.

²⁴ CifA 2014. Standard and guidance for archaeological excavation.

7 STAFFING AND PROGRAMMING

7.1 STAFFING

- 7.1.1 The project will be managed by Joe Abrams of Abrams Archaeology on behalf of the client. Other Abrams Archaeology staff and trusted sub-contracted specialists will contribute as necessary. Archaeological site attendance will be carried out by suitably qualified archaeologists from an archaeological contractor who is also a Chartered Institute for Archaeologists (CIfA) registered organisation. Summary staff CVs can be supplied as required.
- 7.1.2 The start date for the commencement of the site works is currently to be confirmed (tbc).

7.2 PROGRAMMING AND RESOURCES

- 7.2.1 Our client has agreed a fee sufficient to undertake all elements of the work to which these specifications relate.
- 7.2.2 The fieldwork phase of archaeological investigation work is to be undertaken as set out above and programmed as soon as practicably possible following approval of this WSI.
- 7.2.3 Sequencing of the work will be discussed with relevant parties.

7.3 MONITORING

- 7.3.1 The project will be monitored by an Archaeologist from GLAAS. Abrams Archaeology will make every effort to allow proper monitoring of the archaeological investigation. Any variations to this specification will be put in writing and approval sought.

7.4 ACCESS AND SAFETY

- 7.4.1 Reasonable access to the site will be arranged for the Local Planning Authority and their archaeological advisor who may wish to make site inspections to ensure that the archaeological investigations are progressing satisfactorily.
- 7.4.2 Before any site work commences, a full risk assessment document will be produced setting out the site specific health and safety policies that will be enforced in order to reduce to an absolute minimum any risks to health and safety. In addition to this risk assessment, the following considerations will also be made:
 - 7.4.3 All relevant health and safety regulations will be followed. Barriers, hoardings and warning notices will be installed as appropriate. Safety helmets and

visibility jackets will be used by all personnel as necessary.

7.4.4 No personnel will work in deep unsupported excavations.

7.4.5 All works will be carried out in line with current working practices in relation to COVID-19.

8 ARCHIVING AND DISSEMINATION

8.1 ARCHIVE

- 8.1.1 The site code will be used to mark all plans, drawings, context and recording sheets, photographs and other site material during excavation.
- 8.1.2 The site archive will be organised so as to be compatible with current requirements of the Museum of London. Individual descriptions of all archaeological strata and features excavated or exposed will be entered onto pro-forma recording sheets. Relevant context, sample and photograph registers and environmental sample sheets will also be used.
- 8.1.3 On completion of the finds analysis, the landowner will be asked to sign a Deed of Transfer, transferring title of the finds to the appropriate local repository.
- 8.1.4 The integrity of the site archive will be maintained. All finds and records will be properly curated (subject to the Deed of Transfer) by the local repository and be available for public consultation. Appropriate guidance set out in the MGC “Standards in Museum Care of Archaeological Collections”²⁵ and the SMAs draft “Selection, Retention and Dispersal of Archaeological Collections”²⁶ will be followed in all circumstances.
- 8.1.5 The minimum acceptable standard for the archival report is defined in Appendix 2 of the “Management of Research Projects in the Historic Environment - The MoRPHE Project Managers’ Guide”²⁷. It will include all materials recovered (or the comprehensive record of such materials) and all written, drawn and photographic records relating directly to the investigations undertaken. It will be quantified, ordered, indexed and internally consistent. It will also contain a site matrix, a site summary and brief written observations on the artefactual and environmental data.
- 8.1.6 ClfA for the Standard and guidance for the collection, documentation, conservation and research of archaeological materials²⁸ will be followed. With consent of the landowner, arrangements for the curation of the site archive will be agreed with the appropriate local repository (Museum of London).
- 8.1.7 Pursuant to these agreements, the archive will be presented to the appropriate local repository within 6 months of the completion of the fieldwork (unless alternative arrangements have been agreed in writing with the LPA). In

²⁵ Museums and Galleries Commission 1992

²⁶ United Kingdom Institute for Conservation 1983 Packaging and Storage of Freshly Excavated Artifacts from Archaeological Sites. Conservation Guidelines No. 2. Walker K 1990 Guidelines for the preparation of excavation archives for long term storage. United Kingdom Institute for Conservation.

²⁷ Historic England 2015

²⁸ ClfA 2014. Standard and guidance for the collection, documentation, conservation and research of archaeological materials

addition, written confirmation from the client will be provided for the transfer of ownership.

- 8.1.8 The project will be registered and regularly updated as part of the OASIS project.
- 8.1.9 The recipient museum shall be granted licence for the use of the archive for educational purposes, including academic research, as long as such use is non-profit making and conforms to the Copyright and Related Rights Regulation 2003.

8.2 DISSEMINATION

- 8.2.1 A fully illustrated report, or Assessment/UPD and (in due course) article proof will be submitted for approval to the Archaeologist (GLAAS).
- 8.2.2 Following submission and approval of the report:
- 8.2.3 One bound and one digital copy of the report/s will be submitted to the Greater London Historic Environment Record (GLHER). The report will include the findings of the investigation as detailed above.
- 8.2.4 Copies of the Geographic Information System (GIS) or Computer Added Design (CAD) files (in .dwg, .dxf, or .shp formats) for the project showing the site outline, trench/test pit (or similar) location(s), site code, scale and accuracy of recording will be provided to the GLHER.
- 8.2.5 the archive will be prepared as detailed above and will include two bound copies of the report.
- 8.2.6 the (on-line) OASIS form will be completed for the project.

9 APPENDIX 1 – HISTORIC ENVIRONMENT RECORD

9.1 AREA (INCLUDING ARCHAEOLOGICAL PRIORITY AREAS)

PRN	Legacy_ID	Area_name	Description	Desig_Name	Desig_Type
76155	DLO32885	Royal Botanic Gardens, Kew	A botanic garden established in the early 18th century and increased in size under Sir William Hooker in the mid 19th century. The gardens were set within a royal park and remodelled periodically by leading designers. NOTE This entry is a summary. Because of the complexity of this site, the standard Register entry format would convey neither an adequate description nor a satisfactory account of the development of the landscape. The user is advised to consult the references given below for more detailed accounts. Many Listed Buildings exist within the site, not all of which have been here referred to. Descriptions of these are to be found in the List of Buildings of Special Architectural or Historic Interest produced by the Department of Culture, Media and Sport.		
77236	DLO33112	Royal Botanic Gardens, Kew	Description Type :Summary This historic landscape garden features elements that illustrate significant periods of the art of gardens from the 18th to the 20th centuries. The gardens house botanic collections (conserved plants, living plants and documents) that have been considerably enriched through the centuries. Since their creation in 1759, the gardens have made a significant and uninterrupted contribution to the study of plant diversity and economic botany. This historic landscape garden features elements that illustrate significant periods of the art of gardens from the 18th to the 20th centuries. The gardens house botanic collections (conserved plants, living plants and documents) that have been considerably enriched through the centuries. Since their creation in 1759, the gardens have made a significant and uninterrupted contribution to the study of plant diversity and economic botany.		
209704	None	Richmond APA 1.4: Richmond Palace	Summary and Definition The Richmond Palace APA covers the site and immediate environs of an early medieval manor house, and the site of a series of moated medieval palaces. Some Tudor buildings remain on site, while other elements and structural features of the Tudor palace were incorporated in to the 17th to 18th century houses and residences that remain on site. There is a history of positive archaeological interventions within the APA. It is classified as Tier 1 as it covers the site of an important Lancastrian and Tudor palace that played a significant role in the formation of the wider religious and royal landscape of Richmond. Richmond Palace APA lies between Richmond Green and the River Thames; it is defined by the area occupied by the precinct of the Tudor palace. The southwestern boundary of the APA extends into the river and running along the opposite bank incorporating Corporate Island. The remaining boundary follows Old Palace Lane and The Green (facing on to Richmond Green) and runs back towards the River along Friars Lane.	Richmond APA 1.4 Richmond Palace	Archaeological Priority Area - Tier I
209739	None	Richmond APA 2.6 Richmond Town	Summary and Definition The APA covers the historic area of Richmond Town and surrounds the Richmond Palace Tier 1 APA, and river area. It is classified as a Tier 2 APA because it is a historic settlement of medieval origin with demonstrated potential for buried remains relating to the development of the town. It is a settlement with a unique character; neither a normal small market town or a typical rural village and is closely associated with the Tier I Richmond Palace APA, the Shene Charterhouse Scheduled Monument (also a Tier 1 APA) and Syon Abbey, Isleworth.	Richmond APA 2.6 Richmond Town	Archaeological Priority Area - Tier II
209738	None	Richmond APA 2.5: Old Deer Park	Summary and Definition The Old Deer Park APA covers the former royal Hunting Park. It is a Tier II APA given its strong historical ties to Richmond Palace, the Shene Charterhouse (a Carthusian monastery established by Henry V) and its inclusion within the designated area of the Kew Gardens World Heritage Site Buffer Zone and Registered Park and Garden. The Old Deer Park APA lies to south of the River Thames but includes the river as its immediate setting and because of the recorded finds along it.	Richmond APA 2.5: Old Deer Park	Archaeological Priority Area - Tier II

9.2 GREATER LONDON HISTORIC ENVIRONMENT RECORD (MONUMENTS) WITHIN 500M STUDY AREA

PRN	LegacyID	Mon_Name	Mon_Desc	NGR	Full_addr	Mon_Type	Period	ExRef	XRefSource
95038	MLO63615	Richmond Green (Post Medieval Wall)	Watching brief undertaken by R Cowie for Museum of London Archaeology Service, Jan-Feb'92; site code TOP92. At least five walls, dated to the 16th Century were found which must belong to the Tudor royal palace which occupied the site (SMR ref: 021125). Periods recorded under same site code: Post Medieval (021876, 021878, this entry), undated (021875	TQ1759 474925		Wall	[17257] Post Medieval	021877/00/0 0	GLHER Legacy UID
95172	MLO21301	Corporation Island (Palaeolithic Findspot)	LEVALLOIS END/SIDE SCRAPER. YELLOW-BROWN FLINT. EX LAWRENCE 1904.	TQ1760 474604		Findspot	[17288] Palaeolithic	100271/00/0 0	GLHER Legacy UID
96107	MLO18931	Richmond (Neolithic Findspot & Findspot)	FLINT AXE FROM RICHMOND, ALSO WHITE FLINT ADZE 5.5INS LONG FROM SAME AREA	TQ1800 574704		Findspot, Findspot	[17265] Neolithic	020946/00/0 0	GLHER Legacy UID
96561	MLO69726	1 Cholmondeley Walk (Post Medieval Steps)	Foreshore survey undertaken by LARF under direction of Mike Webber, 1996; survey zone FRM11, Alpha no. A117. Stair.	TQ1754 574704	1 Cholmondeley Walk, Thames Foreshore, London	Steps	[17257] Post Medieval	022467/00/0 0, FRM11	GLHER Legacy UID, Site Code
98028	MLO75098	12 Union Court (Georgian Pit)	Evaluation undertaken by Carrie Cowan for Museum of London Archaeology Service, May-June 2000; site code ELN00. A 19th Century red brick wall foundation was recorded which may have been the external wall of one of the houses seen on the 1894 Ordnance Survey map. Two late Post Medieval pits were also excavated.	TQ1803 574914	12 Union Court, Richmond, London	Pit, Wall	[17367] Georgian, [17314] Victorian, [17326] 19th Century, [17367] Georgian, [17314] Victorian, [17326] 19th Century	025631/00/0 00, 27/177, ELN00	GLHER Legacy UID, LAG number (GLAAS Ref), Site Code
98206	MLO69721	Richmond upon Thames Foreshore, Survey Zone FRM11, Alpha no. A113 (Post Medieval Steps)	Foreshore survey undertaken by LARF under direction of Mike Webber, 1996; survey zone FRM11, Alpha no. A113. Double stairway of 19th Century or 20th Century date, situated between slipways (022461). Beside Turks landing stage.	TQ1772 574595		Steps	[17257] Post Medieval	022462/00/0 0, FRM11	GLHER Legacy UID, Site Code
98270	MLO61844	10-12 Parkshot (High Medieval Layer)	Evaluation by G. Potter for Museum of London Archaeology Service, Nov-Dec 1994; site code PHK 94. A low-lying area to the north was filled by possibly waterlain deposits. Date suggested: 12th to early 13th Century.	TQ1802 475252	10-12 Parkshot, House, London, 5-21 Kew Road, London	Layer	[17301] High Medieval, [17358] Late Medieval, [17347] 12th Century,	021711/00/0 0, PHK94	GLHER Legacy UID, Site Code

PRN	LegacyID	Mon_Name	Mon_Desc	NGR	Full_addr	Mon_Type	Period	ExRef	XRefSource
			The earliest reference to Richmond is in AD 950 under the name of Sceon (Sheen). It was not mentioned in the Domesday Book as it was at that time in the manor of Kingston.						
100689	MLO69722	Richmond upon Thames Foreshore, Survey Zone FRM11, Alpha no. A114 (Post Medieval Slipway)	Foreshore survey undertaken by LARF under direction of Mike Webber, 1996; survey zone FRM11, Alpha no. A114. Concrete slipway.	TQ1769 474634		Slipway	[17257] Post Medieval	022463/00/0 0, FRM11	GLHER Legacy UID, Site Code
102351	MLO19741	Old Friars (Post Medieval Religious House & Friary)	<p>Description Type :Summary A residential house that was offered for use as an auxiliary hospital during World War One.</p> <p>Description Type :Full In 1914, four days after World War One had been declared, a meeting of the Richmond Branch of the British Red Cross Society launched an appeal for funds to establish a hospital. Within a month some £800 had been raised. The Richmond Red Cross Hospital was established in Old Friars, a substantial double-fronted property lent by Captain and Mrs C.B.M. Hodgson. The property had been empty since 1907. The first patients were admitted on 6th November 1914. The Hospital had 45 beds. At the rear of the house was a large garden, where convalescent patients could relax or play ball games. The staff consisted of surgeons, doctors, nurses and 25, later 40, members of the Surrey/4 Voluntary Aid Detachment (V.A.D.) from the Richmond Division. At first the Hospital was affiliated to the Third London General Hospital, later it became an overflow hospital for the Second London General Hospital. In July 1915 the War Office requested that the Hospital be enlarged to 100 beds. Mrs Cockburn consented to vacate her house Abbotsdene, adjacent to Old Friars, for this purpose. In April 1918 the Hospital was transferred to the administration of the Richmond Military Hospital in Grove Road but finally closed on 30th April 1919. The total number admitted during the operational lifetime of the Hospital was 2,505. Status May 2011 Both Grade II* listed buildings are now private residences. References (Accessed 17th September 2013) (Author unstated) 1915 News in brief. The Red Cross 2, 94 (Author unstated) 1917 List of the various hospitals treating military cases in the United Kingdom. London, H.M.S.O. (Author unstated) 1918 Red Cross work in Surrey during 1917. British Red Cross Society, Surrey Branch. 5th Annual Report. (Author unstated) 1920 Red Cross work in Surrey 1918-1919. British Red Cross Society, Surrey Branch. (Author unstated) (Undated - ? 1954) Surrey Branch British Red Cross Society. Historical Summary. April 1907-31st December 1953. Aldershot, John Drew. (Author unstated) Untitled. Richmond (Surrey) Notes 14, 145-151. (Cuttings books filed at Richmond Local Studies Library) (Author unstated) Richmond Red Cross Hospital. Richmond (Surrey) Notes 21, 327-331. (Cuttings books filed at Richmond Local Studies Library) www.britishlistedbuildings.co.uk (1) www.britishlistedbuildings.co.uk (2) www.kentvad.org www.richmond.gov.uk (1) www.richmond.gov.uk (2) www.rightmove.co.uk www.sheengate.co.uk www.screenonline.org.uk Grateful acknowledgment is given to the staff in the Local Studies Department of Richmond Library, who were helpful in providing much of the information on this Hospital. (1)</p>	TQ1765 574832	Old Friars, The Green, Richmond, TW9 1NH	Religious House, Friary, Auxiliary Hospital	[17257] Post Medieval, [17266] Early 20th Century	021140/00/0 0	GLHER Legacy UID
104231	MLO69724	Richmond upon Thames Foreshore, Survey Zone FRM11, Alpha no. A116 (Post Medieval Slipway)	Foreshore survey undertaken by LARF under direction of Mike Webber, 1996; survey zone FRM11, Alpha no. A116. Concrete slipway.	TQ1766 574685		Slipway	[17257] Post Medieval	022465/00/0 0, FRM11	GLHER Legacy UID, Site Code

PRN	LegacyID	Mon_Name	Mon_Desc	NGR	Full_addr	Mon_Type	Period	ExRef	XRefSource
104343	MLO63898	Lancaster Mews (Medieval Findspot)	Evaluation by G. King for Museum of London Archaeology Service, Feb. 1994; site code LMR94. Two residual sherds of mediaeval pottery were recovered. Unspecified post-mediaeval finds were also present. No archaeological features were recorded. Periods recorded under same site code: Prehistoric (021927).	TQ1804 074474		Findspot	[17296] Medieval	021927/00/0 0, LMR94	GLHER Legacy UID, Site Code
105358	MLO64400	16-17 George Street (Prehistoric Findspot)	Evaluation by R. Nielsen for Museum of London Archaeology Service, Feb-Mar 1993; site code GER93. A Prehistoric worked flint was found in a deposit which overlay natural gravels and disturbed subsoil.	TQ1785 574814	16-17 George Street, London	Findspot	[17277] Prehistoric	021977/00/0 0, GER93	GLHER Legacy UID, Site Code
105728	MLO62870	The Old Palace (Post Medieval Wall)	Watching brief by R. Cowie for Museum of London Archaeology Service, Feb 1992; site code TOP92. Foundation trench excavated by workmen revealed several brick walls dating to 16th Century (though not all contemporary). They were interpreted as belonging to the Tudor palace which once occupied the site (see also 201289 for listed building incorporating surviving parts of this building). Periods recorded under same site code: post-med (021742-3); undated (071744).	TQ1759 474925		Wall	[17257] Post Medieval	021742/00/0 0, TOP92	GLHER Legacy UID, Site Code
105919	MLO78179	2 Old Palace Place (Post Medieval Floor)	The watching brief exposed the geological sequence of the area and a brick floor associated with an earlier phase of the building itself. Otherwise, no significant archaeological features or finds were discovered	TQ1765 974830	2 Old Palace Place, Richmond	Floor	[17257] Post Medieval	27/250, OPP02	LAG number (GLAAS Ref), Site Code
106173	MLO63616	Richmond Green (Post Medieval Cess Pit)	Watching brief undertaken by R Cowie for Museum of London Archaeology Service, Jan-Feb'92; site code TOP92. 18th Century features located on the site included a circular brick structure with a domed roof, interpreted as a cess pit. Periods recorded under same site code: Post Medieval (this entry, 021876-7), undated (021875)	TQ1759 474925		Cess Pit	[17257] Post Medieval	021878/00/0 0	GLHER Legacy UID
106417	MLO77288	Trumpeters' House (Post Medieval Waste Disposal Site)	Dumps of brick, stone and mortar rubble containing sherds of 17th Century stoneware were almost certainly connected with the demolition of most of the palace during the Commonwealth (c 1650 or soon after). This included three fragments of early 16th Century ornamental terracotta, two with moulded leaf design and one with well preserved blue paint another with white paint. There were many fragments of mullions and cills. A stone from part of the crenellated parapet was also recovered. If the excavated structures and demolition debris were representative of the Privy Lodgings then the Royal apartments would appear to be mainly of Tudor date and to have been largely built in brick with stone dressing around the doors, windows and parapets. This may contradict the model presented by John Cloake and Beric Morley who conclude from documentary evidence that the Privy Lodgings were similar in plan and general appearance to quadrangular castles of the 15th Century. They agree with Simon Thurley's proposal that the royal apartments were, at least in part, essentially a Medieval building dating to the first half of the 15th Century and that they were extensively refurbished and embellished in the Tudor period.	TQ1753 474884	Trumpeters' House, Old Palace Yard, Richmond, London	Waste Disposal Site	[17257] Post Medieval	27/68, TRU97	LAG number (GLAAS Ref), Site Code
107573	MLO69196	Middlesex Foreshore (Mesolithic Findspot)	A laterally perforated antler beam mattock, thought to be of red deer antler was found by Yvonne Masson of RAS, 1997. It is thought to date to the Mesolithic period, but Neolithic and Bronze Age examples are known.	TQ1769 474504		Findspot, Findspot	[17277] Prehistoric, [17262] Mesolithic	022370/00/0 0	GLHER Legacy UID
107743	MLO99300	Friars Lane Car Park (Restoration Land Reclamation)	Description Type :Summary Foreshore reclamation dumps dating to around 1700 were recorded during an evaluation in 2006. Following this the site was developed with a well, and then a brewery which was constructed around 1840. This was converted to other industrial purposes in the early 20th Century. Description Type :Full An archaeological evaluation was conducted in 2006 by the Museum of London Archaeology Service. Site code FPK06. The excavations revealed possible foreshore deposits overlaid by reclamation dumps. Historic sources and artefactual evidence suggest that these were deposited	TQ1759 474753	Friars Lane Car Park, Friars Lane, Richmond, TW9	Land Reclamation, Layer, Well, Brewery	[17289] Restoration , [17367] Georgian, [17289] Restoration , [17367] Georgian, [17257]	27/302, molas1- 19427, FPK06	LAG number (GLAAS Ref), OASIS ID, Site Code

PRN	LegacyID	Mon_Name	Mon_Desc	NGR	Full_addr	Mon_Type	Period	ExRef	XRefSource
			around 1700. Evidence for the subsequent development of the site included a brick-lined well that may have been contemporaneous with the 18th Century stables of Cholmondely House or possibly the brewery, which was built on the site in around 1840. Remains of the Victorian brewery, which was converted in the early 20th Century for use as a dyers and cleaners and in 1936 as a glue factory, included brick walls and floors. In the south east quarter of the site thick layers of earth covering the reclamation dumps were associated with a garden next to the brewery. A residual flint implement, possibly of Bronze Age date, was found in this area. The results suggest that the site has considerable potential to contain Post Medieval ground surfaces as well as features related to the brewery and later works. In addition a previous borehole survey suggests that there is potential for palaeoenvironmental evidence survival in places. For more information see (1).				Post Medieval, [17364] 18th Century, [17326] 19th Century, [17314] Victorian, [17332] Mid 20th Century		
108606	MLO63607	George Street (Elizabethan Ditch)	Description Type :Summary Post Medieval ditch Description Type :Full Evaluation undertaken by S Hoad for Museum of London Archaeology Service, March-April'92; site code OOF92. 17th to 18th Century ditches were recorded.	TQ1792 574884		Ditch	[17256] Elizabethan , [17367] Georgian, [17308] 17th Century, [17364] 18th Century	021870/02/00	GLHER Legacy UID
109234	MLO62877	The Old Palace (Unassigned of Uncertain Date)	Description Type :Summary Record created from imported Listed Buildings On-line dataset 11-Jan-2006; see linked Designation record for full details Description Type: Statutory 1. 5028 VINEYARD PASSAGE Iron railings on west side of passage along tops of tomb slabs from rear of 26 Haeford Road to rear of Petty Sessions Court. Also including vaults below. TQ 1874 24/22 II 2. Mid C19 spearhead railings with urn finials to standards. Listing NGR: TQ1806274781	TQ1759 474925		Unassigned	[17369] Uncertain	021744/00/00, TOP92	GLHER Legacy UID, Site Code
109479	MLO61841	10-12 Parkshot (Roman Findspot)	Description Type :Summary Roman potsherd Description Type :Full Evaluation by G. Potter for Museum of London Archaeology Service, Nov-Dec 1994; site code PHK 94. A single Roman potsherd, dated to the later 3rd to early 4th Century, was recovered.	TQ1802 475252	10-12 Parkshot, House, London, 5-21 Kew Road, London	Findspot	[17260] Roman	021708/00/00, PHK94	GLHER Legacy UID, Site Code
109673	MLO102917	Old Deer Park (Jacobean Deer Park)	Description Type :Summary Old Deer Park is a fragment of the park belonging to the former Richmond Palace The park was turned into a hunting park by James I in 1604 and remained part of the royal landscape until separated from Kew Gardens by a Ha Ha in the 19th Century. Within the park is George III's Royal Observatory and several obelisks that mark the meridian line used at that time. The observatory was built on the site of a Carthusian monastery, the Charterhouse of Jesus of Bethlehem of Sheen, which was established in 1414 by Henry V on land from the former Royal Warren. Description Type :Full Old Deer Park is a fragment of the park belonging to the former Richmond Palace. It belongs to the Crown Estates and is leased by Richmond Borough Council and various sports clubs. The park was	TQ1771 875563	Old Deer Park, Twickenham Road, Richmond, TW9, Old Deer Park, Kew Road, Richmond, TW9, Old Deer Park, Kew Foot Road, Richmond, TW9, Old Deer Park,	Deer Park, Public Park, Golf Course, Recreation Ground, Cricket Ground	[17300] Jacobean, [17314] Victorian, [17314] Victorian, [17314] Victorian, [17314] Victorian,		

PRN	LegacyID	Mon_Name	Mon_Desc	NGR	Full_addr	Mon_Type	Period	ExRef	XRefSource
			turned into a hunting park by James I in 1604 and remained part of the royal landscape until separated from Kew Gardens by a Ha Ha in the 19th Century. In 1764 Lancelot 'Capability' Brown was appointed Royal Gardener and created an arcadian landscape covering Kew Gardens, Syon Park and the Old Deer Park. Part of the land has been leased to sporting organisations including from 1885 Richmond Town Cricket Club and Athletics Association, and The Royal Mid-Surrey Golf Club, with two 18 hole golf courses. From the First World War until 1932 approximately 7.5 hectares was used as allotments to provide food for people of Richmond and Kew. The site now consists of public park, Richmond Recreation Ground and private sports grounds including the Royal Mid-Surrey Golf Club, Richmond Athletic Ground, London Welsh Rugby Football Club, and Richmond Cricket Club. Richmond Swimming Baths were built in 1966 and are leased by Whitewater Leisure plc. Within the park is George III's Royal Observatory and several obelisks that mark the meridian line used at that time. The observatory was built on the site of a Carthusian monastery, the Charterhouse of Jesus of Bethlehem of Sheen, which was established in 1414 by Henry V on land from the former Royal Warren. (1)		Old Palace Lane, Richmond, TW9		[17314] Victorian		
110153	MLO48461	Heron Court (Early Iron Age Findspot)	IRON AGE POT SHERDS FOUND DURING EXCAVATION 1981.	TQ1770 474604		Findspot	[17325] Early Iron Age, [17385] Late Iron Age	020922/03/00	GLHER Legacy UID
112314	MLO61846	10-12 Parkshot (Elizabethan Buried Soil Horizon)	Description Type :Summary Post Medieval garden soil Description Type :Full Evaluation by G. Potter for Museum of London Archaeology Service, Nov-Dec 1994; site code PHK 94. A soil horizon (and associated cut features) was dated to the later 17th to 19th centuries and was probably associated with the gardens known to have been in this area	TQ1802 475252	10-12 Parkshot, House, London, 5-21 Kew Road, London	Buried Soil Horizon	[17257] Post Medieval, [17308] 17th Century, [17364] 18th Century, [17326] 19th Century	021713/00/00, PHK94	GLHER Legacy UID, Site Code
114131	MLO48470	Old Palace Yard (Medieval Great Hall)	HALL SITED N OF PALACE STATE APPARTMENTS & ON NW SIDE OF THE FOUNTAIN COURT, DESCRIBED 1649 AS A BUILDING OF FREE STONE OF 2 STORIES HIGH COVERED WITH LEAD & WITH A TURRET OF CLOCK CASE AT THE N END.	TQ1758 474925		Great Hall, Great Hall	[17296] Medieval, [17257] Post Medieval	021125/02/00	GLHER Legacy UID
114413	MLO75646	Trumpeter's House (Post Medieval Scarp)	During the field excavation an 'amorphous' east-west scarp at the riverside end of Trumpeters' House lawns was observed. This was confirmation of the geophysical results.	TQ1750 474855	Trumpeter's House, Old Palace Yard, Richmond, London	Scarp	[17257] Post Medieval	27/68, TRU97	LAG number (GLAAS Ref), Site Code
114453	MLO62875	Richmond Green (Post Medieval Structure & Cess Pit)	Watching brief by R. Cowie for Museum of London Archaeology Service, Feb 1992; site code TOP92. Foundation trench excavated by workmen revealed brick structures dating to 18th Century. These included vaulted chambers, and a circular cess pit with a domed roof, similar to those excavated nearby in Old Palace Lane in 1972. (It is not stated on the Report Form, but these excavations are presumably those conducted by P. Dixon for D.o.E. - see also 021125). Periods recorded under same site code: post-med (021742-3); undated (071744).	TQ1759 474925		Structure, Cess Pit	[17257] Post Medieval	021743/00/00, TOP92	GLHER Legacy UID, Site Code

PRN	LegacyID	Mon_Name	Mon_Desc	NGR	Full_addr	Mon_Type	Period	ExRef	XRefSource
114849	MLO63613	Richmond Green (Unassigned of Uncertain Date)	Watching brief undertaken by R Cowie for Museum of London Archaeology Service, Jan-Feb'92; site code TOP92. Natural sands were cut by at least two undated features. Periods recorded under same site code: Post Medieval (021876-8), undated (this entry)	TQ1759 474925		Unassigned	[17369] Uncertain	021875/00/00	GLHER Legacy UID
115443	MLO77287	Trumpeters' House (Post Medieval Structure)	The excavation revealed the remains of a number of structures including a wall made of Tudor brick dated to the reign of Henry VII which was on the predicted line of the south (riverside) frontage of the royal apartments. Yet the wall seems too thin for a main outer wall and de'Servi plan suggests that it lay to the south of the Privy Lodgings and was the external wall of a cellar extending out from the Royal apartments. Structures initially interpreted as part of the north-west tower of the Provy Lodgings are now thought to be the remains of some other structure, possibly at the rear of the Great Hall.	TQ1753 474884	Trumpeters' House, Old Palace Yard, Richmond, London	Structure	[17257] Post Medieval	27/68, TRU97	LAG number (GLAAS Ref), Site Code
115712	MLO48475	Old Friars (Post Medieval Cellar)	CELLARS DATED TO C1500 BENEATH 'OLD FRIARS', OLD PALACE TERRACE, PROBABLY REMNANT OF FRANCISCAN FRIARY	TQ1765 574845		Cellar	[17257] Post Medieval	021140/01/00	GLHER Legacy UID
115747	MLO23454	Richmond Hill (Bronze Age Findspot - Socketed Spearhead)	PART OF BRONZE SOCKETED SPEARHEAD. OS LISTS AMONGST ITEMS FOUND ON RICHMONDHILL.	TQ1800 574904		Findspot	[17269] Bronze Age	021029/00/00	GLHER Legacy UID
117606	MLO76242	Old Palace Place (Post Medieval Pit)	The base of a truncated Post Medieval pit was found through excavation at Old Palace Place, Richmond, by AOC Archaeology in 2002.	TQ1765 974830		Pit	[17257] Post Medieval	27/250, OPP02	LAG number (GLAAS Ref), Site Code
117831	MLO99302	4 Maids Of Honour Row (Tudor Drain)	Description Type :Summary One brick drain predating Maids of Honour Row was recorded during work in 2008. It was backfilled prior to the construction of Maids of Honour Row and may have dated from after the demolition of Richmond Palace, or it may have been a land drain from the Green, or from a property beyond Maids of Honour Row. Description Type :Full An archaeological watching brief and building recording was conducted in the basement and ground floor of 4 Maids of Honour Row in 2008 by AOC Archaeology Group. Site code MUW07. At no point were any structures or deposits of proven Tudor/Medieval date encountered. One brick drain predating Maids of Honour Row which was backfilled prior to the construction of Maids of Honour Row was present. It may have dated from after the demolition of Richmond Palace, or it may have been a land drain from the Green, or from a property beyond Maids of Honour Row. For more information see (1)	TQ1761 774916	4 Maids Of Honour Row, The Green, Richmond	Drain	[17340] Tudor, [17285] Stuart	27/318, aocarcha1-51888, MUW07	LAG number (GLAAS Ref), OASIS ID, Site Code
118007	MLO64402	16-17 George Street (High Medieval Boundary Ditch)	Evaluation by R. Nielsen for Museum of London Archaeology Service, Feb-Mar 1993; site code GER93. A boundary or drainage ditch, dating from around the 12th-13th Century, cut a deposit which overlay natural gravels and disturbed subsoil.	TQ1785 574814	16-17 George Street, London	Drainage Ditch, Boundary Ditch	[17301] High Medieval, [17358] Late Medieval, [17347] 12th Century, [17380] 13th	021979/00/00, GER93	GLHER Legacy UID, Site Code

PRN	LegacyID	Mon_Name	Mon_Desc	NGR	Full_addr	Mon_Type	Period	ExRef	XRefSource
							Century, [17301] High Medieval, [17358] Late Medieval, [17347] 12th Century, [17380] 13th Century		
119473	MLO69716	Richmond upon Thames Foreshore (Post Medieval Structure)	Foreshore survey undertaken by LARF under direction of Mike Webber, 1996; survey area FRM11, Alpha no. A108. Structure, possibly a slipway or drawdock.	TQ1765 574685		Structure	[17257] Post Medieval	022457/00/00, FRM11	GLHER Legacy UID, Site Code
119643	MLO22914	Richmond Bridge (Roman Findspot)	A SMALL ROMAN PEWTER VASE FOUND IN THE THAMES NEAR RICHMOND BRIDGE.	TQ1770 474504		Findspot	[17260] Roman	100251/00/00	GLHER Legacy UID
120193	MLO69717	Richmond upon Thames Foreshore, Survey Zone FRM11, Alpha no. A109 (Post Medieval Structure)	Foreshore survey undertaken by LARF under direction of Mike Webber, 1996; survey zone FRM11, Alpha no. A109. Timber structure, possibly a riverfront defence or a wharf.	TQ1765 574655		Structure	[17257] Post Medieval	022458/00/00, FRM11	GLHER Legacy UID, Site Code
120968	MLO77285	Old Palace Lane (Restoration Cess Pit)	Two 18th Century cess pits were recorded during the excavation.	TQ1753 474884	Old Palace Lane, Richmond Palace, Richmond, London	Cess Pit	[17289] Restoration, [17367] Georgian, [17364] 18th Century	27/68	LAG number (GLAAS Ref)
121901	MLO77283	Old Palace Lane (Elizabethan Revetment)	This revetment was exposed during the 1972 Philip Dixon excavation of the site as is associated with the 17th Century moat present.	TQ1753 474884	Old Palace Lane, Richmond Palace, Richmond, London	Revetment	[17256] Elizabethan, [17285] Stuart, [17308] 17th Century	27/68	LAG number (GLAAS Ref)
122178	MLO63605	George Street (Elizabethan Well)	Description Type :Summary Post Medieval well Description Type :Full Evaluation undertaken by S Hoad for Museum of London Archaeology Service, March-April'92; site code OOF92. 17th to 18th Century wells were recorded	TQ1792 574884		Well	[17256] Elizabethan, [17367] Georgian, [17308] 17th	021870/00/00	GLHER Legacy UID

PRN	LegacyID	Mon_Name	Mon_Desc	NGR	Full_addr	Mon_Type	Period	ExRef	XRefSource
							Century, [17364] 18th Century		
122527	MLO69723	Richmond upon Thames Foreshore, Survey Zone FRM11, Alpha no. A115 (Post Medieval Steps)	Foreshore survey undertaken by LARF under direction of Mike Webber, 1996; survey zone FRM11, Alpha no. A115. Concrete stair.	TQ1766 574645		Steps	[17257] Post Medieval	022464/00/00, FRM11	GLHER Legacy UID, Site Code
122822	MLO69694	Richmond upon Thames Foreshore, Survey Zone FRM06, Alpha no. A104 (Post Medieval Mooring Bollard)	Foreshore survey undertaken by LARF and RAS, 1996; survey zone FRM06, Alpha no. A104. Timber mooring posts. 19th Century or 20th Century date.	TQ1766 574514		Mooring Bollard	[17257] Post Medieval	022435/00/00, FRM06	GLHER Legacy UID, Site Code
123065	MLO69713	Richmond upon Thames Foreshore (Medieval Wharf & Structure)	Foreshore survey undertaken by LARF under direction of Mike Webber, 1996; survey zone FRM11, Alpha no. A105. Timber structure, possibly a wharf, of uncertain date. Several lines of small, vertical... (posts?)	TQ1761 474655		Wharf, Structure, Wharf, Structure	[17296] Medieval, [17257] Post Medieval	022454/00/00, FRM11	GLHER Legacy UID, Site Code
123381	MLO21300	Corporation Island (Prehistoric Findspot & Findspot)	LIGHT GREEN FLINT SCRAPER?, PATINATED. EX LAWRENCE 1904.	TQ1760 474604		Findspot, Findspot	[17277] Prehistoric	100270/00/00	GLHER Legacy UID
123421	MLO19140	Sheen (Medieval Manor House)	BYFLEET MANOR MOVED TO FORM PART OF SHEEN PALACE DURING REBUILDING BY HENRY5 (1413-22). COLVIN HAS THIS AS BEING FROM BYFLEET NEAR WEYBRIDGE, South-West London Archaeological Unit SMRHOWEVER CITES THE BUILDING AS COMING FROM BYFLEET MANOR SHEEN & THE BUILDINGAS HAVING BEEN MOVED IN 1414 (SEE 021126)	TQ1800 575004		Manor House	[17296] Medieval	021141/00/00	GLHER Legacy UID
123716	MLO61845	10-12 Parkshot (High Medieval Buried Soil Horizon)	Description Type :Summary Medieval plough soil Description Type :Full Evaluation by G. Potter for Museum of London Archaeology Service, Nov-Dec 1994; site code PHK 94. Medieval features MLO61842 (pit and gully) and MLO61844 (flood deposit) were overlain by a re-worked ploughsoil type deposit, dated to the 12th to 14th centuries.	TQ1802 475252	5-21 Kew Road, London, 10-12 Parkshot, House, London	Buried Soil Horizon	[17301] High Medieval, [17358] Late Medieval, [17347] 12th Century, [17293] 14th Century	021712/00/00, PHK94	GLHER Legacy UID, Site Code
125049	MLO19139	The Retreat (Post Medieval Pit)	EXCAVATION 1978 ON PRESUMED SITE C15-16TH FRIARY ASSOCIATED WITH RICHMOND PALACE (SEE DIXON FOR CONJECTURED GROUND PLAN). NO STRUCTURES FOUND, ONLY POSTMEDIEVAL PITS, TUDOR DEMOLITION RUBBLE AND WOOD BARRELS. EXCAVATOR A ROBINSON FOR South-West London Archaeological Unit, SITE CODES RET78 & RET79. (SEE ALSO 021140 FOR SITE OF FRIARY).	TQ1760 474804		Pit	[17257] Post Medieval	021139/00/00	GLHER Legacy UID

PRN	LegacyID	Mon_Name	Mon_Desc	NGR	Full_addr	Mon_Type	Period	ExRef	XRefSource
125274	MLO3119	Thames At Richmond (Neolithic Findspot)	NEOLITHIC ADZE. MATERIAL NOT MENTIONED.	TQ1770 474504		Findspot	[17265] Neolithic	100249/00/0 0	GLHER Legacy UID
125560	MLO19135	Corporation Island (Medieval Building & Summerhouse)	A SMALL TIMBER FRAMED BUILDING CONSTRUCTED ADJOINING SHEEN MANOR (021126) ONAN ISLAND IN THE RIVER THAMES BY RICHARD II. USED BY RICHARD & HIS QUEEN ASA RETREAT FROM THE COURT, COLVIN CONSIDERS THIS 'THE EQUIVALENT OF THE MODERN SUMMER HOUSE'. CORPORATION ISLAND IS THE ONLY MAJOR ISLAND IN THIS STRETCH OF THE THAMES	TQ1760 474604		Building, Summerhouse	[17296] Medieval	021128/00/0 0	GLHER Legacy UID
126282	MLO18098	Friars Lane (Post Medieval House)	BUILT IN EARLY 18C BY GEORGE, 3RD EARL OF CHOLMENDELEY. SUBSEQUENTLY SOLD SEVERAL TIMES, AND CAME INTO THE POSSESSION OF THE DUKE OF QUEENSBERRY IN 1780. THE HOUSE WAS DEMOLISHED IN 1830, AND REPLACED IN 1831 BY A NEW HOUSE	TQ1753 574745		House	[17257] Post Medieval	201000/00/0 0	GLHER Legacy UID
126798	MLO64404	16-17 George Street (Tudor Beam Slot)	Evaluation by R. Nielsen for Museum of London Archaeology Service, Feb-Mar 1993; site code GER93. Possible structural slots were found which pre-dated the 18th Century and were on a similar alignment to later structures fronting onto George Street.	TQ1785 574814	16-17 George Street, London	Beam Slot	[17340] Tudor	021980/00/0 0, GER93	GLHER Legacy UID, Site Code
127055	MLO19043	Old Palace Yard (Medieval Religious House & Friary)	HOUSE OF CARMELITE FRIARS GIVEN A TEMPORARY HOME IN SHEEN MANOR HOUSE IN 1315, REMAINED FOR 2YRS BEFORE MOVING TO OXFORD	TQ1758 474925		Religious House, Friary	[17296] Medieval	021127/00/0 0	GLHER Legacy UID
127190	MLO19087	Richmond (Palaeolithic Findspot - flake)	NEOLITHIC DRIFT FLAKE COLLECTED IN 1888 FROM RICHMOND (ALSO LISTED BY South-West London Archaeological Unit SMR AMONGST PALAEO-LITHIC MATERIAL).	TQ1800 574704		Findspot	[17288] Palaeolithic	020949/00/0 0	GLHER Legacy UID
128448	MLO18970	Richmond (Bronze Age Findspot - Spearhead)	PEGGED, LEAF SHAPED SPEARHEAD FOUND JUNE 1918. FORMERLY IN GREENWELL COLLECTION.	TQ1800 575004		Findspot	[17269] Bronze Age	021005/00/0 0	GLHER Legacy UID
128716	MLO99304	Duke Street Baptist Chapel (Medieval Buried Soil Horizon)	Description Type :Summary A Medieval horticultural soil was recorded during a watching brief in 2008. Description Type :Full An archaeological watching brief was conducted in 2008 by Pre-Construct Archaeology in order to fulfil a planning code. Site code DUQ08. The watching brief monitored the ground reduction of four foundation pad pits. Several layers of natural were recorded, overlaid with Medieval horticultural soil. No other archaeological finds or features were recorded, but it was demonstrated that the development of Duke Street Baptist Church had not had any significant impact on the surrounding archaeological remains. *natural orange sandy gravel at 6.30m OD* For more information see (1).	TQ1792 775011	Duke Street Baptist Chapel, Duke Street, Richmond	Buried Soil Horizon	[17296] Medieval	27/286, precosnt1- 36910, DUQ08	LAG number (GLAAS Ref), OASIS ID, Site Code
128738	MLO98334	The Old Palace (Elizabethan Building)	Description Type :Summary The possible remains of the 17th and 18th Wine Cellar Court and buildings of a similar date, were found through excavation at The Old Palace, Richmond, by Sutton Archaeological Services between 2004 and 2005. Description Type :Full The possible remains of the 17th and 18th Wine Cellar Court and buildings of a similar date, were found through excavation at The Old Palace, Richmond, by Sutton Archaeological Services between 2004 and 2005. A sequence of laid deposits consisting of sand, crushed Reigate stone and gravel extended over a large area of the site. Their extent and compact nature suggest that they may have been a courtyard area, possibly the Wine Cellar Court. The deposits date from the late	TQ1759 874928	The Old Palace, Maids Of Honour Row, The Green, Richmond, TW9 1NY	Building, Courtyard	[17256] Elizabethan , [17367] Georgian, [17308] 17th Century, [17364] 18th Century, [17256]	27/312, ODE03	LAG number (GLAAS Ref), Site Code

PRN	LegacyID	Mon_Name	Mon_Desc	NGR	Full_addr	Mon_Type	Period	ExRef	XRefSource
			17th to 18th centuries. A brick structure, of which one wall was recorded, was built directly onto the gravel surface, without any other foundation. The overall size and function of the building could not be determined. A second brick structure, overlying and partly destroying the previous one, was also recorded. The remains suggested that the building measured 2.2 m square. Both buildings were thought to date from the late 17th to 18th centuries. (1)				Elizabethan , [17367] Georgian, [17308] 17th Century, [17364] 18th Century		
128796	MLO48459	Heron Court (Medieval Findspot)	MEDIEVAL AND POST MEDIEVAL POTSDERDS FOUND DURING EXCAVATION 1981.	TQ1770 474604		Findspot, Findspot	[17296] Medieval, [17257] Post Medieval	020922/01/0 0	GLHER Legacy UID
129058	MLO10647	Richmond (Palaeolithic Findspot, Findspot & Findspot)	2 AXES & 2 UNRETOUCHED FLAKES (& PROBABLY MORE MATERIAL) FOUND AT RICHMOND. NOW LOCATED IN BRITISH MUSEUM, CUMAE & MUSEUM OF LONDON (NO DETAILS AS TO WHICH IS IN WHICH MUSEUM). ITEM IN MOL SPECIFIED AS PEAR-SHAPED IMPLEMENT	TQ1800 575004		Findspot, Findspot, Findspot	[17288] Palaeolithic	020843/00/0 0	GLHER Legacy UID
129740	MLO75643	'Old Palace', (Post Medieval Structure)	Several brick structures were uncovered by workmen digging foundations for an extension. These walls are part of Richmond Palace. Two sixteenth Century brick walls were cut by one later sixteenth Century brick wall. Another wall cut only one of the earlier walls. Two of the later walls were truncated by a cut feature filled with sand and gravel. This was later truncated by an eighteenth Century wall built out of re-used sixteenth Century brick. A chamber of brick with a vaulted roof was also thought to be eighteenth Century, as was a cess-pit of brick with a domed roof. A possible nineteenth Century garden feature of yellow brick was also found.	TQ1759 474925	'Old Palace',, Richmond Green , Richmond, London	Structure	[17257] Post Medieval	27/68, TOP92	LAG number (GLAAS Ref), Site Code
129837	MLO18993	Denton Road (Roman Findspot)	DENARIUS OF TRAJAN (98-117AD) FOUND IN RICHMOND IN 1870	TQ1760 474904		Findspot	[17260] Roman	021038/00/0 0	GLHER Legacy UID
130007	MLO101009	The Old Palace (Mid 20th Century Air Raid Shelter)	Description Type :Summary A Cold War bomb shelter was recorded during excavations at The Old Palace, Richmond, by Sutton Archaeological Services between 2004 and 2005. Description Type :Full A Cold War bomb shelter was recorded during excavations at The Old Palace, Richmond, by Sutton Archaeological Services between 2004 and 2005. A construction pit was recorded, within which was found an entrance stairway to a concrete structure which had been capped and blocked with a concrete slab. The fill of the pit included 20th Century pottery sherds, metropolitan slipware, 19th Century clay pipe stems and 18th - 20th Century brick. The concrete structure was interpreted as being the entrance to a Cold War shelter. (1)	TQ1759 474941	The Old Palace, Maids Of Honour Row, The Green, Richmond, TW9 1NY	Nuclear Bunker, Air Raid Shelter	[17332] Mid 20th Century, [17294] 21st Century, [17332] Mid 20th Century, [17294] 21st Century	27/312, ODE03	LAG number (GLAAS Ref), Site Code
130772	MLO19046	Richmond Palace (Medieval Findspot)	C14TH-15TH IRON KEY FOUND AT RICHMOND PALACE 1798	TQ1758 474925		Findspot	[17296] Medieval	021133/00/0 0	GLHER Legacy UID
131680	MLO18987	River Thames surrey Bank (Bronze Age Findspot)	SOCKETED GOUGE FROM THE SURREY BANK OF R THAMES	TQ1770 474604		Findspot	[17269] Bronze Age	021030/00/0 0	GLHER Legacy UID

PRN	LegacyID	Mon_Name	Mon_Desc	NGR	Full_addr	Mon_Type	Period	ExRef	XRefSource
132465	MLO19133	Old Palace Yard (Medieval Palace & Moat)	FORMERLY KNOWN AS SHEEN PALACE (021126) UNTIL PARTIALLY DESTROYED BY FIRE AND REBUILT AND RENAMED BY HENRY VII. South-West London Archaeological Unit SMR CONSIDERS IT LIKELY THAT THEGROUND PLAN OF THE NEW BUILDING WAS ALMOST IDENTICAL WITH THE OLD. APPARENTLY MOATED (MOAT MENTIONED IN 16th Century TEXTS). ALTHOUGH MOAT OF SHEEN PALACE SUPPOSELY FILLED ON EXTENSION OF APPARTMENTS BY HENRY VII, SECTION OF MOAT (EXCAVATED 1972) WAS 'NOT AN ORIGINAL FEATURE OF THE TUDOR PALACE'. HOWEVER THEWHOLE MOAT NEED NOT BE OF THE SAME DATE. LAYOUT OF PALACE CONJECTURED AS ABLOCK OF STATE APPARTMENTS OVERLOOKING THE RIVER AND ARRANGED AROUND A SMALLCOURTYARD. TO THE NORTH EAST STOOD THE FOUNTAIN COURT FLANKED BY THE GREATHALL AND CHAPEL, KITCHEN AND ANCILLIARY BLOCK TO NORTH WEST OF HALL. PALACESOLD 1650 AND BY 1660 THE RUINS WERE DIVIDED INTO 27 TENEMENTS. PART EXCAVATED BY P DIXON FOR DOE IN 1972. SEE CROSS REFS AND 021139. An archaeological watching brief and building recording was conducted in the basement and ground floor of 4 Maids of Honour Row in 2008 by AOC Archaeology Group. Site code MUW07. The building appeared to be of a single phase, with no evidence of earlier buildings on the site being incorporated into the structure. Although there was potential for the Row being constructed straddling a remnant wall of Richmond Palace, all internal brickwork appeared to be 18th Century in date or later. At no point were any structures or deposits of proven Tudor/Medieval date encountered. For more information see (16). An archaeological evaluation was conducted at Asgill Lodge, Old Palace Lane, in 2008 by Thames Valley Archaeology. Site code ASG08. Three trenches were excavated. These contained a large build up of made ground of late Post Medieval date. These deposits could represent an area of ground raising across the whole site, perhaps in response to a flood threat, but it is also possible that the particularly deep deposits identified by augering in Trench 1 are part of the infill of a moat associated with Richmond Palace. It is clear from this result that structural features of the Palace, such as walls or floors, are not present, or at the very least are not close to the current ground surface on this site. However if the deep deposits do represent infilling of the moat, it is unlikely that any structural remains will be present on this site. For more information see (17).	TQ1750 174899		Palace, Moat, Palace, Moat, Waste Disposal Site	[17296] Medieval, [17257] Post Medieval, [17257] Post Medieval, [17364] 18th Century, [17326] 19th Century	021125/00/0 0, 27/326, thamesva1- 53080, ASG08	GLHER Legacy UID, LAG number (GLAAS Ref), OASIS ID, Site Code
132913	MLO19134	Sheen Manor (High Medieval Manor House)	POSSIBLY ORIGINATED AS A SAXON ROYAL HUNTING LODGE, THE MANOR HOUSE AT SHEEN WAS EXTANT 1126 WHEN HENRY I STAYED THERE. IN HANDS OF BISHOP OF BATH AND WELLS UNTIL REIGN OF EDWARD II; BUILDING DIVIDED INTO 2 COURTS, UPPER COURT CONTAINING FARM AND ANCILLIARY BUILDINGS, LOWER COURT NEAR RIVER AND ENTERED BY BRIDGE AND GREAT GATE WAS RESIDENTIAL - CHAPEL, HALL, KITCHEN ETC. GRANTEDTO CARMELITE FRIARS FOR A SHORT TIME IN 1316 (SEE 021127). SUBSTANTIAL WORKS AND ENLARGEMENTS UNDERTAKEN 1358-1370 BY EDWARD III. RICHARD II ORDERED DESTRUCTION OF BUILDING IN 1394. REBUILT ON LARGER SCALE BY HENRY V (1413-22). WORK CONTINUED ON A SMALLER SCALE BY EDWARD IV (1429-39 & 1445-7) INCLUDING AUGMENTING EXISTING MOAT WITH A GREAT MOAT 25FT WIDE AND 8FT DEEP BETWEEN THE OLD MANOR SITE AND THE NEW BUILDINGS. PALACE DESTROYED BY FIRE 1497, REBUILT 1501 AS RICHMOND PALACE (021125).	TQ1758 474925		Manor House	[17301] High Medieval, [17340] Tudor	021126/00/0 0	GLHER Legacy UID
133057	MLO63614	Richmond Green (Post Medieval Structure)	Watching brief undertaken by R Cowie for Museum of London Archaeology Service, Jan-Feb'92; site code TOP92. Several brick structures dating from the 16th Century-19th Century were located. Periods recorded under same site code: Post Medieval (this entry, 021877-8), undated (021875)	TQ1759 474925		Structure	[17257] Post Medieval	021876/00/0 0	GLHER Legacy UID
133922	MLO61842	10-12 Parkshot (High Medieval Pit)	Evaluation by G. Potter for Museum of London Archaeology Service, Nov-Dec 1994; site code PHK 94. A large pit was dated to (probably) the later 12th Century, and was found in association with a gully, probably also datable to the later 12th Century.	TQ1802 475252	5-21 Kew Road, London, 10-12 Parkshot, House, London	Pit	[17301] High Medieval	021709/00/0 0, PHK94	GLHER Legacy UID, Site Code

PRN	LegacyID	Mon_Name	Mon_Desc	NGR	Full_addr	Mon_Type	Period	ExRef	XRefSource
134389	MLO77286	Friars Lane (Post Medieval Structure)	The excavation revealed at least two phases of building in brick, the lower phase based on foundations of reused cut stone almost certainly derived from palace buildings. No Tudor brickwork was visible although it was very near to the projected line of the palace gallery.	TQ1753 474884		Structure	[17257] Post Medieval	27/68	LAG number (GLAAS Ref)
134743	MLO3120	Richmond Bridge (Bronze Age Findspot - bronze dagger)	Description Type :Summary Bronze Age bronze dagger Description Type :Full BRONZE KNIFE/DAGGER. FOUND IN THAMES AT RICHMOND BRIDGE.	TQ1770 474504		Findspot	[17269] Bronze Age	100250/00/0 0	GLHER Legacy UID
134878	MLO69725	Richmond upon Thames Foreshore, Survey Zone FRM11, Alpha no. A116 (Post Medieval Steps)	Foreshore survey undertaken by LARF under direction of Mike Webber, 1996; survey zone FRM11, Alpha no. A116. Concrete stair.	TQ1766 574685		Steps	[17257] Post Medieval	022466/00/0 0, FRM11	GLHER Legacy UID, Site Code
135656	MLO64535	22 George St (National Westminster Bank) (Restoration Building)	Description Type :Summary Georgian buildings Description Type :Full Watching brief by M. Birley for Museum of London Archaeology Service, March 1994; site code GEO94. The remains of buildings which were probably Georgian in date were found.	TQ1788 074840	22 George St (National Westminster Bank), London	Building	[17289] Restoration , [17367] Georgian, [17364] 18th Century	022007/00/0 0, GEO94	GLHER Legacy UID, Site Code
135877	MLO3955	Lichfield Gardens (Post Medieval Rubbish Pit & Quarry)	Description Type :Summary Post Medieval quarry/rubbish pit and building Description Type :Full Excavation by Department Of Greater London Archaeology, April to May 1990, found a large 'soft spot' which was either a quarry ditch or was dug for dumping waste. Also uncovered features of 20th Century date relating to a building called Green Acres.	TQ1820 575104		Rubbish Pit, Quarry, Building	[17257] Post Medieval, [17266] Early 20th Century, [17395] Late 20th Century	021267/00/0 0, LFG90	GLHER Legacy UID, Site Code
136203	MLO64407	16-17 George Street (Tudor Post Hole)	Evaluation by R. Nielsen for Museum of London Archaeology Service, Feb-Mar 1993; site code GER93. Possible postholes were found which pre-dated the 18th Century and were on a similar alignment to later structures fronting onto George Street.	TQ1785 574814	16-17 George Street, London	Post Hole	[17340] Tudor	021981/00/0 0, GER93	GLHER Legacy UID, Site Code
136790	MLO69695	Thames Foreshore (Causeway of Uncertain Date)	Foreshore survey undertaken by LARF and RAS, 1996; survey zone FRM06, Alpha no. A105. Paved causeway reported to have been seen. Possibly claystone?	TQ1789 474724		Causeway	[17369] Uncertain	022436/00/0 0, FRM06	GLHER Legacy UID, Site Code
137127	MLO66654	9-10 George Street (Georgian Structure)	Evaluation undertaken by G Potter for Museum of London Archaeology Service, Nov'95; site code: GEE95. Deep brick-lined chambers of mid 19th Century date were found in one of the trenches. Their extent was roughly circular, c.4-5m in diameter and they continued more or less up to the boundary of the site. No other archaeological features were found, the third trench falling entirely within a modern basement.	TQ1780 474804	9-10 George Street, London	Structure	[17367] Georgian, [17314] Victorian, [17326] 19th Century	022153/00/0 0, GEE95	GLHER Legacy UID, Site Code

PRN	LegacyID	Mon_Name	Mon_Desc	NGR	Full_addr	Mon_Type	Period	ExRef	XRefSource
137779	MLO18988	Richmond (Bronze Age Findspot - Spearhead)	Description Type :Summary Bronze Age spearhead Description Type :Full BASAL-LOOPED SPEARHEAD FOUND IN 1885	TQ1800 575004		Findspot	[17269] Bronze Age	021031/00/0 0	GLHER Legacy UID
139854	MLO10323 3	Richmond Green and Little Green (Late Medieval Public Park)	Description Type :Summary Richmond Green has been in use since Medieval times when the land was used for jousting and pageants as well as being common land. Description Type :Full Richmond Green has been in use since Medieval times when the land was used for jousting and pageants as well as being common land. The entrance gate to Richmond/Shene Palace and Old Palace Yard are all that remain of the neighbouring palace. On the south-east side of the green are 17th and 18th Century terraced houses. The Public Library was built on the Green in 1879-81 and Frank Matcham's Richmond Theatre was built on Little Green in 1899. The Little Green has been known as such since the 18th Century. A post land stone drinking fountains in the south of the green. (1)	TQ1774 674999	Richmond Green and Little Green, The Green, Richmond, TW9 1HP	Public Park	[17358] Late Medieval, [17293] 14th Century		
140671	MLO10398 3	Vineyard Passage Burial Ground (Georgian Cemetery)	Description Type :Summary This site was founded in 1790 as an extension to the parish churchyard of St Mary Magdalene's Church. Description Type :Full Vineyard Passage Burial Ground was created as an extension to the Richmond parish churchyard of St Mary Magdalene, to the north-west, on the opposite side of Paradise Road. It was consecrated in 1790, enlarged in 1823 and received a restoration in the late 20th Century with funds donated by the Metropolitan Public Gardens Association. The graves - which include several table tombs - line a footpath leading up to The Vineyard, with the vault arches visible in the brick wall alongside the path (MLO91294, MLO91285). Notable interments include Thomas T. Cundy (d.1825), architect of Pimlico, whose tomb is still visible (MLO91293).	TQ1809 674740	Vineyard Passage Burial Ground, Paradise Road, Richmond, TW10 6PB	Cemetery	[17367] Georgian		
140778	MLO72108	Richmond Bridge Street (Tudor Ferry Crossing)	Desktop assessment of Howlett's Boat Yard undertaken by Museum of London Archaeology Service, 1994. The present day Richmond Bridge is the site of former horse ferry linking Richmond with Twickenham. The earliest reference is from the State papers of 1443. The ferry was the property of the Crown	TQ1776 574555		Ferry Crossing	[17340] Tudor	023262/00/0 0	GLHER Legacy UID
141154	MLO19050	Richmond Palace (Post Medieval Wall)	SALVAGE WORK M HARLOW & W KENDALL (RICHMOND SOC ARCHAEOLOGY SECTION) ON PRESUMED E CORNER OF RICHMOND PALACE. NO TUDOR FEATURES, 2 LATER PHASES OF BRICKWALLS	TQ1760 474804		Wall	[17257] Post Medieval	021138/00/0 0	GLHER Legacy UID
141189	MLO77284	Old Palace Lane (Elizabethan Structure)	A 17th Century brick structure was exposed during the 1972 Philip Dixon excavations on Richmond Palace.	TQ1753 474884	Old Palace Lane, Richmond Palace, Richmond, London	Structure	[17256] Elizabethan , [17285] Stuart, [17308] 17th Century	27/68	LAG number (GLAAS Ref)
141513	MLO18932	Richmond (Palaeolithic Findspot - flint scraper)	FLINT SCRAPER (ALSO LISTED AMONGST PALAEO LITHIC MATERIAL BY South-West London Archaeological Unit GLHER).	TQ1800 574704		Findspot	[17288] Palaeolithic	020947/00/0 0	GLHER Legacy UID

PRN	LegacyID	Mon_Name	Mon_Desc	NGR	Full_addr	Mon_Type	Period	ExRef	XRefSource
141639	MLO18933	Richmond (Neolithic Findspot - flint axe)	Description Type :Summary Neolithic flint axe Description Type :Full NEOLITHIC FLINT AXE (GROUP VI) IN MUSEUM OF LONDON.	TQ1800 574704		Findspot	[17265] Neolithic	020948/00/0 0	GLHER Legacy UID
141779	MLO69719	Richmond upon Thames Foreshore, Survey Zone FRM11, Alpha no. A111 (Medieval Findspot)	Foreshore survey undertaken by LARF under direction of Mike Webber, 1996; survey zone FRM11, Alpha no. A111. Window mullion (worked stone).	TQ1763 574665		Findspot, Findspot	[17296] Medieval, [17257] Post Medieval	022460/00/0 0, FRM11	GLHER Legacy UID, Site Code
142398	MLO48486	Old Palace Yard (Medieval Fountain & Courtyard)	FOUNTAIN COURT, TO NE OF PALACE STATE APPARTMENTS & LYING BETWEEN THE HALL & CHAPEL, DESCRIBED 1649 AS 'PAVED WITH FREE STONE 67FT LONG & 66FT BROAD' WITHIN WHICH 'STANDS 1 VERY LARGE FOUNTAYNE OF LEAD'	TQ1758 474925		Fountain, Courtyard , Fountain, Courtyard	[17296] Medieval, [17257] Post Medieval	021125/03/0 0	GLHER Legacy UID
142498	MLO99303	2 Queensberry Place (Tudor Culvert)	Description Type :Summary A brick and tile drain and a brick culvert were recorded during a watching brief in 2006. These probably pre-dated the construction of Queensberry place around 1800. Description Type :Full An archaeological watching brief was conducted by AOC Archaeology Group in 2006. Site code QBP06. The work was required due to the potential for evidence of a Medieval Friary in the immediate area. However only two features were identified and both of these were thought to be drainage features dating to the Post Medieval period. These were a brick and tile drain and a brick culvert, and probably pre-dated the construction of Queensberry place around 1800. *natural gravel at 7.88m OD* For more information see (1).	TQ1760 774781	2 Queensberry Place, Friars Lane, Richmond	Culvert, Drain	[17340] Tudor, [17367] Georgian, [17340] Tudor, [17367] Georgian	27/305, aocarcha1- 23104, QBP06	LAG number (GLAAS Ref), OASIS ID, Site Code
142843	MLO69729	Thames Foreshore (Post Medieval Water Gate)	Foreshore survey undertaken by LARF under direction of Mike Webber, 1996; survey zone FRM11, Alpha no. A120. Watergate dating from the 18th Century or 19th Century.	TQ1751 474755		Water Gate	[17257] Post Medieval	022470/00/0 0, FRM11	GLHER Legacy UID, Site Code
142966	MLO69727	Richmond upon Thames Foreshore, Survey Zone FRM11, Alpha no. A118 (Post Medieval Steps)	Foreshore survey undertaken by LARF under direction of Mike Webber, 1996; survey zone FRM11, Alpha no. A118. Stair of 18th Century or 19th Century date.	TQ1750 474735		Steps	[17257] Post Medieval	022468/00/0 0, FRM11	GLHER Legacy UID, Site Code
143447	MLO69714	Richmond upon Thames Foreshore (Post Medieval Wharf & Structure)	Foreshore survey undertaken by LARF under direction of Mike Webber, 1996; survey zone FRM11, Alpha no. 106. Timber structure, possibly a wharf, consisting of large, squared timbers. At angle to 022454 (?).	TQ1761 474655		Wharf, Structure	[17257] Post Medieval	022455/00/0 0, FRM11	GLHER Legacy UID, Site Code
143673	MLO63606	George Street (Elizabethan Building)	Evaluation undertaken by S Hoad for Museum of London Archaeology Service, March-April'92; site code OOF92. 17th to 18th Century building foundations were recorded.	TQ1792 574884		Building	[17256] Elizabethan , [17367] Georgian,	021870/01/0 0	GLHER Legacy UID

PRN	LegacyID	Mon_Name	Mon_Desc	NGR	Full_addr	Mon_Type	Period	ExRef	XRefSource
							[17308] 17th Century, [17364] 18th Century		
143689	MLO61839	5-21 Kew Road (Prehistoric Findspot)	Description Type :Summary Prehistoric flints Description Type :Full Evaluation by G. Potter for Museum of London Archaeology Service, Nov-Dec 1994; site code PHK 94. Thirty-seven pieces of struck flint and 104 pieces of burnt flint were found: largely residual, although some were found in subsoil horizons of possible Prehistoric origin.	TQ1802 475252	10-12 Parkshot, London, 5-21 Kew Road, Parkshot House, London	Findspot	[17277] Prehistoric	021707/00/0 0, PHK94	GLHER Legacy UID, Site Code
143801	MLO3114	Richmond Bridge (Bronze Age Findspot)	BARBED FLINT ARROWHEAD	TQ1760 474604		Findspot	[17269] Bronze Age	100252/00/0 0	GLHER Legacy UID
144046	MLO69720	Richmond upon Thames Foreshore, Survey Zone FRM11, Alpha no. A112 (Post Medieval Slipway)	Foreshore survey undertaken by LARF under direction of Mike Webber, 1996; survey zone FRM11, Alpha no. A112. Double slipway of 19th Century or 20th Century date, with stair between (022462). Situated beside Turks landing stage.	TQ1773 574585		Slipway	[17257] Post Medieval	022461/00/0 0, FRM11	GLHER Legacy UID, Site Code
144680	MLO18930	Richmond (Neolithic Findspot - flint arrowhead)	Description Type :Summary Neolithic flint arrowhead Description Type :Full FLINT ARROWHEAD, FROM RICHMOND, RECEIVED MOL 1913	TQ1800 574704		Findspot	[17265] Neolithic	020945/00/0 0	GLHER Legacy UID
144694	MLO64408	16-17 George Street (Post Medieval Wall)	Evaluation by R. Nielsen for Museum of London Archaeology Service, Feb-Mar 1993; site code GER93. Brick walls which severely truncated the earlier features represented the construction of buildings in the 18th-19th Century. The walls either formed part of 16-17 George St or were outbuildings to the rear of these properties. They were succeeded by 20th Century remains.	TQ1785 574814	16-17 George Street, London	Wall	[17257] Post Medieval	021982/00/0 0, GER93	GLHER Legacy UID, Site Code
145064	MLO18999	Heron Court (Watercourse of Uncertain Date)	EXCAVATION, TRIAL TRENCHING BACK GARDEN OF HERON HOUSE REVEALED ORIGINAL BANK OF THAMES BEFORE INFILLING CREATED PRESENT SERIES OF GARDEN TERRACES. NO DEFINITE FEATURES LOCATED. EXCAVATOR JS MCCracken FOR South-West London Archaeological Unit 1981, (SITE CODEHER81).	TQ1770 474604		Watercourse	[17369] Uncertain	020922/00/0 0	GLHER Legacy UID
145901	MLO69718	Richmond upon Thames Foreshore, Survey Zone FRM11, Alpha no. A110 (Post Medieval Drain)	Foreshore survey undertaken by LARF under direction of Mike Webber, 1996; survey zone FRM11, Alpha no. A110. Timber drain.	TQ1764 574655		Drain	[17257] Post Medieval	022459/00/0 0, FRM11	GLHER Legacy UID, Site Code
146384	MLO64401	16-17 George Street (Medieval Findspot)	Evaluation by R. Nielsen for Museum of London Archaeology Service, Feb-Mar 1993; site code GER93. 12th-13th Century pottery was found in a deposit which overlay natural gravels and disturbed subsoil.	TQ1785 574814	16-17 George Street, London	Findspot	[17296] Medieval	021978/00/0 0, GER93	GLHER Legacy UID, Site Code

PRN	LegacyID	Mon_Name	Mon_Desc	NGR	Full_addr	Mon_Type	Period	ExRef	XRefSource
146630	MLO48472	Sheen Manor (Medieval Manor House)	BYFLEET MANOR, SHEEN, A TIMBER BUILDING, DEMOLISHED & RE-ERECTED ON STONE FOOTINGS AT SHEEN PALACE AS PART OF REBUILDING BY HENRY V (1413-22) AS A TEMPORARY RESIDENCE WHILE THE NEW PALACE WAS ERECTED. CLOAKE CONSIDERS THIS TO HAVE STOOD ON THE LAND BETWEEN FRIARS LANE AND WATER LANE.	TQ1758 474925		Manor House	[17296] Medieval	021126/01/00	GLHER Legacy UID
147370	MLO48471	Old Palace Yard (Medieval Poultry House, Kitchen & Storehouse)	KITCHENS, STOREHOUSES & CHICKEN HOUSE ON NORTH WESTERN SIDE OF PALACE COMPLEX ADJACENT (& NW OF) THE GREAT HALL)	TQ1758 474925		Poultry House, Kitchen, Storehouse, Poultry House, Kitchen, Storehouse	[17296] Medieval, [17257] Post Medieval	021125/04/00	GLHER Legacy UID
147786	MLO21299	Corporation Island (Early Medieval Findspot)	INCOMPLETE SAXON SPEARHEAD. EX LAWRENCE.	TQ1760 474604		Findspot	[17390] Early Medieval	100269/00/00	GLHER Legacy UID
148340	MLO47494	Old Palace Lane (Medieval Chapel)	CHAPEL, TO NE OF PALACE STATE APPARTMENTS & ON SE SIDE OF THE FOUNTAIN COURT. CHAPEL (ON 3RD STOREY OF BUILDING), DESCRIBED IN 1649 96FT LONG & 36FT BROAD 'WELL FITTED WITH ALL THINGES USEFULL FOR A CHAPPELL'	TQ1758 474925		Chapel, Chapel	[17296] Medieval, [17257] Post Medieval	021125/01/00	GLHER Legacy UID
149153	MLO63897	Lancaster Mews (Prehistoric Findspot)	Evaluation by G. King for Museum of London Archaeology Service, Feb. 1994; site code LMR94. A single residual waste flake was recovered. No archaeological features were recorded. Periods recorded under same site code: mediaeval (021926).	TQ1804 074474		Findspot	[17277] Prehistoric	021926/00/00, LMR94	GLHER Legacy UID, Site Code
149294	MLO19141	Friars Lane (Medieval Manor House)	BYFLEET MANOR HOUSE (SEE 021141 & 02112601) WAS (WHEN PART OF SHEEN PALACE) GIVEN TO CONVENT OF OBSERVANT FRIARS. ORIGINAL STRUCTURE POS REPLACED DURING REBUILDING AFTER FIRE IN SHEEN PALACE IN 1497. CLOAKE CONSIDERS SITED ON LAND BETWEEN FRIARS LA & WATER LA, HOWEVER OTHER STREETS ALSO OVERLIE LOCATION (SEE 021139, 021140)	TQ1765 574845		Manor House	[17296] Medieval	021142/00/00	GLHER Legacy UID
149918	MLO48460	Heron Court (Prehistoric Findspot)	STRUCK FLINTS FOUND DURING EXCAVATION 1981	TQ1770 474604		Findspot	[17277] Prehistoric	020922/02/00	GLHER Legacy UID
151063	MLO64536	22 George St (National Westminster Bank) (Post Medieval Yard)	Description Type :Summary Post Medieval mortared yard Description Type :Full Watching brief by M. Birley for Museum of London Archaeology Service, March 1994; site code GEO94. A mortar surfaced yard was revealed.	TQ1788 074839	22 George St (National Westminster Bank), London	Yard	[17257] Post Medieval	022008/00/00, GEO94	GLHER Legacy UID, Site Code

9.3 GREATER LONDON HISTORIC ENVIRONMENT RECORD (MONUMENTS – BUILDINGS ONLY) WITHIN 500M STUDY AREA

PRN	LegacyID	Mon_Name	Mon_Desc	Full_addr	Desig_Type	Grade	Period	ExRef	XRefSource
94949	MLO91531	29 The Green (Restoration Town House)	House with an early to mid-18th Century date and 19th Century shop front., This building is listed under the Planning (Listed Buildings and Conservation Areas) Act 1990 as amended for its special architectural or historic interest. The GIS polygon is appr	29 The Green, Richmond, TW9	Listed Building	Grade II	[17289] Restoration, [17367] Georgian, [17282] Early 18th Century, [17335] Mid 18th Century	1357769	National Heritage List for England List Entry Number

PRN	LegacyID	Mon_Name	Mon_Desc	Full_addr	Desig_Type	Grade	Period	ExRef	XRefSource
95371	MLO91236	38 Sheen Road (Georgian House)	Record created from imported Listed Buildings On-line dataset 11-Jan-2006; see linked Designation record for full details, 1. 5028 SHEEN ROAD	38 Sheen Road, Richmond, TW9 1AW	Listed Building	Grade II	[17367] Georgian, [17335] Mid 18th Century, [17279] Late 18th Century	1252802	National Heritage List for England List Entry Number
95536	MLO101425	1 Church Terrace (Restoration Terraced House)	Part of early 18th Century terrace. Brick with parapet. Three storeys and basements., Part of early 18th Century terrace. Brick with parapet. Three storeys and basements.	1 Church Terrace, Richmond, TW10 6SE	Listed Building	Grade II	[17289] Restoration, [17367] Georgian, [17282] Early 18th Century, [17367] Georgian, [17314] Victorian, [17326] 19th Century, [17395] Late 20th Century	1392414	National Heritage List for England List Entry Number
95554	MLO90954	The Old Court House (Georgian House)	Record created from imported Listed Buildings On-line dataset 11-Jan-2006; see linked Designation record for full details, 1. 5028 RICHMOND GREEN	The Old Court House, The Green, Richmond, TW9 1PB	Listed Building	Grade II	[17367] Georgian, [17314] Victorian, [17393] Mid 19th Century	1065319	National Heritage List for England List Entry Number
95958	MLO91517	The Green (Georgian Lamp Post)	Early 19th Century cast-iron lamp standard., This building is listed under the Planning (Listed Buildings and Conservation Areas) Act 1990 as amended for its special architectural or historic interest. The GIS point is an approximation only.		Listed Building	Grade II	[17367] Georgian, [17314] Victorian, [17326] 19th Century	1357744	National Heritage List for England List Entry Number
96067	MLO101426	3 Church Terrace (Georgian Terraced House)	Part of early 18th Century terrace. Brick with parapet. Three storeys and basements., Part of early 18th Century terrace. Brick with parapet. Three storeys and basements.	3 Church Terrace, Richmond, TW10 6SE	Listed Building	Grade II	[17367] Georgian, [17367] Georgian, [17314] Victorian, [17326] 19th Century	1392414	National Heritage List for England List Entry Number
96197	MLO91399	40-46 Sheen Road (Georgian Terrace)	Terrace of mid-18th Century houses., This building is listed under the Planning (Listed Buildings and Conservation Areas) Act 1990 as amended for its special architectural or historic interest. The GIS polygon for this building is an approximate only.	40-46 Sheen Road, Richmond, TW9 1AW	Listed Building	Grade II	[17367] Georgian, [17335] Mid 18th Century	1262107	National Heritage List for England List Entry Number
96603	MLO91398	4 The Square (Victorian Weather Vane, Clock Tower & Fire Station)	19th Century clock tower., 1. 5028 THE SQUARE	4 The Square, Richmond, London	Listed Building	Grade II	[17314] Victorian, [17334] Late 19th Century, [17314] Victorian, [17395] Late 20th Century, [17274] Edwardian, [17274] Edwardian	1262090	National Heritage List for England List Entry Number
96781	MLO91009	3 Little Green (Restoration House)	Record created from imported Listed Buildings On-line dataset 11-Jan-2006; see linked Designation record for full details, 1. 5028 LITTLE GREEN	3 Little Green, Richmond, TW9 1QH	Listed Building	Grade II	[17289] Restoration, [17367] Georgian, [17282] Early 18th Century, [17367] Georgian, [17279] Late 18th Century, [17338] Early 19th Century	1065383	National Heritage List for England List Entry Number
97135	MLO90985	7 Ormond Road (Georgian Vicarage & House)	Record created from imported Listed Buildings On-line dataset 11-Jan-2006; see linked Designation record for full details, 1. 5028 ORMOND ROAD (south side)	7 Ormond Road, Richmond, TW10 6TH	Listed Building	Grade II	[17367] Georgian, [17279] Late 18th Century, [17338] Early 19th Century	1065359	National Heritage List for England List Entry Number
97291	MLO91533	1-4 Portland Terrace (Georgian Terraced House)	Two pairs of terraced houses with a mid-19th Century date., 1. 5028 RICHMOND GREEN (north-east side)	1-4 Portland Terrace, Richmond, TW9	Listed Building	Grade II	[17367] Georgian, [17314] Victorian, [17393] Mid 19th Century	1357771	National Heritage List for England List Entry Number
97481	MLO91019	1 Old Palace Lane (Georgian House)	Record created from imported Listed Buildings On-line dataset 11-Jan-2006; see linked Designation record for full details, 1. 5028 OLD PALACE LANE	1 Old Palace Lane, Richmond, TW9 1PG	Listed Building	Grade II	[17367] Georgian, [17338] Early 19th Century	1065393	National Heritage List for England List Entry Number
98312	MLO91133	31-35 Kew Road (Restoration Row)	Early 18th Century row of houses. Two storeys, 8 windows (4:2:2) projecting modern shops on ground floor. Brown brick, red	31-35 Kew Road,	Listed Building	Delisted	[17289] Restoration, [17289] Restoration, [17314] Victorian, [17395] Late 20th Century	205515	Listed Building List Entry Legacy UID

PRN	LegacyID	Mon_Name	Mon_Desc	Full_addr	Desig_Type	Grade	Period	ExRef	XRefSource
			dressings. Segmental headed flush framed sash windows. Tiled roof hipped at south end. Four hipped dormers., Early 18th Century	Richmond, TW9 2NQ					
98626	MLO91147	Church of St Mary Magdalene (Late Medieval Church)	Record created from imported Listed Buildings On-line dataset 11-Jan-2006; see linked Designation record for full details, 1. 5028 PARADISE ROAD		Listed Building	Grade II*	[17358] Late Medieval, [17340] Tudor, [17367] Georgian, [17367] Georgian, [17274] Edwardian, [17369] Uncertain	1180602	National Heritage List for England List Entry Number
98793	MLO91043	1 Hill Rise (Restoration House)	Record created from imported Listed Buildings On-line dataset 11-Jan-2006; see linked Designation record for full details, 1. 5028 NO 1 HILL RISE/BRIDGE STREET	1 Hill Rise, Richmond, TW10 6UQ	Listed Building	Grade II	[17289] Restoration, [17367] Georgian, [17364] 18th Century, [17367] Georgian, [17314] Victorian, [17338] Early 19th Century, [17393] Mid 19th Century	1065431	National Heritage List for England List Entry Number
98959	MLO91511	The Ivy Hall Hotel (Restoration House)	Early 18th Century house known as the Ivy Hall Hotel., This building is listed under the Planning (Listed Buildings and Conservation Areas) Act 1990 as amended for its special architectural or historic interest.	43-47 Petersham Road, Richmond, TW10 6UL	Listed Building	Grade II	[17289] Restoration, [17367] Georgian	1357738	National Heritage List for England List Entry Number
99112	MLO91670	Hunters Court (Tudor Garden Wall)	Early 16th Century garden wall at Richmond Palace., This building is listed under the Planning (Listed Buildings and Conservation Areas) Act 1990 as amended for its special architectural or historic interest. The GIS polygon is approximated on the outline		Listed Building	Grade II	[17340] Tudor, [17386] 16th Century, [17289] Restoration, [17367] Georgian, [17364] 18th Century	1379965	National Heritage List for England List Entry Number
99256	MLO90931	12-14 Brewers Lane (Restoration House)	Record created from imported Listed Buildings On-line dataset 11-Jan-2006; see linked Designation record for full details, 1. 5028 BREWERS LANE	16 Brewers Lane, Richmond, TW9 1HH	Listed Building	Grade II	[17289] Restoration, [17367] Georgian, [17364] 18th Century, [17367] Georgian, [17274] Edwardian, [17314] Victorian, [17395] Late 20th Century	1080865	National Heritage List for England List Entry Number
99684	MLO91158	Richmond Bridge (Georgian Bridge)	Description Type :Summary Record created from imported Listed Buildings On-line dataset 11-Jan-2006; see linked Designation record for full details Description Type: Statutory 1. 5028 RICHMOND BRIDGE Richmond Bridge TQ 1774 NE 20A/65 2.9.52 TQ 1774 SE 20B/65 2. 1777. By James Paine and Kenton Couse. Widened 1937. Portland stone. Five moulded segmental arches, rising gradually to the centre, which has the widest and tallest arch. Two land-bound semi-circular arches. Moulded semi-circular cutwaters. Bracketed cornice. Balustraded parapets, solid over cutwaters, above which are iron lamp standards. Now the oldest bridge over the Thames within the boundaries of Greater London. Listing NGR: TQ1772774527		Listed Building	Grade I	[17367] Georgian, [17367] Georgian, [17332] Mid 20th Century	1180951	National Heritage List for England List Entry Number
100365	MLO90981	5 Ormond Road (Restoration Terraced House)	Record created from imported Listed Buildings On-line dataset 11-Jan-2006; see linked Designation record for full details, 1. 5028 ORMOND ROAD	5 Ormond Road, Richmond, TW10 6TH	Listed Building	Grade II	[17289] Restoration, [17367] Georgian, [17282] Early 18th Century	1065355	National Heritage List for England List Entry Number
100626	MLO91177	11a Richmond Hill (Restoration House)	Record created from imported Listed Buildings On-line dataset 11-Jan-2006; see linked Designation record for full details, 1. 5028 RICHMOND HILL	11a Richmond Hill, Richmond, TW10 6RE	Listed Building	Grade II	[17289] Restoration, [17367] Georgian, [17364] 18th Century, [17367] Georgian, [17314] Victorian, [17326] 19th Century	1250040	National Heritage List for England List Entry Number
100854	MLO91329	28-40 Richmond Hill (Victorian Railings)	Terrace of seven Italianate Houses built c.1840, This building is listed under the Planning (Listed Buildings and Conservation Areas) Act 1990 as amended for its special architectural or historic interest.	28-40 Richmond Hill, Richmond, TW10 6QX	Listed Building	Grade II	[17314] Victorian, [17314] Victorian, [17314] Victorian, [17314] Victorian	1239993	National Heritage List for England List Entry Number

PRN	LegacyID	Mon_Name	Mon_Desc	Full_addr	Desig_Type	Grade	Period	ExRef	XRefSource
100909	MLO90946	1 Richmond Green (Restoration Terraced House)	Record created from imported Listed Buildings On-line dataset 11-Jan-2006; see linked Designation record for full details, 1. 5028 RICHMOND GREEN (south-east side)	The Old Court House, The Green, Richmond, TW9 1PB	Listed Building	Grade II*	[17289] Restoration, [17367] Georgian, [17282] Early 18th Century	1065311	National Heritage List for England List Entry Number
100952	MLO90994	2 Paved Court (Restoration House)	Record created from imported Listed Buildings On-line dataset 11-Jan-2006; see linked Designation record for full details, 1. 5028 PAVED COURT (south	2 Paved Court, Richmond, TW9 1LZ	Listed Building	Grade II	[17289] Restoration, [17389] Late 17th Century, [17314] Victorian, [17334] Late 19th Century	1065368	National Heritage List for England List Entry Number
101074	MLO91089	Hermitage House (Restoration House)	Record created from imported Listed Buildings On-line dataset 11-Jan-2006; see linked Designation record for full details, 1. 5028 CHURCH TERRACE	Hermitage House, Church Terrace, Richmond, TW10 6SE	Listed Building	Grade II	[17289] Restoration, [17367] Georgian, [17282] Early 18th Century, [17338] Early 19th Century, [17375] 20th Century	1192011	National Heritage List for England List Entry Number
101391	MLO91145	Spring Terrace (Georgian Terraced House)	Record created from imported Listed Buildings On-line dataset 11-Jan-2006; see linked Designation record for full details, 1. 5028 PARADISE ROAD		Listed Building	Grade II	[17367] Georgian, [17279] Late 18th Century	1180552	National Heritage List for England List Entry Number
101427	MLO91494	19 King Street (Restoration House)	Early 18th Century house with 19th Century shop front., This building is listed under the Planning (Listed Buildings and Conservation Areas) Act 1990 as amended for its special architectural or historic interest. The GIS polygon is an approximation only.	19 King Street, Richmond, TW9 1ND	Listed Building	Grade II	[17289] Restoration, [17367] Georgian, [17314] Victorian, [17326] 19th Century, [17367] Georgian	1357720	National Heritage List for England List Entry Number
101960	MLO90986	The Hollies (Restoration Back To Back House)	Record created from imported Listed Buildings On-line dataset 11-Jan-2006; see linked Designation record for full details, 1. 5028 ORMOND ROAD (south side)	The Hollies, Ormond Road, Richmond, TW10 6TH	Listed Building	Grade II	[17289] Restoration, [17367] Georgian, [17282] Early 18th Century	1065360	National Heritage List for England List Entry Number
102295	MLO90995	10 Paved Court (Restoration Terraced House)	Record created from imported Listed Buildings On-line dataset 11-Jan-2006; see linked Designation record for full details, 1. 5028 PAVED COURT	10 Paved Court, Richmond, TW9 1LZ	Listed Building	Grade II	[17289] Restoration, [17389] Late 17th Century, [17314] Victorian, [17334] Late 19th Century	1065369	National Heritage List for England List Entry Number
102387	MLO91463	21 Sheen Road (Georgian House)	House from the early 19th Century with later 19th Century shop front., This building is listed under the Planning (Listed Buildings and Conservation Areas) Act 1990 as amended for its special architectural or historic interest. The GIS polygon is an appro	21 Sheen Road, Richmond, TW9 1AD	Listed Building	Grade II	[17367] Georgian, [17314] Victorian	1335088	National Heritage List for England List Entry Number
102488	MLO90983	7 Ormond Road (Restoration Terraced House)	Record created from imported Listed Buildings On-line dataset 11-Jan-2006; see linked Designation record for full details, 1. 5028 ORMOND ROAD	7 Ormond Road, Richmond, TW10 6TH	Listed Building	Grade II	[17289] Restoration, [17367] Georgian, [17282] Early 18th Century	1065357	National Heritage List for England List Entry Number
102701	MLO91226	36 Sheen Road (Restoration House)	Record created from imported Listed Buildings On-line dataset 11-Jan-2006; see linked Designation record for full details, 1. 5028 SHEEN ROAD	36 Sheen Road, Richmond, TW9 1AW	Listed Building	Grade II	[17289] Restoration, [17367] Georgian, [17282] Early 18th Century, [17335] Mid 18th Century	1252097	National Heritage List for England List Entry Number
102935	MLO91456	Friars Lane (Restoration Gazebo)	Octagonal gazebo with an 18th Century date in the garden of Queensbury House., This building is listed under the Planning (Listed Buildings and Conservation Areas) Act 1990 as amended for its special architectural or historic interest. The GIS polygon is		Listed Building	Grade II	[17289] Restoration, [17367] Georgian, [17364] 18th Century	1286558	National Heritage List for England List Entry Number
103044	MLO90947	The Old Court House (Restoration	Record created from imported Listed Buildings On-line dataset 11-Jan-2006; see linked Designation record for full details, In the entry for RICHMOND GREEN 20/9 (The Old Court House, The Green,	Listed Building	Grade II*	[17289] Restoration, [17367] Georgian, [17282] Early 18th Century	1065312	National Heritage List for England List Entry Number

PRN	LegacyID	Mon_Name	Mon_Desc	Full_addr	Desig_Type	Grade	Period	ExRef	XRefSource
		Terraced House & Terrace)		Richmond, TW9 1PB					
103055	MLO90997	1 Paved Court (Georgian Terraced House)	Record created from imported Listed Buildings On-line dataset 11-Jan-2006; see linked Designation record for full details, 1. 5028 PAVED COURT	1 Paved Court, Richmond, TW9 1LZ	Listed Building	Grade II	[17367] Georgian, [17335] Mid 18th Century, [17314] Victorian, [17334] Late 19th Century	1065371	National Heritage List for England List Entry Number
103264	MLO91044	84 Hill Rise (Restoration House)	Record created from imported Listed Buildings On-line dataset 11-Jan-2006; see linked Designation record for full details, 1. 5028 HILL RISE	84 Hill Rise, Richmond, TW10 6UB	Listed Building	Grade II	[17289] Restoration, [17367] Georgian, [17364] 18th Century, [17367] Georgian, [17274] Edwardian	1065432	National Heritage List for England List Entry Number
103277	MLO91076	17 Sheen Road (Georgian House)	Record created from imported Listed Buildings On-line dataset 11-Jan-2006; see linked Designation record for full details, 1. 5028 SHEEN ROAD	17 Sheen Road, Richmond, TW9 1AD	Listed Building	Grade II	[17367] Georgian, [17338] Early 19th Century, [17314] Victorian, [17395] Late 20th Century	1109684	National Heritage List for England List Entry Number
103705	MLO91074	7 Sheen Road (Restoration House)	Record created from imported Listed Buildings On-line dataset 11-Jan-2006; see linked Designation record for full details, 1. 5028 SHEEN ROAD	7 Sheen Road, Richmond, TW9 1AD	Listed Building	Grade II	[17289] Restoration, [17367] Georgian, [17282] Early 18th Century, [17367] Georgian, [17369] Uncertain, [17367] Georgian, [17314] Victorian, [17326] 19th Century	1109682	National Heritage List for England List Entry Number
103819	MLO91443	6 King Street (Restoration House)	An 18th Century house with a modern shop front., This building is listed under the Planning (Listed Buildings and Conservation Areas) Act 1990 as amended for its special architectural or historic interest. The GIS polygon for this site is approximated on	6 King Street, Richmond, TW9 1ND	Listed Building	Grade II	[17289] Restoration, [17367] Georgian, [17364] 18th Century	1285807	National Heritage List for England List Entry Number
103855	MLO90945	The Old Court House (Georgian Terraced House)	Record created from imported Listed Buildings On-line dataset 11-Jan-2006; see linked Designation record for full details, 1. 5028 RICHMOND GREEN	The Old Court House, The Green, Richmond, TW9 1PB	Listed Building	Grade II	[17367] Georgian, [17279] Late 18th Century	1065310	National Heritage List for England List Entry Number
103967	MLO101428	4 Church Terrace (Georgian Terraced House)	Part of early 18th Century terrace. Brick with parapet. Three storeys and basement., This building is listed under the Planning (Listed Buildings and Conservation Areas) Act 1990 as amended for its special architectural or historic interest.	4 Church Terrace, Richmond, TW10 6SE	Listed Building	Grade II	[17367] Georgian, [17367] Georgian, [17314] Victorian, [17326] 19th Century	1392414	National Heritage List for England List Entry Number
104554	MLO91521	18 The Green (Restoration Terraced House)	House with an 18th Century date., This building is listed under the Planning (Listed Buildings and Conservation Areas) Act 1990 as amended for its special architectural or historic interest. The GIS polygon is approximated on the outline of the building o	18 The Green, Richmond, TW9 1PB	Listed Building	Grade II	[17289] Restoration, [17367] Georgian, [17364] 18th Century	1357748	National Heritage List for England List Entry Number
104571	MLO91629	10 Bridge Street (Georgian House)	House with a mid-19th Century date by Laxton., This building is listed under the Planning (Listed Buildings and Conservation Areas) Act 1990 as amended for its special architectural or historic interest. The GIS polygon is an approximation only.	10 Bridge Street, Richmond, TW9 1TQ,	Listed Building	Grade II	[17367] Georgian, [17314] Victorian, [17393] Mid 19th Century	1358055	National Heritage List for England List Entry Number
104723	MLO91522	The Trumpeters' House (Restoration House)	House with an early 18th Century date built for Sir Richard Hill; called the Trumpeters' House because of two Medieval statues that once stood in front of the Old Palace Yard entrance., This building is listed under the Planning (Listed Buildings and Cons	The Trumpeters' House, Old Palace Yard, Richmond, TW9 1PA	Listed Building	Grade I	[17289] Restoration, [17282] Early 18th Century, [17367] Georgian, [17279] Late 18th Century, [17338] Early 19th Century	1357749	National Heritage List for England List Entry Number
104891	MLO91284	11 The Vineyard (Georgian House)	Record created from imported Listed Buildings On-line dataset 11-Jan-2006; see linked Designation record for full details, 1. 5028 THE VINEYARD (south-east side)	11 The Vineyard, Richmond, TW10 6AQ	Listed Building	Grade II	[17367] Georgian, [17314] Victorian, [17338] Early 19th Century, [17393] Mid 19th Century	1253026	National Heritage List for England List Entry Number

PRN	LegacyID	Mon_Name	Mon_Desc	Full_addr	Desig_Type	Grade	Period	ExRef	XRefSource
106061	MLO86156	7 King Street (Restoration House)	Record created from imported Listed Buildings On-line dataset 11-Jan-2006; see linked Designation record for full details, 1. 5028 KING STREET	Evaluation by R. Nielsen for Museum of London Archaeology Service, Feb-Mar 1993; site code GER93. A Prehistoric worked flint was found in a deposit which overlay natural gravels and disturbed subsoil.	Listed Building	Grade II	[17289] Restoration, [17367] Georgian, [17282] Early 18th Century	1065415	National Heritage List for England List Entry Number
106604	MLO91151	2 Paved Court (Restoration Terraced House)	Record created from imported Listed Buildings On-line dataset 11-Jan-2006; see linked Designation record for full details, 1. 5028 PAVED COURT	2 Paved Court, Richmond, TW9 1LZ	Listed Building	Grade II	[17289] Restoration, [17389] Late 17th Century, [17314] Victorian, [17334] Late 19th Century	1180692	National Heritage List for England List Entry Number
106751	MLO104994	1-3 Cholmondeley Walk (Restoration House)	Cholmondeley House is part of a short terrace of 18th century houses altered in the 19th Century., This building is listed under the Planning (Listed Buildings and Conservation Areas) Act 1990 as amended for its special architectural or historic interest.	3 Cholmondeley Walk, Richmond, London	Listed Building	Grade II	[17289] Restoration, [17367] Georgian, [17364] 18th Century	1080823	National Heritage List for England List Entry Number
107450	MLO91378	The Vineyard (Georgian Church)	19th Century church, with chapel and adjoining presbytery., This building is listed under the Planning (Listed Buildings and Conservation Areas) Act 1990 as amended for its special architectural or historic interest.		Listed Building	Grade II	[17367] Georgian	1261982	National Heritage List for England List Entry Number
107952	MLO91358	Milestone (Georgian Milestone)	18th Century milestone., This building is listed under the Planning (Listed Buildings and Conservation Areas) Act 1990 as amended for its special architectural or historic interest. The GIS point for this monument is approximate only.	Milestone, Kew Road (Opposite Clarence Street), Richmond, London	Listed Building	Grade II	[17367] Georgian, [17279] Late 18th Century	1261422	National Heritage List for England List Entry Number
108173	MLO90989	Spring Terrace (Georgian Terraced House)	Record created from imported Listed Buildings On-line dataset 11-Jan-2006; see linked Designation record for full details, 1. 5028 PARADISE ROAD (south side)		Listed Building	Grade II	[17367] Georgian, [17279] Late 18th Century, [17314] Victorian	1065363	National Heritage List for England List Entry Number
108248	MLO90953	The Old Court House (Tudor Royal Palace, Coat Of Arms & Gatehouse)	Record created from imported Listed Buildings On-line dataset 11-Jan-2006; see linked Designation record for full details, 1. 5028 RICHMOND GREEN	The Old Court House, The Green, Richmond, TW9 1PB	Listed Building	Grade I	[17340] Tudor, [17289] Restoration, [17367] Georgian, [17364] 18th Century, [17367] Georgian, [17314] Victorian, [17326] 19th Century, [17395] Late 20th Century	1065318	National Heritage List for England List Entry Number
108536	MLO91685	1-211 Lichfield Court (Mid 20th Century Flats)	Two blocks of flats and terraced houses with shops designed in 1933 by Bertram Carter and Sloom., This building is listed under the Planning (Listed Buildings and Conservation Areas) Act 1990 as amended for its special architectural or historic interest.	1-17 Lichfield Terrace, Sheen Road, Richmond, TW9, 1-211	Listed Building	Grade II	[17332] Mid 20th Century, [17332] Mid 20th Century	1390787	National Heritage List for England List Entry Number

PRN	LegacyID	Mon_Name	Mon_Desc	Full_addr	Desig_Type	Grade	Period	ExRef	XRefSource
				Lichfield Court, Sheen Road, Richmond, TW9					
109340	MLO91285	Iron Railings on West Side of Passage Along Tops of Tomb Slabs from Rear of 26 Haeford Road to Rear of Petty Sessions Court Also Including Vaults Below (Georgian Railings)	Record created from imported Listed Buildings On-line dataset 11-Jan-2006; see linked Designation record for full details, 1. 5028 VINEYARD PASSAGE		Listed Building	Grade II	[17367] Georgian, [17314] Victorian, [17393] Mid 19th Century	1253027	National Heritage List for England List Entry Number
109578	MLO91669	St. Johns Studios (Early 20th Century Date Stone)	Former parish hall for St John the Devine, Kew Road, by Arthur Grove in 1911; currently offices., This building is listed under the Planning (Listed Buildings and Conservation Areas) Act 1990 as amended for its special architectural or historic interest.	6-8 Church Road, Richmond, TW9 2QA	Listed Building	Grade II	[17266] Early 20th Century, [17266] Early 20th Century, [17266] Early 20th Century, [17395] Late 20th Century, [17395] Late 20th Century	1388321	National Heritage List for England List Entry Number
110427	MLO107588	4 Water Lane (Georgian House)	No. 4 Water Lane is listed at Grade II because the great majority of the fabric pre-dates 1840 and it is a very modest dwelling in the centre of Richmond, thought to have connections both with the commerce of the nearby river.	4 Water Lane, Richmond, TW9 1TJ	Listed Building	Grade II	[17367] Georgian, [17314] Victorian, [17326] 19th Century	1430206	National Heritage List for England List Entry Number
110597	MLO90980	7 Ormond Road (Restoration Terraced House)	Record created from imported Listed Buildings On-line dataset 11-Jan-2006; see linked Designation record for full details, 1. 5028 ORMOND ROAD	7 Ormond Road, Richmond, TW10 6TH	Listed Building	Grade II	[17289] Restoration, [17367] Georgian, [17282] Early 18th Century	1065354	National Heritage List for England List Entry Number
110735	MLO91493	1 Paved Court (Restoration Terraced House)	House with an early 18th Century date and a shop from the late 18th or early 19th Century; part of the return to No 29 The Green., This building is listed under the Planning (Listed Buildings and Conservation Areas) Act 1990 as amended for its special arc	1 Paved Court, Richmond, TW9 1LZ	Listed Building	Grade II	[17289] Restoration, [17367] Georgian	1357718	National Heritage List for England List Entry Number
110845	MLO90929	2-6 Brewers Lane (Restoration House)	Record created from imported Listed Buildings On-line dataset 11-Jan-2006; see linked Designation record for full details, 1. 5028 BREWERS LANE	16 Brewers Lane, Richmond, TW9 1HH	Listed Building	Grade II	[17289] Restoration, [17367] Georgian, [17364] 18th Century, [17367] Georgian, [17274] Edwardian	1080863	National Heritage List for England List Entry Number
111166	MLO91146	Chalom House and Spring Terrace (Georgian Terraced House)	Record created from imported Listed Buildings On-line dataset 11-Jan-2006; see linked Designation record for full details, 1. 5028 PARADISE ROAD (south side)		Listed Building	Grade II	[17367] Georgian, [17279] Late 18th Century	1180580	National Heritage List for England List Entry Number
111780	MLO91008	1-3 Vine Row (Restoration House & Timber Framed House)	Record created from imported Listed Buildings On-line dataset 11-Jan-2006; see linked Designation record for full details, 1. 5028 LANCASTER PARK	1-3 Vine Row, Lancaster Park, Richmond, TW10 6AF	Listed Building	Grade II	[17289] Restoration, [17367] Georgian, [17364] 18th Century	1065382	National Heritage List for England List Entry Number
112000	MLO91122	3 Hill Street (Restoration House)	Record created from imported Listed Buildings On-line dataset 11-Jan-2006; see linked Designation record for full details, 1. 5028 HILL STREET	3 Hill Street, Richmond, TW9 1SX	Listed Building	Grade II	[17289] Restoration, [17367] Georgian, [17364] 18th Century, [17289] Restoration, [17314] Victorian, [17395] Late 20th Century	1193836	National Heritage List for England List Entry Number

PRN	LegacyID	Mon_Name	Mon_Desc	Full_addr	Desig_Type	Grade	Period	ExRef	XRefSource
112054	MLO91170	3 Richmond Hill (Georgian House)	Record created from imported Listed Buildings On-line dataset 11-Jan-2006; see linked Designation record for full details, In the entry for:	3 Richmond Hill, Richmond, TW10 6RE	Listed Building	Grade II*	[17367] Georgian, [17279] Late 18th Century	1249952	National Heritage List for England List Entry Number
112184	MLO90893	1-3 Cholmondeley Walk (Restoration House)	Cholmondeley Lodge is part of a short terrace of 18th century houses altered in the 19th Century., This building is listed under the Planning (Listed Buildings and Conservation Areas) Act 1990 as amended for its special architectural or historic interest.	1 Cholmondeley Walk, Richmond, London	Listed Building	Grade II	[17289] Restoration, [17367] Georgian, [17364] 18th Century	1080823	National Heritage List for England List Entry Number
112823	MLO91138	Onslow Hall (Georgian House)	Record created from imported Listed Buildings On-line dataset 11-Jan-2006; see linked Designation record for full details, In the entry for LITTLE GREEN 8/12	Onslow Hall, Little Green, Richmond, TW9 1QS	Listed Building	Grade II	[17367] Georgian, [17314] Victorian, [17393] Mid 19th Century	1194386	National Heritage List for England List Entry Number
113863	MLO90951	The Old Court House (Restoration House)	Record created from imported Listed Buildings On-line dataset 11-Jan-2006; see linked Designation record for full details, 1. 5028 RICHMOND GREEN	The Old Court House, The Green, Richmond, TW9 1PB	Listed Building	Grade II	[17289] Restoration, [17367] Georgian, [17364] 18th Century, [17367] Georgian, [17338] Early 19th Century	1065316	National Heritage List for England List Entry Number
114165	MLO90949	Old Palace Place (Elizabethan Timber Framed House & House)	A country house property used as an extension to the adjacent auxiliary hospital next door during World War One., In 1914, four days war after had been declared, a meeting of the Richmond Branch of the British Red Cross Society launched an appeal for fund	Old Palace Place, The Green, Richmond, TW9 1PB	Listed Building	Grade II*	[17256] Elizabethan, [17285] Stuart, [17270] Late 16th Century, [17389] Late 17th Century, [17289] Restoration, [17367] Georgian, [17377] First World War, [17266] Early 20th Century	1065314	National Heritage List for England List Entry Number
114985	MLO91282	Bishop Duppas Almshouses (Interregnum Almshouse)	Record created from imported Listed Buildings On-line dataset 11-Jan-2006; see linked Designation record for full details, 1. 5028 THE VINEYARD (north-east side)	Bishop Duppas Almshouses, The Vineyard, Richmond, TW10 6AQ	Listed Building	Grade II	[17333] Interregnum, [17314] Victorian	1253024	National Heritage List for England List Entry Number
115088	MLO104993	Cholmondeley Cottage (Restoration House)	Cholmondeley Cottage is part of a short terrace of 18th century houses altered in the 19th Century., This building is listed under the Planning (Listed Buildings and Conservation Areas) Act 1990 as amended for its special architectural or historic interest	2 Cholmondeley Walk, Richmond, London	Listed Building	Grade II	[17289] Restoration, [17367] Georgian, [17364] 18th Century	1080823	National Heritage List for England List Entry Number
115208	MLO91154	39 Petersham Road (Georgian House)	Record created from imported Listed Buildings On-line dataset 11-Jan-2006; see linked Designation record for full details, 1. 5028 PETERSHAM ROAD (west side)	39 Petersham Road, Richmond, TW10 6UH	Listed Building	Grade II	[17367] Georgian, [17279] Late 18th Century, [17314] Victorian, [17334] Late 19th Century	1180747	National Heritage List for England List Entry Number
115534	MLO90935	Milestone Obelisk to The East End of Richmond Bridge (Georgian Obelisk & Milestone)	Record created from imported Listed Buildings On-line dataset 11-Jan-2006; see linked Designation record for full details, 1. 5028 BRIDGE STREET		Listed Building	Grade II	[17367] Georgian, [17279] Late 18th Century	1080869	National Heritage List for England List Entry Number
115966	MLO90975	Greenside House (Restoration Terraced House)	Record created from imported Listed Buildings On-line dataset 11-Jan-2006; see linked Designation record for full details, 1. 5028 RICHMOND GREEN	The Old Court House, The Green, Richmond, TW9 1PB	Listed Building	Grade II	[17289] Restoration, [17367] Georgian, [17364] 18th Century	1065349	National Heritage List for England List Entry Number

PRN	LegacyID	Mon_Name	Mon_Desc	Full_addr	Desig_Type	Grade	Period	ExRef	XRefSource
116598	MLO91625	Bethlehem Chapel (Georgian Nonconformist Chapel)	Chapel from the late 18th Century., This building is listed under the Planning (Listed Buildings and Conservation Areas) Act 1990 as amended for its special architectural or historic interest. The GIS polygon is an approximation only.	Bethlehem Chapel, Church Terrace, Richmond, TW10 6SE	Listed Building	Grade II*	[17367] Georgian	1358048	National Heritage List for England List Entry Number
116841	MLO91320	11 The Vineyard (Mid 20th Century Telephone Box)	Telephone Kiosk, This building is listed under the Planning (Listed Buildings and Conservation Areas) Act 1990 as amended for its special architectural or historic interest.	11 The Vineyard, Richmond	Listed Building	Grade II	[17332] Mid 20th Century	1254351	National Heritage List for England List Entry Number
116964	MLO90993	3 Parkshot (Restoration House)	Record created from imported Listed Buildings On-line dataset 11-Jan-2006; see linked Designation record for full details, 1. 5028 PARKSHOT (west side)	3 Parkshot, Richmond, TW9 2RD	Listed Building	Grade II	[17289] Restoration, [17367] Georgian, [17282] Early 18th Century, [17314] Victorian, [17395] Late 20th Century	1065367	National Heritage List for England List Entry Number
117084	MLO91435	2 Richmond Green (Restoration Terraced House)	Late 18th - early 19th Century three storied house., This building is listed under the Planning (Listed Buildings and Conservation Areas) Act 1990 as amended for its special architectural or historic interest. The GIS polygon for this site is approximate o	2 Richmond Green, Richmond, London	Listed Building	Grade II	[17289] Restoration	1285212	National Heritage List for England List Entry Number
117241	MLO91010	Richmond Theatre (Victorian Theatre)	Record created from imported Listed Buildings On-line dataset 11-Jan-2006; see linked Designation record for full details, 1. 5028 LITTLE GREEN	Richmond Theatre, The Little Green, Richmond, TW9 1QJ	Listed Building	Grade II*	[17314] Victorian, [17314] Victorian, [17395] Late 20th Century	1065384	National Heritage List for England List Entry Number
117580	MLO91338	United Reformed Church (Victorian Presbyterian Chapel)	Record created from imported Listed Buildings On-line dataset 11-Jan-2006; see linked Designation record for full details, This building is listed under the Planning (Listed Buildings and Conservation Areas) Act 1990 as amended for its special architecture	United Reformed Church, Little Green, Richmond, London	Listed Building	Grade II	[17314] Victorian, [17294] 21st Century	1245338	National Heritage List for England List Entry Number
117591	MLO91159	The Old Court House (Restoration House)	Record created from imported Listed Buildings On-line dataset 11-Jan-2006; see linked Designation record for full details, 1. 5028 RICHMOND GREEN	The Old Court House, The Green, Richmond, TW9 1PB	Listed Building	Grade II	[17289] Restoration, [17367] Georgian, [17282] Early 18th Century, [17367] Georgian, [17279] Late 18th Century, [17338] Early 19th Century	1181026	National Heritage List for England List Entry Number
117683	MLO91485	14 Hill Street (Georgian House)	Houses with an early 19th Century date and modern shop fronts., This building is listed under the Planning (Listed Buildings and Conservation Areas) Act 1990 as amended for its special architectural or historic interest. The GIS polygon is an approximation	14 Hill Street, Richmond, TW9 1TN, 12 Hill Street, Richmond, TW9 1TN	Listed Building	Grade II	[17367] Georgian, [17274] Edwardian	1357710	National Heritage List for England List Entry Number
118356	MLO90979	Lissoy (Restoration Terraced House)	Record created from imported Listed Buildings On-line dataset 11-Jan-2006; see linked Designation record for full details, 1. 5028 ORMOND ROAD	Lissoy, Ormond Road, Richmond, TW10 6TH	Listed Building	Grade II*	[17289] Restoration, [17367] Georgian, [17282] Early 18th Century	1065353	National Heritage List for England List Entry Number
118736	MLO90984	Ormond House (Restoration Terraced House)	Record created from imported Listed Buildings On-line dataset 11-Jan-2006; see linked Designation record for full details, 1. 5028 ORMOND ROAD (south side)	Ormond House, Ormond Road, Richmond, TW10 6TH	Listed Building	Grade II	[17289] Restoration, [17367] Georgian, [17282] Early 18th Century	1065358	National Heritage List for England List Entry Number

PRN	LegacyID	Mon_Name	Mon_Desc	Full_addr	Desig_Type	Grade	Period	ExRef	XRefSource
118888	MLO91518	Gothic House and Old Palace Terrace (Georgian Terraced House)	House with a later 18th or early 19th Century date., This building is listed under the Planning (Listed Buildings and Conservation Areas) Act 1990 as amended for its special architectural or historic interest. The GIS polygon is approximated on the outline	3 The Green, Richmond, TW9 1PB	Listed Building	Grade II	[17367] Georgian, [17279] Late 18th Century, [17338] Early 19th Century	1357745	National Heritage List for England List Entry Number
120516	MLO101429	15-17 Paved Court (Victorian Terraced House)	Mid 19th Century terraced building., This building is listed under the Planning (Listed Buildings and Conservation Areas) Act 1990 as amended for its special architectural or historic interest.	15-17 Paved Court, Richmond, TW9 1LZ	Listed Building	Grade II	[17314] Victorian	1357719	National Heritage List for England List Entry Number
120769	MLO91532	32 The Green (Restoration Terraced House)	Terraced house with an early 18th Century date., This building is listed under the Planning (Listed Buildings and Conservation Areas) Act 1990 as amended for its special architectural or historic interest. The GIS polygon is approximated on the outline of	32 The Green, Richmond, TW9	Listed Building	Grade II*	[17289] Restoration, [17367] Georgian, [17364] 18th Century	1357770	National Heritage List for England List Entry Number
121035	MLO91161	16 Richmond Green (Restoration Terraced House)	Record created from imported Listed Buildings On-line dataset 11-Jan-2006; see linked Designation record for full details, 1. 5028 RICHMOND GREEN	The Old Court House, The Green, Richmond, TW9 1PB	Listed Building	Grade II	[17289] Restoration, [17367] Georgian, [17282] Early 18th Century	1181122	National Heritage List for England List Entry Number
121170	MLO91164	Wentworth House (Restoration Boundary Wall)	Wentworth House dates to the 18th Century and was heavily altered in the 19th Century., This building is listed under the Planning (Listed Buildings and Conservation Areas) Act 1990 as amended for its special architectural or historic interest. The GIS po	Wentworth House, Richmond Green, Richmond, TW9 1PB	Listed Building	Grade II	[17289] Restoration, [17289] Restoration, [17367] Georgian, [17326] 19th Century	1181241, 201287/00/00	National Heritage List for England List Entry Number, GLHER Legacy UID
122087	MLO90973	7 Richmond Green (Restoration Terraced House)	Record created from imported Listed Buildings On-line dataset 11-Jan-2006; see linked Designation record for full details, 1. 5028 RICHMOND GREEN	The Old Court House, The Green, Richmond, TW9 1PB	Listed Building	Grade II	[17289] Restoration, [17367] Georgian, [17364] 18th Century, [17367] Georgian, [17314] Victorian, [17326] 19th Century	1065347	National Heritage List for England List Entry Number
122367	MLO91293	Monument to Thomas and Mary Cundy (Georgian Tomb)	Record created from imported Listed Buildings On-line dataset 11-Jan-2006; see linked Designation record for full details, In the entry for VINEYARD PASSAGE 24/21		Listed Building	Grade II	[17367] Georgian, [17338] Early 19th Century	1253149	National Heritage List for England List Entry Number
123020	MLO91520	14 The Green (Restoration Terraced House)	House with an 18th Century date and 19th Century alterations., This building is listed under the Planning (Listed Buildings and Conservation Areas) Act 1990 as amended for its special architectural or historic interest. The GIS polygon is approximated on	14 The Green, Richmond, TW9 1PB	Listed Building	Grade II	[17364] 18th Century, [17367] Georgian	1357747	National Heritage List for England List Entry Number
124704	MLO91483	30 Hill Rise (Restoration Terrace)	Originally two terraced houses, these buildings have a date of approximately 1700 and now include early 20th Century shop fronts., This building is listed under the Planning (Listed Buildings and Conservation Areas) Act 1990 as amended for its special arc	30 Hill Rise, Richmond, TW10 6UB, 32 Hill Rise, Richmond, TW10 6UB, 26 Hill Rise, Richmond, TW10 6UB, 24 Hill Rise, Richmond, TW10 6UB, 28	Listed Building	Grade II	[17289] Restoration, [17274] Edwardian	1357708	National Heritage List for England List Entry Number

PRN	LegacyID	Mon_Name	Mon_Desc	Full_addr	Desig_Type	Grade	Period	ExRef	XRefSource
				Hill Rise, Richmond, TW10 6UB					
124869	MLO91294	Walls to Disused Graveyard (Brick Wall Forming Side of Passage) (Restoration Wall & Cemetery)	Record created from imported Listed Buildings On-line dataset 11-Jan-2006; see linked Designation record for full details, 1. 5028 VINEYARD PASSAGE		Listed Building	Grade II	[17289] Restoration, [17367] Georgian, [17364] 18th Century	1253154	National Heritage List for England List Entry Number
124902	MLO91150	Walls Enclosing Patten Alley (Restoration Wall)	Record created from imported Listed Buildings On-line dataset 11-Jan-2006; see linked Designation record for full details, 1. 5028 PATTEN ALLEY		Listed Building	Grade II	[17289] Restoration, [17367] Georgian, [17364] 18th Century, [17367] Georgian, [17314] Victorian, [17326] 19th Century	1180675	National Heritage List for England List Entry Number
125889	MLO90971	The Old Court House (Elizabethan House)	Record created from imported Listed Buildings On-line dataset 11-Jan-2006; see linked Designation record for full details, RICHMOND GREEN (south-east side)	The Old Court House, The Green, Richmond, TW9 1PB	Listed Building	Grade II	[17256] Elizabethan, [17285] Stuart, [17308] 17th Century, [17367] Georgian, [17314] Victorian, [17326] 19th Century	1065345	National Heritage List for England List Entry Number
126172	MLO90976	17 Richmond Green (Restoration Terraced House)	Record created from imported Listed Buildings On-line dataset 11-Jan-2006; see linked Designation record for full details, 1. 5028 RICHMOND GREEN	The Old Court House, The Green, Richmond, TW9 1PB	Listed Building	Grade II	[17289] Restoration, [17367] Georgian, [17364] 18th Century	1065350	National Heritage List for England List Entry Number
126255	MLO90894	3 King Street (Restoration House)	Record created from imported Listed Buildings On-line dataset 11-Jan-2006; see linked Designation record for full details, 1. 5028 GEORGE STREET	3 King Street, Richmond, TW9 1ND	Listed Building	Grade II	[17289] Restoration, [17367] Georgian, [17364] 18th Century	1080824	National Heritage List for England List Entry Number
126458	MLO91045	84 Hill Rise (Restoration House)	Record created from imported Listed Buildings On-line dataset 11-Jan-2006; see linked Designation record for full details, 1. 5028 HILL RISE (east side)	84 Hill Rise, Richmond, TW10 6UB	Listed Building	Grade II	[17289] Restoration, [17367] Georgian, [17364] 18th Century, [17367] Georgian, [17314] Victorian, [17326] 19th Century, [17314] Victorian, [17395] Late 20th Century	1065433	National Heritage List for England List Entry Number
126715	MLO90930	10 Brewers Lane (Georgian House)	Record created from imported Listed Buildings On-line dataset 11-Jan-2006; see linked Designation record for full details, 1. 5028 BREWERS LANE	10 Brewers Lane, Richmond, TW9 1HH	Listed Building	Grade II	[17367] Georgian, [17279] Late 18th Century, [17367] Georgian, [17338] Early 19th Century, [17367] Georgian, [17274] Edwardian	1080864	National Heritage List for England List Entry Number
126952	MLO91287	1-12 Waterloo Place (Georgian Terrace)	Record created from imported Listed Buildings On-line dataset 11-Jan-2006; see linked Designation record for full details, 1. 5028 WATERLOO PLACE	1-12 Waterloo Place, Richmond, TW9 1EB	Listed Building	Grade II	[17367] Georgian, [17338] Early 19th Century, [17367] Georgian	1253030	National Heritage List for England List Entry Number
127918	MLO91524	3 Ormond Road (Restoration Terraced House)	Terraced house with an 18th Century date, now combined with No. 4 into one large house., This building is listed under the Planning (Listed Buildings and Conservation Areas) Act 1990 as amended for its special architectural or historic interest. The GIS p	3 Ormond Road, Richmond, TW10 6TH	Listed Building	Grade II	[17289] Restoration, [17367] Georgian, [17364] 18th Century, [17367] Georgian, [17314] Victorian, [17326] 19th Century	1357751	National Heritage List for England List Entry Number
127927	MLO91234	34 Sheen Road (Georgian House)	Record created from imported Listed Buildings On-line dataset 11-Jan-2006; see linked Designation record for full details, 1. 5028 SHEEN ROAD	34 Sheen Road, Richmond, TW9 1AW	Listed Building	Grade II	[17367] Georgian, [17279] Late 18th Century, [17338] Early 19th Century	1252800	National Heritage List for England List Entry Number

PRN	LegacyID	Mon_Name	Mon_Desc	Full_addr	Desig_Type	Grade	Period	ExRef	XRefSource
128314	MLO91372	The Vineyard (Georgian Almshouse & Coat Of Arms)	19th Century almshouse, built on a 17th Century foundation., This building is listed under the Planning (Listed Buildings and Conservation Areas) Act 1990 as amended for its special architectural or historic interest. The GIS polygon for this building is		Listed Building	Grade II	[17367] Georgian, [17314] Victorian	1261952	National Heritage List for England List Entry Number
128468	MLO91137	1-2 Little Green (Restoration House)	Record created from imported Listed Buildings On-line dataset 11-Jan-2006; see linked Designation record for full details, 1. 5028 LITTLE GREEN	1-2 Little Green, Richmond, TW9 1QH	Listed Building	Grade II	[17289] Restoration, [17367] Georgian, [17364] 18th Century	1194373	National Heritage List for England List Entry Number
128596	MLO91046	76 Hill Rise (Restoration Public House)	Record created from imported Listed Buildings On-line dataset 11-Jan-2006; see linked Designation record for full details, 1. 5028 HILL RISE (east side)	76 Hill Rise, Richmond, TW10 6UB	Listed Building	Grade II	[17289] Restoration, [17367] Georgian, [17364] 18th Century, [17289] Restoration, [17367] Georgian, [17314] Victorian, [17326] 19th Century	1065434	National Heritage List for England List Entry Number
128729	MLO91121	6 Hill Rise (Restoration House)	Record created from imported Listed Buildings On-line dataset 11-Jan-2006; see linked Designation record for full details, 1. 5028 HILL RISE (east side)	6 Hill Rise, Richmond, TW10 6UA	Listed Building	Grade II	[17289] Restoration, [17367] Georgian, [17282] Early 18th Century, [17314] Victorian, [17334] Late 19th Century, [17314] Victorian, [17395] Late 20th Century	1193789	National Heritage List for England List Entry Number
128999	MLO90942	The Old Court House (Georgian Terraced House)	Record created from imported Listed Buildings On-line dataset 11-Jan-2006; see linked Designation record for full details, 1. 5028 RICHMOND GREEN	The Old Court House, The Green, Richmond, TW9 1PB	Listed Building	Grade II	[17367] Georgian, [17338] Early 19th Century	1065307	National Heritage List for England List Entry Number
129573	MLO91628	5 Brewers Lane (Restoration Public House)	Early 18th Century public house., This building is listed under the Planning (Listed Buildings and Conservation Areas) Act 1990 as amended for its special architectural or historic interest. The GIS polygon is an approximation only.	5 Brewers Lane, Richmond, TW9 1HH	Listed Building	Grade II	[17289] Restoration, [17367] Georgian, [17364] 18th Century	1358054	National Heritage List for England List Entry Number
129694	MLO90895	27 Halford Road (Restoration House)	Record created from imported Listed Buildings On-line dataset 11-Jan-2006; see linked Designation record for full details, 1. 5028 HALFORD ROAD	27 Halford Road, Richmond, TW10 6AW	Listed Building	Grade II	[17289] Restoration, [17367] Georgian, [17364] 18th Century, [17367] Georgian, [17314] Victorian, [17326] 19th Century, [17369] Uncertain	1080825	National Heritage List for England List Entry Number
129834	MLO90892	St. Helena House (Georgian House)	Record created from imported Listed Buildings On-line dataset 11-Jan-2006; see linked Designation record for full details, 1. 5028 FRIARS LANE	St. Helena House, Friars Lane, Richmond, TW9 1NP	Listed Building	Grade II	[17367] Georgian, [17314] Victorian	1080822	National Heritage List for England List Entry Number
129916	MLO91492	No Name for This Entry (Restoration Terraced House)	Terraced house with a late 17th Century date., This building is listed under the Planning (Listed Buildings and Conservation Areas) Act 1990 as amended for its special architectural or historic interest. The GIS polygon is an approximation only.	10 Paved Court, Richmond, TW9 1LZ	Listed Building	Grade II	[17289] Restoration, [17389] Late 17th Century	1357717	National Heritage List for England List Entry Number
129946	MLO91152	1 Paved Court (Georgian Terraced House)	Record created from imported Listed Buildings On-line dataset 11-Jan-2006; see linked Designation record for full details, 1. 5028 PAVED COURT	1 Paved Court, Richmond, TW9 1LZ	Listed Building	Grade II	[17367] Georgian, [17335] Mid 18th Century, [17314] Victorian, [17334] Late 19th Century	1180721	National Heritage List for England List Entry Number
130201	MLO91000	19 King Street (Restoration House)	Record created from imported Listed Buildings On-line dataset 11-Jan-2006; see linked Designation record for full details, 1. 5028 KING STREET	19 King Street, Richmond, TW9 1ND	Listed Building	Grade II	[17289] Restoration, [17367] Georgian, [17364] 18th Century, [17289] Restoration	1065374	National Heritage List for England List Entry Number
130522	MLO91162	19 Richmond Green (Restoration Terraced House)	Record created from imported Listed Buildings On-line dataset 11-Jan-2006; see linked Designation record for full details, 1. 5028 RICHMOND GREEN	The Old Court House, The Green,	Listed Building	Grade II	[17289] Restoration, [17367] Georgian, [17364] 18th Century, [17367] Georgian, [17314] Victorian, [17326] 19th Century	1181134	National Heritage List for England List Entry Number

PRN	LegacyID	Mon_Name	Mon_Desc	Full_addr	Desig_Type	Grade	Period	ExRef	XRefSource
				Richmond, TW9 1PB					
130673	MLO91153	11 Paved Court (Georgian Terraced House)	Record created from imported Listed Buildings On-line dataset 11-Jan-2006; see linked Designation record for full details, 1. 5028 PAVED COURT	11 Paved Court, Richmond, TW9 1LZ	Listed Building	Grade II	[17367] Georgian, [17279] Late 18th Century, [17338] Early 19th Century, [17367] Georgian, [17338] Early 19th Century	1180725	National Heritage List for England List Entry Number
131263	MLO91240	4 The Square (Georgian Building)	Record created from imported Listed Buildings On-line dataset 11-Jan-2006; see linked Designation record for full details, 1. 5028 THE SQUARE	4 The Square, Richmond, TW9 1DZ	Listed Building	Grade II	[17367] Georgian, [17314] Victorian, [17326] 19th Century, [17314] Victorian, [17395] Late 20th Century	1252848	National Heritage List for England List Entry Number
131265	MLO91077	41 Sheen Road (Georgian House)	Record created from imported Listed Buildings On-line dataset 11-Jan-2006; see linked Designation record for full details, 1. 5028 SHEEN ROAD	41 Sheen Road, Richmond, TW9 1AJ	Listed Building	Grade II	[17367] Georgian, [17338] Early 19th Century	1109685	National Heritage List for England List Entry Number
131778	MLO90944	The Old Court House (Georgian Terraced House)	Record created from imported Listed Buildings On-line dataset 11-Jan-2006; see linked Designation record for full details, 1. 5028 RICHMOND GREEN	The Old Court House, The Green, Richmond, TW9 1PB	Listed Building	Grade II	[17367] Georgian, [17335] Mid 18th Century	1065309	National Heritage List for England List Entry Number
132148	MLO91437	No name for this Entry (Georgian Shop)	19th Century house, This building is listed under the Planning (Listed Buildings and Conservation Areas) Act 1990 as amended for its special architectural or historic interest. GIS for this site is approximated on an outline of the house only.	12 Paved Court, Richmond, London	Listed Building	Grade II	[17367] Georgian, [17314] Victorian, [17326] 19th Century, [17367] Georgian, [17314] Victorian, [17326] 19th Century	1285322	National Heritage List for England List Entry Number
132725	MLO90948	The Old Court House (Georgian Gate & Railings)	Record created from imported Listed Buildings On-line dataset 11-Jan-2006; see linked Designation record for full details, 1. 5028 RICHMOND GREEN	The Old Court House, The Green, Richmond, TW9 1PB	Listed Building	Grade II*	[17367] Georgian, [17335] Mid 18th Century, [17367] Georgian	1065313	National Heritage List for England List Entry Number
133675	MLO91368	2 Church Terrace (Restoration Terraced House)	Part of a terrace of 18th Century houses., This building is listed under the Planning (Listed Buildings and Conservation Areas) Act 1990 as amended for its special architectural or historic interest. The GIS polygon for this building is approximate only.	2 Church Terrace, Richmond, London, 5 Church Terrace, Richmond, London	Listed Building	Grade II*	[17289] Restoration, [17367] Georgian, [17364] 18th Century	1261555	National Heritage List for England List Entry Number
133958	MLO91445	62-66 Hill Rise (Georgian House)	The late 18th-early 19th Century houses with shops below., This building is listed under the Planning (Listed Buildings and Conservation Areas) Act 1990 as amended for its special architectural or historic interest.	62-66 Hill Rise , Richmond, TW10 6UB	Listed Building	Grade II	[17367] Georgian, [17314] Victorian	1285980	National Heritage List for England List Entry Number
134095	MLO90950	The Old Court House (Restoration Gate & Railings)	Record created from imported Listed Buildings On-line dataset 11-Jan-2006; see linked Designation record for full details, 1. 5028 RICHMOND GREEN	The Old Court House, The Green, Richmond, TW9 1PB	Listed Building	Grade II*	[17289] Restoration, [17389] Late 17th Century, [17289] Restoration, [17289] Restoration, [17289] Restoration, [17367] Georgian, [17282] Early 18th Century	1065315	National Heritage List for England List Entry Number
134114	MLO90943	The Old Court House (Victorian Drinking Fountain)	Record created from imported Listed Buildings On-line dataset 11-Jan-2006; see linked Designation record for full details, 1. 5028 RICHMOND GREEN	The Old Court House, The Green,	Listed Building	Grade II	[17314] Victorian, [17334] Late 19th Century, [17395] Late 20th Century	1065308	National Heritage List for England List Entry Number

PRN	LegacyID	Mon_Name	Mon_Desc	Full_addr	Desig_Type	Grade	Period	ExRef	XRefSource
				Richmond, TW9 1PB					
134236	MLO90996	14 Paved Court (Restoration Terraced House)	Record created from imported Listed Buildings On-line dataset 11-Jan-2006; see linked Designation record for full details, 1. 5028 PAVED COURT	14 Paved Court, Richmond, TW9 1LZ	Listed Building	Grade II	[17289] Restoration, [17389] Late 17th Century	106537 0	National Heritage List for England List Entry Number
134435	MLO91192	Langham Cottage (Terraced House & Terrace of Uncertain Date)	Record created from imported Listed Buildings On-line dataset 11-Jan-2006; see linked Designation record for full details, 1. 5028 RIVERSIDE	Langham Cottage, Riverside, Twickenham, TW1 3DT	Listed Building	Grade II	[17369] Uncertain	125027 8	National Heritage List for England List Entry Number
135761	MLO90972	Old Palace Terrace (Georgian Terraced House)	Record created from imported Listed Buildings On-line dataset 11-Jan-2006; see linked Designation record for full details, 1. 5028 RICHMOND GREEN	The Old Court House, The Green, Richmond, TW9 1PB	Listed Building	Grade II	[17367] Georgian, [17335] Mid 18th Century	106534 6	National Heritage List for England List Entry Number
135893	MLO91075	36 Sheen Road (Georgian House)	Record created from imported Listed Buildings On-line dataset 11-Jan-2006; see linked Designation record for full details, 1. 5028 SHEEN ROAD (so	36 Sheen Road, Richmond, TW9 1AW	Listed Building	Grade II	[17367] Georgian, [17338] Early 19th Century	110968 3	National Heritage List for England List Entry Number
136013	MLO91401	45 Sheen Road (Restoration House)	Early 18th Century house., This building is listed under the Planning (Listed Buildings and Conservation Areas) Act 1990 as amended for its special architectural or historic interest. The GIS polygon for this building is approximate only.	45 Sheen Road, Richmond, TW9 1AJ	Listed Building	Grade II	[17289] Restoration, [17289] Restoration	126212 2	National Heritage List for England List Entry Number
136694	MLO91464	Gloucester House (Victorian House)	House with a mid-19th Century date known as Gloucester House., This building is listed under the Planning (Listed Buildings and Conservation Areas) Act 1990 as amended for its special architectural or historic interest. The GIS polygon is an approximation	54 Richmond Hill, Richmond, TW10 6RQ	Listed Building	Grade II	[17314] Victorian	135041 0	National Heritage List for England List Entry Number
136695	MLO90891	1-5 Queensberry Place (Georgian Terrace)	This early 19th Century terrace of five houses each has two-storeys and a basement. The buildings are of brick with wrought iron balconies to the first floor windows., Record created from imported Listed Buildings On-line dataset 11-Jan-2006..	3 Friars Lane, Richmond, TW9 1NL, 1-5 Queensberry Place, Richmond, TW9 1NL	Listed Building	Grade II	[17367] Georgian, [17314] Victorian, [17326] 19th Century	108082 1	National Heritage List for England List Entry Number
136755	MLO91047	5 Hill Street (Restoration House)	Record created from imported Listed Buildings On-line dataset 11-Jan-2006; see linked Designation record for full details, 1. 5028 HILL STREET	5 Hill Street, Richmond, TW9 1SX	Listed Building	Grade II	[17289] Restoration, [17367] Georgian, [17364] 18th Century, [17369] Uncertain	106543 5	National Heritage List for England List Entry Number
137148	MLO90932	16 Brewers Lane (Restoration House)	Record created from imported Listed Buildings On-line dataset 11-Jan-2006; see linked Designation record for full details, 1. 5028 BREWERS LANE	16 Brewers Lane, Richmond, TW9 1HH	Listed Building	Grade II	[17289] Restoration, [17367] Georgian, [17364] 18th Century, [17367] Georgian, [17274] Edwardian, [17314] Victorian, [17395] Late 20th Century	108086 6	National Heritage List for England List Entry Number
137750	MLO91529	6 Parkshot (Restoration Baptist Chapel)	Three early 18th Century terraced houses; No. 5 serves as the entrance for the Salem Baptist Church., This building is listed under the Planning (Listed Buildings and Conservation Areas) Act 1990 as amended for its special architectural or historic interest	5 Parkshot, Richmond, TW9 2RD, 4 Parkshot, Richmond,	Listed Building	Grade II	[17289] Restoration, [17367] Georgian, [17364] 18th Century, [17289] Restoration, [17367] Georgian, [17364] 18th Century	135775 6	National Heritage List for England List Entry Number

PRN	LegacyID	Mon_Name	Mon_Desc	Full_addr	Desig_Type	Grade	Period	ExRef	XRefSource
				TW9 2RD, 6 Parkshot, Richmond, TW9 2RD					
138698	MLO91283	26 The Vineyard (Restoration Garden Wall, Gate Pier & Gate)	Record created from imported Listed Buildings On-line dataset 11-Jan-2006; see linked Designation record for full details, 1. 5028 THE VINEYARD (north-east side)	26 The Vineyard, Richmond, TW10 6AQ	Listed Building	Grade II	[17289] Restoration, [17367] Georgian, [17364] 18th Century	1253025	National Heritage List for England List Entry Number
139019	MLO91526	Hogarth House (Georgian House)	Hogarth House is a mid 18th Century house over three floors. Virginia and Leonard Woolf lived here.	32-34 Paradise Road, Richmond, TW9	Listed Building	Grade II	[17367] Georgian, [17335] Mid 18th Century	1357753	National Heritage List for England List Entry Number
139924	MLO91160	12 Richmond Green (Restoration Terraced House)	Record created from imported Listed Buildings On-line dataset 11-Jan-2006; see linked Designation record for full details, 1. 5028 RICHMOND GREEN	The Old Court House, The Green, Richmond, TW9 1PB	Listed Building	Grade II*	[17289] Restoration, [17367] Georgian, [17364] 18th Century	1181111	National Heritage List for England List Entry Number
140063	MLO91193	Langham Cottage (Georgian Steps, Railings, Hotel & House)	Record created from imported Listed Buildings On-line dataset 11-Jan-2006; see linked Designation record for full details, 1. 5028 RIVERSIDE	Langham Cottage, Riverside, Twickenham, TW1 3DT	Listed Building	Grade II	[17367] Georgian, [17314] Victorian, [17338] Early 19th Century, [17393] Mid 19th Century, [17369] Uncertain	1250279	National Heritage List for England List Entry Number
140406	MLO91166	48 Richmond Hill (Restoration House)	Record created from imported Listed Buildings On-line dataset 11-Jan-2006; see linked Designation record for full details, 22/24/33 RICHMOND HILL 24-DEC-68 (East side)	48 Richmond Hill, Richmond, TW10 6QX	Listed Building	Grade II*	[17289] Restoration, [17289] Restoration, [17367] Georgian, [17282] Early 18th Century, [17367] Georgian, [17367] Georgian, [17314] Victorian, [17314] Victorian, [17314] Victorian, [17314] Victorian, [17314] Victorian, [17369] Uncertain	1249946	National Heritage List for England List Entry Number
140773	MLO90974	11 The Green (Restoration Terraced House)	An 18th Century brick built house with ornamental iron railings to the steps., TQ 1774 NE 20A/26	11 The Green, Richmond, TW9 1PX	Listed Building	Grade II*	[17289] Restoration, [17367] Georgian, [17364] 18th Century, [17289] Restoration	1065348	National Heritage List for England List Entry Number
140879	MLO86157	8 King Street (Restoration House)	Record created from imported Listed Buildings On-line dataset 11-Jan-2006; see linked Designation record for full details, 1. 5028 KING STREET	8 King Street, Richmond, TW9 1ND	Listed Building	Grade II	[17289] Restoration, [17367] Georgian, [17282] Early 18th Century, [17367] Georgian, [17314] Victorian, [17338] Early 19th Century, [17393] Mid 19th Century	1065416	National Heritage List for England List Entry Number
140949	MLO91530	25 The Green (Georgian Town House)	House with a mid to late 18th Century date., This building is listed under the Planning (Listed Buildings and Conservation Areas) Act 1990 as amended for its special architectural or historic interest. The GIS polygon is approximated on the outline of the	25 The Green, Richmond, TW9	Listed Building	Grade II	[17367] Georgian, [17335] Mid 18th Century	1357768	National Heritage List for England List Entry Number
141411	MLO91295	Warehouse On Corner of Water Lane and Riverside (Restoration Warehouse)	Record created from imported Listed Buildings On-line dataset 11-Jan-2006; see linked Designation record for full details, 1. 5028 WATER LANE		Listed Building	Grade II	[17289] Restoration, [17367] Georgian, [17364] 18th Century	1253166	National Heritage List for England List Entry Number

PRN	LegacyID	Mon_Name	Mon_Desc	Full_addr	Desig_Type	Grade	Period	ExRef	XRefSource
142013	MLO90982	6 Ormond Road (Restoration Terraced House)	Record created from imported Listed Buildings On-line dataset 11-Jan-2006; see linked Designation record for full details, 1. 5028 ORMOND ROAD	6 Ormond Road, Richmond, TW10 6TH	Listed Building	Grade II*	[17289] Restoration, [17367] Georgian, [17282] Early 18th Century	1065356	National Heritage List for England List Entry Number
142084	MLO91316	Odeon Cinema, 72 Hill Street (Early 20th Century Cinema)	Record created from imported Listed Buildings On-line dataset 11-Jan-2006; see linked Designation record for full details, The following building shall be added:	72 Hill Street, Richmond, TW9 1TW	Listed Building	Grade II	[17266] Early 20th Century	1254263	National Heritage List for England List Entry Number
142100	MLO91455	3 King Street (Restoration Public House)	Public house with an 18th Century date., This building is listed under the Planning (Listed Buildings and Conservation Areas) Act 1990 as amended for its special architectural or historic interest. The GIS polygon is an approximation only.	3 King Street, Richmond, TW9 1ND	Listed Building	Grade II	[17289] Restoration, [17367] Georgian, [17364] 18th Century	1286531	National Heritage List for England List Entry Number
142412	MLO90955	Junction of Richmond Hill and The Vineyard (Georgian Street Lamp)	Record created from imported Listed Buildings On-line dataset 11-Jan-2006; see linked Designation record for full details, 1. 5028 RICHMOND HILL		Listed Building	Grade II	[17367] Georgian, [17314] Victorian, [17326] 19th Century	1065320	National Heritage List for England List Entry Number
142563	MLO91136	17 King Street (Georgian House)	Record created from imported Listed Buildings On-line dataset 11-Jan-2006; see linked Designation record for full details, 1. 5028 KING STREET	17 King Street, Richmond, TW9 1ND	Listed Building	Grade II	[17367] Georgian, [17335] Mid 18th Century, [17279] Late 18th Century	1194258	National Heritage List for England List Entry Number
143181	MLO90934	11-13 Brewers Lane (Restoration House)	Record created from imported Listed Buildings On-line dataset 11-Jan-2006; see linked Designation record for full details, 1. 5028 BREWERS LANE	16 Brewers Lane, Richmond, TW9 1HH	Listed Building	Grade II	[17289] Restoration, [17367] Georgian, [17364] 18th Century, [17367] Georgian, [17274] Edwardian	1080868	National Heritage List for England List Entry Number
143355	MLO90933	3 Brewers Lane (Restoration House)	Record created from imported Listed Buildings On-line dataset 11-Jan-2006; see linked Designation record for full details, 1. 5028 BREWERS LANE	16 Brewers Lane, Richmond, TW9 1HH	Listed Building	Grade II	[17289] Restoration, [17367] Georgian, [17282] Early 18th Century, [17367] Georgian, [17367] Georgian, [17274] Edwardian	1080867	National Heritage List for England List Entry Number
144000	MLO91163	The Old Court House (Restoration Semi Detached House)	The Old Court House dates to the early 18th Century., This building is listed under the Planning (Listed Buildings and Conservation Areas) Act 1990 as amended for its special architectural or historic interest. The GIS polygon for this site is approximate	The Old Court House, Richmond Green, Richmond, TW9 1PB	Listed Building	Grade II*	[17289] Restoration, [17367] Georgian, [17282] Early 18th Century	1181217, 201287/01/00	National Heritage List for England List Entry Number, GLHER Legacy UID
144028	MLO91525	Spring Terrace (Georgian Terraced House)	A pair of terraced houses, known along with Nos. 1 and 2 Paradise Road as Spring Terrace., This building is listed under the Planning (Listed Buildings and Conservation Areas) Act 1990 as amended for its special architectural or historic interest. The GIS	4 Paradise Road, Richmond, TW9, 3 Paradise Road, Richmond, TW9	Listed Building	Grade II	[17367] Georgian, [17279] Late 18th Century	1357752	National Heritage List for England List Entry Number
144371	MLO91446	Holbrook House (Restoration Detached House)	Built in the 18th Century with later 18th Century modifications Holbrook House has also been restored in the 20th Century., This building is listed under the Planning (Listed Buildings and Conservation Areas) Act 1990 as amended for its special architecture	84 Hill Rise, Richmond, TW10 6UB	Listed Building	Grade II	[17289] Restoration, [17367] Georgian, [17364] 18th Century	1286011	National Heritage List for England List Entry Number
144460	MLO91438	No name for this Entry (Georgian House)	19th Century house., This building is listed under the Planning (Listed Buildings and Conservation Areas) Act 1990 as amended for	3 Parkshot, Richmond, London	Listed Building	Grade II	[17367] Georgian, [17314] Victorian, [17326] 19th Century	1285377	National Heritage List for England List Entry Number

PRN	LegacyID	Mon_Name	Mon_Desc	Full_addr	Desig_Type	Grade	Period	ExRef	XRefSource
			its special architectural or historic interest. GIS for this site is approximated only on the outline of the building.						
145291	MLO91380	1-7 The Vineyard (Georgian Terrace)	Terrace of 19th Century houses., 1. 5028 THE VINEYARD (south-east side)	1-7 The Vineyard, Richmond, London	Listed Building	Grade II	[17367] Georgian, [17314] Victorian, [17326] 19th Century	1261985	National Heritage List for England List Entry Number
145683	MLO91227	43 Sheen Road (Restoration Railings)	Record created from imported Listed Buildings On-line dataset 11-Jan-2006; see linked Designation record for full details, 1. 5028 SHEEN ROAD	43 Sheen Road, Richmond, TW9 1AJ	Listed Building	Grade II	[17289] Restoration, [17367] Georgian, [17282] Early 18th Century, [17289] Restoration	1252747	National Heritage List for England List Entry Number
145830	MLO91235	36 Sheen Road (Restoration House)	Record created from imported Listed Buildings On-line dataset 11-Jan-2006; see linked Designation record for full details, 1. 5028 SHEEN ROAD (north side)	36 Sheen Road, Richmond, TW9 1AW	Listed Building	Grade II	[17289] Restoration, [17367] Georgian, [17314] Victorian, [17279] Late 18th Century, [17334] Late 19th Century, [17369] Uncertain	1252801	National Heritage List for England List Entry Number
145941	MLO91484	No Name for This Entry (Restoration House)	House with an early 18th Century date and a 19th Century shop front., This building is listed under the Planning (Listed Buildings and Conservation Areas) Act 1990 as amended for its special architectural or historic interest.	84 Hill Rise, Richmond, TW10 6UB	Listed Building	Grade II	[17289] Restoration, [17367] Georgian	1357709	National Heritage List for England List Entry Number
146131	MLO91073	Richmond Central Lending Library (Victorian Date Stone & Public Library)	Record created from imported Listed Buildings On-line dataset 11-Jan-2006; see linked Designation record for full details, 22/0/10157 LITTLE GREEN 17-FEB-03 Richmond Central Lending Library		Listed Building	Grade II	[17314] Victorian, [17314] Victorian, [17314] Victorian, [17375] 20th Century	1096068	National Heritage List for England List Entry Number
146413	MLO90999	18 King Street (Restoration Terraced House)	Record created from imported Listed Buildings On-line dataset 11-Jan-2006; see linked Designation record for full details, 1. 5028 KING STREET	18 King Street, Richmond, TW9 1ND	Listed Building	Grade II*	[17289] Restoration, [17367] Georgian, [17282] Early 18th Century	1065373	National Heritage List for England List Entry Number
147466	MLO91482	3-17 Hill Rise (Restoration Terrace)	Terrace with an 18th Century date and later shop fronts., This building is listed under the Planning (Listed Buildings and Conservation Areas) Act 1990 as amended for its special architectural or historic interest. The GIS polygon is an approximation only	3-17 Hill Rise, Richmond, TW10 6UQ	Listed Building	Grade II	[17367] Georgian, [17314] Victorian, [17326] 19th Century, [17289] Restoration, [17367] Georgian	1357707	National Heritage List for England List Entry Number
148274	MLO90998	13 Paved Court (Restoration Terraced House)	Record created from imported Listed Buildings On-line dataset 11-Jan-2006; see linked Designation record for full details, 1. 5028 PAVED COURT	13 Paved Court, Richmond, TW9 1LZ	Listed Building	Grade II	[17289] Restoration, [17367] Georgian, [17282] Early 18th Century, [17314] Victorian, [17395] Late 20th Century	1065372	National Heritage List for England List Entry Number
148758	MLO91281	2 The Vineyard (Restoration House)	Record created from imported Listed Buildings On-line dataset 11-Jan-2006; see linked Designation record for full details, 1. 5028 THE VINEYARD (north-east side)	2 The Vineyard, Richmond, TW10 6AQ	Listed Building	Grade II	[17289] Restoration, [17367] Georgian, [17282] Early 18th Century	1253023	National Heritage List for England List Entry Number
148931	MLO91292	9 The Vineyard (Georgian House)	Record created from imported Listed Buildings On-line dataset 11-Jan-2006; see linked Designation record for full details, In the entry for THE VINEYARD 24/28	9 The Vineyard, Richmond, TW10 6AQ	Listed Building	Grade II*	[17367] Georgian, [17335] Mid 18th Century, [17314] Victorian, [17395] Late 20th Century	1253134	National Heritage List for England List Entry Number
149319	MLO91519	10 The Green (Restoration Terraced House)	House with an early 18th Century date., This building is listed under the Planning (Listed Buildings and Conservation Areas) Act 1990 as amended for its special architectural or historic interest.	10 The Green, Richmond, TW9 1PB	Listed Building	Grade II*	[17289] Restoration, [17367] Georgian, [17364] 18th Century	1357746	National Heritage List for England List Entry Number

PRN	LegacyID	Mon_Name	Mon_Desc	Full_addr	Desig_Type	Grade	Period	ExRef	XRefSource
149507	MLO91469	Palm Court Hotel (Restoration House)	Palm Court Hotel includes Heron House, early 18th Century, as well as later extensions by Laxton in the 19th Century and additional building work from the 20th Century., This building is listed under the Planning (Listed Buildings and Conservation Areas)	Palm Court Hotel, Heron Court, Richmond, TW9	Listed Building	Grade II	[17364] 18th Century, [17367] Georgian, [17314] Victorian, [17326] 19th Century, [17274] Edwardian, [17332] Mid 20th Century	1357681	National Heritage List for England List Entry Number
149846	MLO90977	21-22 Richmond Green (Restoration Terraced House)	Record created from imported Listed Buildings On-line dataset 11-Jan-2006; see linked Designation record for full details, 1. 5028 RICHMOND GREEN	The Old Court House, The Green, Richmond, TW9 1PB	Listed Building	Grade II	[17289] Restoration, [17367] Georgian, [17364] 18th Century	1065351	National Heritage List for England List Entry Number
150020	MLO91462	9 Sheen Road (Restoration House)	House likely built during the early to mid 18th Century and refronted in the early 19th Century with a modern shop front., This building is listed under the Planning (Listed Buildings and Conservation Areas) Act 1990 as amended for its special architecture	9 Sheen Road, Richmond, TW9 1AD	Listed Building	Grade II	[17289] Restoration, [17367] Georgian, [17274] Edwardian	1335087	National Heritage List for England List Entry Number
150076	MLO91434	8-9 Richmond Green (Georgian Semi Detached House)	A pair of 18th Century houses., This building is listed under the Planning (Listed Buildings and Conservation Areas) Act 1990 as amended for its special architectural or historic interest. The GIS polygon for this building is approximate only.	8-9 Richmond Green, Richmond, London	Listed Building	Grade II	[17367] Georgian, [17335] Mid 18th Century	1285176	National Heritage List for England List Entry Number
150160	MLO91289	Houblon's Almshouses (Georgian Almshouse)	Record created from imported Listed Buildings On-line dataset 11-Jan-2006; see linked Designation record for full details, In the entry for WORPLE WAY 24/12		Listed Building	Grade II	[17367] Georgian	1253033	National Heritage List for England List Entry Number
150388	MLO91134	199 Kew Road (Georgian Church)	Record created from imported Listed Buildings On-line dataset 11-Jan-2006; see linked Designation record for full details, 1. 5028 KEW ROAD (e	199 Kew Road, Richmond, TW9 3BW	Listed Building	Grade II	[17367] Georgian, [17274] Edwardian	1194182	National Heritage List for England List Entry Number
150570	MLO91379	Vineyard House (Restoration House)	Early 18th Century house., 1. 5028 THE VINEYARD (north-east side) No 26 TQ 1874 24/25 24.12.68 (Vineyard House)	Vineyard House, The Vineyard , Richmond, London	Listed Building	Grade II	[17289] Restoration, [17367] Georgian, [17282] Early 18th Century	1261984	National Heritage List for England List Entry Number
150708	MLO91165	2 Richmond Hill (Restoration House)	Record created from imported Listed Buildings On-line dataset 11-Jan-2006; see linked Designation record for full details, 1. 5028 RICHMOND HILL	2 Richmond Hill, Richmond, TW10 6QX	Listed Building	Grade II	[17289] Restoration, [17367] Georgian, [17364] 18th Century, [17367] Georgian, [17314] Victorian, [17326] 19th Century	1181263	National Heritage List for England List Entry Number
151099	MLO91353	Pair of K6 Telephone Kiosks (Mid 20th Century Telephone Box)	Pair of telephone kiosks, type K6., TQ 1774 NE RICHMOND GREEN	Pair of K6 Telephone Kiosks, Richmond Green , Richmond	Listed Building	Grade II	[17332] Mid 20th Century	1261332	National Heritage List for England List Entry Number
151912	MLO90923	3-4 Church Walk (Restoration House)	Record created from imported Listed Buildings On-line dataset 11-Jan-2006; see linked Designation record for full details, 1. 5028 CHURCH WALK	3-4 Church Walk, Richmond, TW9 1SN	Listed Building	Grade II	[17289] Restoration, [17367] Georgian, [17364] 18th Century	1080853	National Heritage List for England List Entry Number
122748	MLO91504	1 The Wardrobe (Tudor Building)	Palace building at Richmond, possibly former servants' quarters during the reign of Henry VII, with materials from the 16th and 18th centuries. Wall timbers may be from the original Medieval palace that was destroyed by fire in 1493.	2 The Wardrobe, Richmond, TW9 1PA, 1	Listed Building,	Grade I,	[17289] Restoration, [17367] Georgian, [17364] 18th Century, [17358] Late Medieval, [17340] Tudor, [17386] 16th	1357730	National Heritage List for England List Entry Number

PRN	LegacyID	Mon_Name	Mon_Desc	Full_addr	Desig_Type	Grade	Period	ExRef	XRefSource
				The Wardrobe, Richmond, TW9 1PA, 3 The Wardrobe, Richmond, TW9 1PA			Century, [17340] Tudor, [17386] 16th Century		
151294	MLO90952	1-4 Maids of Honour Row (Restoration Terrace)	This terrace of three-storey houses was built around 1720 of brick and stone with fine wrought-iron gates and railings. Examination of No 4 in 2008 indicates that these buildings do not incorporate any remaining parts of Richmond Palace, and confirmed the	1-4 Maids of Honour Row, Richmond, TW9 1NY	Listed Building,	Grade I,	[17289] Restoration, [17367] Georgian, [17364] 18th Century, [17289] Restoration, [17367] Georgian, [17364] 18th Century, [17289] Restoration, [17367] Georgian, [17364] 18th Century	1065317	National Heritage List for England List Entry Number
139965	MLO73983	Whittaker Avenue (Post Medieval Town Hall)	Mixed-Renaissance-style building originally designed by W.J. Ansell in 1890 although its present appearance partly due to post-war rebuilding due to bomb damage., Mixed-Renaissance-style building originally designed by W.J. Ansell in 1890 although its pre		Non-Statutory Protected,	Locally Listed,	[17257] Post Medieval	82/01720/BTM, 025504/00/000	Designation Number, GLHER Legacy UID

9.4 NON-DESIGNATED HERITAGE ASSETS (EVENTS) WITHIN 500M STUDY AREA

PRN	Legacy_ID	Act_Name	Description	Full_addr	Bib_Source
152451	ELO3870	Open Area Excavation at Lichfield Gardens	Excavation by Department Of Greater London Archaeology, April to May 1990, found a large 'soft spot' which was either a quarry ditch or was dug for dumping waste. Also uncovered features of 20th century date relating to a building called Green Acres.		[61551] Excavation Round-up 1990: Part 2, London Boroughs
152841	ELO5275	Heritage Activity at Corporation Island	INCOMPLETE SAXON SPEARHEAD. EX LAWRENCE. Transport for London undertook a heritage audit trail of the stations on the North London Railway and lines from Euston to Watford, Gospel Oak to Barking and Clapham Junction to Willesden Junction in February 2008. Railway assets at each station were identified ahead of improvements to passenger facilities. Stations assessed in Part 1 were: Acton Central, Barking, Blackhorse Road, Brondesbury, Brondesbury Park, Caledonian Road and Barnesbury, Camden Road, Crouch Hill, Dalston Kingsland, Gospel Oak, Gunnersbury, Hackney Central, Hackney Wick, Hampstead Heath, Harringay Green Lanes, Highbury and Islington, Homerton, Kensal Rise, Kentish Town Road, Kew Gardens, Leyton Midland Road, Leytonstone High Road, Richmond, South Acton, South Tottenham, St Ann's, Stratford, Upper Holloway, Wanstead Park, Watford Junction, West Hampstead, Woodgrange Park.		
152868	ELO14213	Geophysical Survey at Trumpeters House	A geophysical survey was undertaken on the site of Richmond Palace in 1997 by GSB Prospection prior to a Time Team excavation. The survey identified wall foundations close to Trumpeters House and along the western edge of the lawn.	Trumpeters House, Old Palace Yard, Richmond, TW9 1PD	[55968] Site Summary Sheet, 97/62 Richmond Palace
152940	ELO12989	Watching Brief at 2 Church Road	An archaeological watching brief was undertaken by MAP Archaeological Practise Limited on the 15th May 2012 at 2 Church Road, Richmond. No archaeological finds or features were located.	Flat 1 2 Church Road, Richmond, TW9 2QA	[56421] Flat 1, 2 Church Road, Richmond upon Thames, London,

PRN	Legacy_ID	Act_Name	Description	Full_addr	Bib_Source
					Archaeological Watching Brief Report
153414	ELO14946	Heritage Activity at Northern London Railway and the Gospel Oak to Barking Line	Transport for London undertook a heritage audit trail of the stations on the North London Railway and lines from Euston to Watford, Gospel Oak to Barking and Clapham Junction to Willesden Junction in February 2008. Railway assets at each station were identified ahead of improvements to passenger facilities. Stations assessed in Part 1 were: Acton Central, Barking, Blackhorse Road, Brondesbury, Brondesbury Park, Caledonian Road and Barnesbury, Camden Road, Crouch Hill, Dalston Kingsland, Gospel Oak, Gunnersbury, Hackney Central, Hackney Wick, Hampstead Heath, Harringay Green Lanes, Highbury and Islington, Homerton, Kensal Rise, Kentish Town Road, Kew Gardens, Leyton Midland Road, Leytonstone High Road, Richmond, South Acton, South Tottenham, St Anns, Stratford, Upper Holloway, Wanstead Park, Watford Junction, West Hampstead, Woodgrange Park.		[49548] Heritage Audit of the London Overground Part 1: North London Railway and the Gospel Oak to Barking Line
153511	ELO11167	Watching Brief at Oak House	A watching brief was carried out at Oak House by AOC Archaeology in 2010. The results were limited because the investigation did not cut deeper than 0.75m. Three sherds of 15th/16th Century pottery were found but no other significant archaeological remains were uncovered.*Natural deposits were not revealed.*		[67062] Oak House, King Street, the Green, Archaeological Watching Brief Report
153671	ELO3357	Watching Brief at 22 George Street	In March 1994 the Museum of London Archaeology Service carried out an archaeological watching brief at 22 George Street, on behalf of National Westminster Bank plc. The watching brief identified and recorded the remains of earlier structures on the site, the walls recorded are thought most likely to be of Georgian date, the associated mortar surfaced yard suggests that the associated walls survived into the later 19th Century.	22 George Street, Richmond, TW9	[56554] National Westminster Bank, 22 George Street, Richmond: An Archaeological Watching Brief
154493	ELO11267	Heritage Activity at Old Palace Place	An excavation was carried out at 1 Old Palace Place by Sutton Archaeological Services between 2003 and 2004. The excavation found that there were three phases of activity and occupation associated with the site. The first phase relates to the site before the house was constructed and finds from this phase dated from the 15th to 17th Centuries. The second phase relates to the construction and use of Old Palace Place in the late 16th and 17th Century while the third phase relates to various alterations made during the 17th, 18th and 19th Centuries. Residual finds from the Roman and Medieval periods indicate the surrounding area was occupied during earlier periods.*Natural deposits of sand were observed.*		[55205] Archaeological Report on 1 Old Palace Place, Richmond Green, London, TW9 1NQ
154874	ELO11617	Desk Based Assessment at 1 Church Road	A desk based assessment of Thames Link House was carried out by Heritage Collective LLP in 2010. Cartographic evidence shows that the site was previously occupied by buildings similar to the villas that stand next to the site at 19-23 Church Road. Thames Link House was constructed at some point in the early 1980s.	1 Church Road, Richmond, TW9 2QE	[56642] Heritage Statement, Thames Link House
155059	ELO11618	Desk Based Assessment at 1 Church Road	A desk based assessment of Thames Link House was carried out by Museum of London Archaeology in 2010. The site is considered to have a high potential for archaeological remains dating from the mid 19th Century onwards which could include the remains of footings of residential and commercial buildings which were demolished in the 1970s. The potential for remains from earlier periods is considered to be low and the current building's basement would have removed or heavily truncated any surviving remains.	1 Church Road, Richmond, TW9	[65919] Thames Link House, 1 Church Road, London TW9, Historic Environment Assessment
155345	ELO3358	Trial Trench at 16-17 George Street	An archaeological evaluation was carried out by the Museum of London Archaeology Service, Feb-Mar 1993. The archaeological evidence dated to between the Prehistoric and Post Medieval periods, including: a Prehistoric worked flint; 12th-13th Century pottery and a boundary or drainage ditch; possible pre-18th Century beam slots and postholes, both on a similar alignment to later structures fronting onto George Street; and 18th to 19th Century building remains.	16-17 George Street, Richmond, TW9	[64129] London Fieldwork and Publication Round-up 1993
156775	ELO19269	Watching Brief at St Mary Magdalene Church	Museum of London Archaeology carried out an archaeological watching brief at St Mary Magdalene Church, between October 2017 and August 2018. These works identified several structures in the north aisle which was built c. 1699, including a stepped red brick footing for a colonnade. Adjoining fragmentary brick footing and a truncated foundation which possibly represented the remains of a north porch were identified. Exposed masonry of the present north wall mainly comprised ununiform courses of red brick, but also blocks of Reigate Stone, it is thought that this was built c.1699.A row of brick pier bases for the north gallery which was built in 1864 and removed in 1904 were identified. Other features identified in the course of the evaluation comprise, a burial vault capped with stone slabs, part of a	St Mary Magdalene Church, Paradise Road, Richmond, TW9	[44845] Church of St Mary Magdalene, Paradise Road, London, TW9

PRN	Legacy_ID	Act_Name	Description	Full_addr	Bib_Source
			possible brick-lined grave, three fragmentary unidentified structures and part of the Edwardian underfloor heating system. Two lead coffins were also found. In the south aisle several brick burial vaults and another lead coffin were identified, as was a row of brick burial vaults and a further lead coffin, a row of brick bases thought to have supported the south gallery, built in 1864-66 and removed in 1904 were also identified as was further evidence of the Edwardian underfloor heating system. A brick burial vault, a brick structure of unknown function, several brick plinths which are thought to be related to the west gallery were identified in the nave. Two coffins had nameplates, for a Miss Hester Hubbard (d 1779) and Dame Mary Pechell (d 1800). Rubble foundations used for the Tudor tower built c. 1487 were identified. Works outside of the stair tower identified the original face of the Tudor tower built c 1487 and the later knapped flint exterior. A possible doorway infilled with 17th Century brick was cut through by the current external doorway. The original access to the stair turret was identified to be from inside the tower and is now blocked.		
157510	ELO18667	Desk Based Assessment at 2 The Wardrobe	A desktop archaeological assessment was carried out on 2 The Wardrobe, Richmond upon Thames, by Dorian Crone and Dr Daniel Cummins of Heritage Information Ltd in January 2017. The assessment concluded that the site has low potential for Prehistoric, Roman, Saxon and Early Medieval archaeology, but a moderate potential for Post-Medieval and Modern archaeology. The medium to high significance value of the site means the site is particularly sensitive to any groundwork, any buried archaeology could be highly important for enhancing an appreciation and understanding of the significance of the Wardrobe and of the wider Richmond Palace site. The potential significance of any remains should demand further evaluation and possible full investigation before the commencement of any works.	2 The Wardrobe, Old Palace Yard, Richmond, TW9 1PA	[46655] 2 the Wardrobe Old Palace Yard, Richmond, TW9 1PA Archaeological Desktop Assessment Report
158462	ELO10566	Desk Based Assessment at United Reformed Church and Church Hall	In 1996 Lawson-Price Environmental carried out a desk based assessment regarding the United Reformed Church and Church Hall, Richmond. The report found the site to have a low archaeological potential for all past periods of human activity. Significant past post depositional impacts have been identified on the site.		[44556] Archaeological Desk Based Assessment of Land at the United Reformed Church and Church Hall, Little Green and Quadrant Road
158598	ELO5552	Desk Based Assessment at Wakefield Road	CgMs Consulting carried out a desk based assessment regarding a site at Wakefield Road, Richmond Upon Thames in advance of proposed redevelopment. The report found the site to be of low archaeological potential for all past periods of human activity, except for the Neolithic and Bronze Age periods for which there is thought to be a moderate potential. Past post depositional impacts have been severe, no archaeological remains are thought to have survived this process.		[62365] Archaeological Desk Based Assessment: Wakefield Road, Richmond upon Thames
158696	ELO22066	Excavation at The Retreat	Excavations failed to locate the late 15th Century friary associated with Richmond Palace. Post Medieval pits, wooden barrels and a quantity of Tudor building rubble were found.		
158860	ELO17721	Excavation at The Old School	In April 2016 Archaeological Solutions (AS) carried out an archaeological evaluation at The Old School, Park Lane, Richmond. The site is situated on the Thames terrace gravels and was parkland and gardens until 1870 and the construction of the school. Prehistoric finds, mainly Palaeolithic and Bronze Age, are widely known from the area. Medieval remains were also recorded just 50m away. Therefore the site had a potential for prehistoric and Medieval archaeological remains. One trench was excavated to the rear of The Old School within footprint of the proposed new houses and measured 15 x 2m. The natural geology was present at 1.25, 1.50m below the existing ground level and comprised a mid yellow and yellowish brown, loose, gravel with yellow and brown patches of sand. No archaeological features or finds were recorded.	The Old School, Park Lane, Richmond, TW9 2RA	[51388] Richmond Film Services, the Old School, Park Lane, Richmond, London Borough of Richmond upon Thames: An Archaeological Evaluation
159109	ELO147	Excavation at Trumpeters' House	A small-scale excavation was undertaken by Museum of London Archaeology Service and Time Team. The location of the trenches was chosen after field and geophysical survey. Four trenches were excavated. A cellar to the palace was found in trench 1, filled with Post Medieval pottery and terracotta and overlain by a gravel path also associated with Post Medieval pottery. In trench 2 two blocks of Reigate stone were the earliest finds. To the south of these was a robber trench for the north wall of the Privy lodgings. This was filled with demolition rubble. A later rubble built structure cut this fill. Trench 3 contained Tudor masonry structures thought to be associated with the rear of the Great Hall. These were later refaced in brick and another brick wall was built at right angles to the first. In trench 4 the	Trumpeters' House, Old Palace Yard, Richmond, TW9 1PD	[49874] Richmond Palace, Surrey: An Archaeological Post-Excavation Assessment

PRN	Legacy_ID	Act_Name	Description	Full_addr	Bib_Source
			earliest feature was a layer of demolition rubble from the Privy Lodgings. A construction trench for a wall for a late seventeenth Century garden feature cut this.		
159523	ELO12990	Desk Based Assessment at 2 Church Road	A desk based assessment was undertaken on land to the rear of 2 Church Road, Richmond by Museum of London Archaeology in March 2013. The site was considered to have a low potential for archaeological remains being present and if they were it was probable that they would be 19th Century garden features.	2 Church Road, Richmond, TW9	[45229] The Land to the Rear of 2 Church Road, London TW9, Historic Environment Assessment
159553	ELO14162	Watching Brief at Wentworth House	A watching brief was undertaken between the 28th May and the 12th June 2014 by Stonebow Heritage at Wentworth House, Richmond. A dump of modern and Post Medieval building material including a single Medieval pottery sherd, was located to the south of the garden.	Wentworth House, The Green, Richmond, TW9 1PB	[51991] Wentworth House, the Green, Richmond, TW9 1PB, Archaeological Watching Brief
159659	ELO6977	Excavation at The Old Palace	An archaeological excavation was carried out by Sutton Archaeological Services between 15th - 16th November 2004 and again between 7th and 8th February 2005. (As the trenches are not divided by date this will be treated as one event). The remains of two post-Medieval and one modern structure were revealed. A post war bomb shelter, 17th and 18th Century walls and lain deposits were recorded. Also recorded was pottery dating from 17th Century - 20th Century and 19th Century clay pipes. (1)		[67219] Excavation Report on the Old Palace, the Green, Richmond upon Thames, TW10
160243	ELO6085	Watching Brief at Land at United Reformed Church and Church Hall	The watching brief revealed natural sands and gravels through which a possible palaeochannel cut. No brickearth deposits were observed suggesting widespread truncation of the area. The gravels were overlain by deposits of late Post Medieval made ground. Two late Post Medieval pits and a 19th Century brick wall were observed.		[54327] An Archaeological Watching Brief Assessment: Land at the Former United Reformed Church & Church Hall, Little Green & Quadrant Road, Richmond upon Thames
160558	ELO4279	Trial Trench at 10-12 Parkshot	An archaeological evaluation was carried out by the Museum of London Archaeology Service, between November and December 1994. Archaeological evidence dated to between the Prehistoric and Post Medieval periods: 37 pieces of mainly residual Prehistoric struck flint and 104 pieces of burnt flint were found; a single Roman potsherd; a large pit in association with a gully and alluvial deposits dated to the 12th Century, sealed by a re-worked plough soil dated to 12th to 14th Centuries; and a Post Medieval garden soil and associated cut features.	10-12 Parkshot, Richmond, 5-21 Kew Road, Richmond	[63510] Parkshot House, Richmond: An Archaeological Evaluation
161255	ELO12342	Evaluation at The Retreat	From the 5th-6th March 2012 an evaluation trench was excavated by Pre-Construct Archaeology at the Retreat. Retreat Road. The trench was excavated in addition to four trenches investigated in an earlier evaluation. The trench revealed archaeological deposits dating to the mid to late Post Medieval period. The features included a wall and two pits.	The Retreat, Retreat Road, Richmond	[46528] The Retreat, Retreat Road, Richmond upon Thames, Archaeological Evaluation
161279	ELO3354	Trial Trench at 9-10 George Street	The Museum of London Archaeology Service was commissioned to carry out an archaeological evaluation at 9-10 George Street, works commenced in November 1995. The evaluation showed that the site had been severely truncated, in trench 1 this was by two, deeply cut (c 3m) brick-lined chambers, of a possible mid 19th Century date. These were roughly circular, measuring 5.60m E/W and 6.7m N/S, the features had been deliberately backfilled with a mixture of domestic and industrial debris, including a large quantity of shell fish. Between the two chambers was a large brick drain. Trench 2 had been truncated by a sunken floor, and a modern drain. A post hole was identified at the southernmost end of the trench, this has been interpreted to represent the location of a trench.	9-10 George Street, Richmond, TW9	[44324] 9-10 George Street, Richmond: An Archaeological Evaluation

PRN	Legacy_ID	Act_Name	Description	Full_addr	Bib_Source
162073	ELO1471	Watching Brief at Friars Lane	Related to the previous Richmond Palace investigations, another investigation at Friars Lane was carried out in the guise of a watching brief undertaken by the Richmond Society Archaeology Section in 1980. Two phases of a brick building were found, not associated with the palace. Any Tudor remains were possibly destroyed by the construction of later deep cellars.		[48616] Richmond Palace, Surrey: An Archaeological Post-Excavation Assessment
162119	ELO7825	Watching Brief at 2 Queensberry Place	An archaeological watching brief was conducted by AOC Archaeology Group in 2006. The work was required due to the potential for evidence of a Medieval Friary in the immediate area. However only two features were identified and both of these were thought to be drainage features dating to the Post Medieval period. *natural gravel at 7.88m OD*	2 Queensberry Place, Friars Lane, Richmond	[59660] 2 Queensberry Place, Friars Lane, Richmond: Results of an Archaeological Watching Brief
162620	ELO11607	Desk Based Assessment at 1-5 Lower George Street	A desk based assessment of 1-5 Lower George Street was carried out by CgMs Consulting in June 2007. The site is considered to have a low archaeological potential for the Palaeolithic, Mesolithic, Roman and Saxon periods, a moderate potential for the Neolithic and Bronze Age and a moderate to high potential for the Medieval, Post Medieval and Modern periods. Numerous phases of development that have taken place at the site would have had an impact on any surviving archaeological deposits.	1-5 Lower George Street, Richmond, TW9	[49580] Archaeological Desk Based Assessment: 1-5 Lower George Street
163377	ELO19710	Watching Brief at Dolphin House	Compass Archaeology carried out an archaeological watching brief in February 2009 at Dolphin House, Ormond Road, London Borough of Richmond. The watching brief revealed, walls and foundation layers from the existing development on the site. Natural gravels were exposed beneath the foundations and appeared to have been heavily truncated by the existing property and associated ground reduction works.	Dolphin House, Ormond Road, Richmond, TW10 6TH	[51164] Dolphin House, Ormond Road, London Borough of Richmond Upon Thames TW10 6TH: Archaeological Observation & Recording and Historical Research
163633	ELO12656	Watching Brief at 4 Spring Terrace	A watching brief was undertaken at 4 Spring Terrace, Richmond between the 13th September to the 10th October 2012 by Pre-Construct Archaeology. The watching brief was maintained on the excavation of a basement. The site revealed no archaeological features and some 19th to 20th Century finds. *Natural gravels were observed at a height of 12.17m OD*	4 Spring Terrace, Richmond	[60061] 4 Spring Terrace, Richmond upon Thames, Archaeological Watching Brief
163731	ELO11602	Evaluation at The Retreat	An evaluation was carried out at The Retreat by Pre-Construct Archaeology in 2010. The evaluation found a Post Medieval channel running parallel between Water Lane and Friar's Lane which was filled in at some point prior to 1771 and possibly as early as 1611-1612. The evaluation also found remains of structures associated with the coach house and stable block which stood on the site in the 19th Century such as the remains of walls and a well. *Natural deposits of river terrace gravel were observed between 5.30m OD and 5.68m OD.*		[46528] The Retreat, Retreat Road, Richmond upon Thames, Archaeological Evaluation, [54080] The Retreat, Retreat Road, Archaeological Evaluation
164231	ELO774	Trial Trench at Old Palace Place	An archaeological evaluation consisting of three 1m ² trenches within the basement of the house. All trenches were excavated by hand, although the use of a breaker was needed for part of trench 3.		[52376] Old Palace Place, Richmond: Archaeological Evaluation

PRN	Legacy_ID	Act_Name	Description	Full_addr	Bib_Source
164507	ELO5161	Watching Brief at 2 Old Palace Place	The watching brief exposed the geological sequence of the area and a brick floor associated with an earlier phase of the building itself. Otherwise, no significant archaeological features or finds were discovered	2 Old Palace Place, Richmond	[55943] 2 Old Palace Place, Richmond: Archaeological Watching Brief
165346	ELO3547	Watching Brief at Willoughby Road	The Museum of London Archaeology Service carried out a borehole survey on the site of Howletts Boatyard in November 1994. Five boreholes were drilled, each showed similar sequences of a major horizon of redeposited London Clay sealing sands and gravels, and generally sealed by a degree of rubble overburden. The general potential of these deposits for environmental purposes is thought to be extremely low.		[56948] Howlett's Boat Yard, Willoughby Road, Twickenham: A Bio-Stratigraphic Appraisal
165709	ELO10626	Desk Based Assessment at 10 Paradise Road	In 2000 Sutton Archaeological Services carried out an archaeological desk based assessment regarding land to the rear of 10 Paradise Road. The report found that the site has a low archaeological potential for all remains prior to the 15th Century. There is thought to be a low potential for some 15th Century buildings to have been in the area. There thought to be a moderate to good archaeological potential for late 17th Century early 18th Century buildings to be present on the site, this is due to the site being occupied by gardens for the past 200 years.	10 Paradise Road, Richmond, TW9	[46145] Archaeological Assessment on Land to the Rear of 10 Paradise Road, Richmond upon Thames, Surrey TW9
165940	ELO19723	Watching Brief at 1-5 Lower George Street	In 2011 Pre-Construct Archaeology carried out an archaeological watching brief regarding 1-5 Lower George Street, Richmond. The only feature identified during the works was a 20th Century Post Medieval masonry wall, preserved within the later foundations of an adjacent extant modern building. ** The natural was recorded between 6.20 m OD at the northern end of the site and 8.50m OD at the southern end of the site **	1-5 Lower George Street, Richmond, TW9 1EF	[64280] 1-5 Lower George Street, London Borough of Richmond Upon Thames: Archaeological Watching Brief
166288	ELO8381	Watching Brief at 4 Maids of Honour Row	An archaeological watching brief and building recording was conducted in the basement and ground floor of 4 Maids of Honour Row in 2008 by AOC Archaeology Group. Site code MUW07. The building appeared to be of a single phase, with no evidence of earlier buildings on the site being incorporated into the structure. Although there was potential for the Row being constructed straddling a remnant wall of the Palace, all internal brickwork appeared to be 18th Century in date or later. The basement was of a single build dating to the 1720s. The four principal rooms in the basement all had fireplaces and were probably servants quarters, though the presence of a drain and a larger fireplace in one room probably indicate the presence of a kitchen. At no point were any structures or deposits of proven Tudor/Medieval date encountered. Post Medieval features were present: one drain predating Maids of Honour Row which was backfilled prior to the construction of Maids of Honour Row.	4 Maids of Honour Row, The Green, Richmond	[46508] 4, Maids of Honour Row, the Green, Richmond: A Report Following an Archaeological Watching Brief and Historic Building Record
166654	ELO10268	Excavation at 10 Paradise Road	An evaluation was carried out on land to the rear of 10 Paradise Road by Sutton Archaeological Services in 2008. The evaluation consisted of one trench. Research had indicated that there was Medieval and Post Medieval archaeology and activity in the surrounding area. No archaeological features were discovered and the only material found was modern, such as glass and 20th Century pottery sherds. *Natural deposits of sand were found between 8.14m aOD and 7.93m aOD*	10 Paradise Road, Richmond, TW9	[52446] Evaluation Report on Land to the Rear of 10 Paradise Road, Surrey, TW9
166775	ELO3232	Trial Trench at 12 Eton Street	In 2000 the Museum of London Archaeology Service carried out an archaeological evaluation at 12 Eton Street and Union Court, Richmond. Four trenches were excavated revealing a 19th Century red brick wall foundation which may have been an external wall of one of the houses observed on the 1894 map. Two late Post Medieval pits were also revealed. ** The natural was encountered at 8.32m OD in the north of the site and up to 9.4m OD in the south of the site **	12 Eton Street, Richmond	[64263] 12 Eton Street and Union Court, Richmond: An Archaeological Evaluation Report
167267	ELO7728	Watching Brief at Duke Street	An archaeological watching brief was conducted in 2008 by Pre-Construct Archaeology in order to fulfil a planning code. The watching brief monitored the ground reduction of four foundation pad pits. Several layers of natural were recorded, overlaid with Medieval horticultural soil. No other archaeological finds or features were recorded, but it was demonstrated that the development of Duke Street Baptist Church had not had any significant impact on the surrounding archaeological remains. *natural orange sandy gravel at 6.30m OD*	Duke Street Baptist Church, Duke Street,	[63855] Duke Street Baptist Chapel, Richmond:

PRN	Legacy_ID	Act_Name	Description	Full_addr	Bib_Source
				Richmond, TW9 1DH	Archaeological Watching Brief
167618	ELO12496	Desk Based Assessment at 4 Spring Terrace	A desk based assessment was undertaken at 4 Spring Terrace, Richmond by CgMs Consulting in September 2011. The site was considered to have a moderate potential for Prehistoric remains, with high levels of modern disturbance across the site.	4 Spring Terrace, Richmond	[67270] Archaeological Desk Based Assessment, 4 Spring Terrace, Richmond upon Thames
167685	ELO7054	Trial Trench at Friars Lane	An archaeological evaluation was conducted in 2006 by the Museum of London Archaeology Service. The excavations revealed possible foreshore deposits overlaid by reclamation dumps. Historic sources and artefactual evidence suggest that these were deposited around 1700. Evidence for the subsequent development of the site included a brick-lined well that may have been contemporaneous with the 18th Century stables of Cholmondely House or possibly the brewery, which was built on the site in around 1840. Remains of the Victorian brewery, which was converted in the early 20th Century for use as a dyers and cleaners and in 1936 as a glue factory, included brick walls and floors. In the south east part of the site thick layers of earth covering the reclamation dumps were associated with a garden next to the brewery. A residual flint implement, possibly of Bronze Age date, was found in this area. The results suggest that the site has considerable potential to contain Post Medieval ground surfaces as well as features related to the brewery and later works. In addition a previous borehole survey suggests that there is potential for palaeoenvironmental evidence survival in places.		[61057] Friars Lane Car Park, Friars Lane, Richmond, TW9: Archaeological Evaluation
167734	ELO10523	Desk Based Assessment at Howlett's Boat Yard	In June 1994 the Museum of London Archaeology Service was commissioned by Fleetwood Developments Limited to carry out a desk based assessment in advance of proposed redevelopment of the site of Howlett's Boat Yard. The report concluded that the site would have a good survival of any archaeological deposits present; especially environmental evidence.		[43315] Howlett's Boat Yard, Willoughby Road, Twickenham: An Archaeological Assessment
167945	ELO8605	Trial Trench at Old Palace Lane	An archaeological evaluation was conducted in 2008 by Thames Valley Archaeology. Three trenches were excavated. These contained a large build up of made ground of late Post Medieval date. These deposits could represent an area of ground raising across the whole site, perhaps in response to a flood threat, but it is also possible that the particularly deep deposits identified by augering in Trench 1 are part of the infill of a moat associated with Richmond Palace. It is clear from this result that structural features of the Palace, such as walls or floors, are not present, or at the very least are not close to the current ground surface on this site. However if the deep deposits do represent infilling of the moat, it is unlikely that any structural remains will be present on this site.	Asgill Lodge, Old Palace Lane, Richmond	[61138] Asgill Lodge, Old Palace Lane, Richmond: An Archaeological Evaluation
168545	ELO13115	Watching Brief at Pembroke Villas	An archaeological watching brief was undertaken at 8 Pembroke Villas, Portland Terrace by Archaeology South East between the 29th April to the 1st May 2013. The watching brief revealed a Victoria rubbish pit and associated finds. *Natural brickearth was observed at a height of 7.32m OD*	Pembroke Villas, 8 Portland Terrace, Richmond, TW9 1QF	[47122] An Archaeological Watching Brief at 8 Pembroke Villas, Richmond, TW9 1QF
168733	ELO10684	Desk Based Assessment at 17 King Street	AOC Archaeology carried out a desk based assessment regarding the site of 17 King Street, Richmond. The report found the site to have archaeological potential for the Prehistoric, Medieval and Post Medieval periods. It is thought that remains predating the house may survive on the site.	17 King Street, Richmond	[46891] An Archaeological Desk-Based Assessment of 17 King Street, Richmond
168809	ELO19724	Building Survey at The Old School	In July 2012 Thames Valley Archaeological Services compiled a historical appraisal of the Old School to inform an assessment of the important features and historic fabric of the building. A map regression exercise was also undertaken and a series of photographs of the interior and exterior of the building were taken. It was found that the building is an example of later Victorian architecture with modifications conducted in two main phases. The elevation facing the street has remained unaltered but extensions constructed to the rear.		[68147] The Old School, Park Lane, Richmond, London Borough of Richmond: Building Appraisal

PRN	Legacy_ID	Act_Name	Description	Full_addr	Bib_Source
170421	ELO13992	Desk Based Assessment at 1-2 Spring Terrace	A desk based assessment was undertaken at 1-2 Spring Terrace, Richmond in March 2014 by CgMs Consulting. The site is thought to have a moderate potential for the Prehistoric and Post Medieval periods.	1-2 Spring Terrace, Richmond, TW9	[63554] Archaeological Desk Based Assessment, 1-2 Spring Terrace, Richmond upon Thames, London TW9
170546	ELO12379	Watching Brief at 15 The Green	A watching brief was maintained at 15 The Green, Richmond on the 24th April 2008 by AOC Archaeology. The works monitored the reduction of a basement floor within the property. The site revealed only natural gravel deposits, and no archaeological finds or features.	15 The Green, Richmond	[57791] 15 the Green, Richmond, Richmond upon Thames, an Archaeological Watching Brief Report
170901	ELO14214	Watching Brief at 7 Richmond Hill	A watching brief was undertaken at 7 Richmond Hill between the 4th April to the 17th May 2013 by AOC Archaeology. The work involved the monitoring of groundworks for a new basement. No archaeological remains were observed.*Natural London clay was observed*	7 Richmond Hill, Richmond	[67679] 7 Richmond Hill, Richmond: An Archaeological Watching Brief
171437	ELO12843	Evaluation at Asgill Lodge	An archaeological evaluation was undertaken at Asgill Lodge, Old Palace Lane between the 7th-13th November 2012 by Thames Valley Archaeological Society. The site comprised two trenches. The evaluation revealed a Post Medieval well and a demolition deposit. The latter maybe associated with the Clerk of Works yard wall.	Asgill Lodge, Old Palace Lane, Richmond	[52662] Asgill Lodge, Old Palace Lane, Richmond, Archaeological Evaluation
171447	ELO19722	Watching Brief at 17 King Street	Between July and October 2003 AOC Archaeology Group conducted an archaeological watching brief to monitor geotechnical investigations and the removal of an oil tank at 17 King Street. Additionally the excavation of a service pipe and other groundworks were also monitored. Natural sand was recorded at 7.66m OD and a sandy gravel was recorded at approximately 6.85m OD. Three sherds of prehistoric pottery were identified, indicating human activity in the area. A series of Medieval ditches were also identified along with other structural features, such as culverts and walls, thought to relate to the development of the site from the 18th Century onwards. A series of rubbish pits and postholes were also identified. These are thought to be associated with a building located on the site, prior to the construction of the present house in the late 18th Century. Pottery and building material found within these features dates to the second half of the 16th and first quarter of the 17th Century. Ceramic building material found in these features may be derived from a nearby 16th Century friary.	17 King Street, Richmond, TW9 1ND	[54638] 17 King Street, Richmond Upon Thames-Watching Brief Report
172092	ELO10500	Evaluation at 29-34 George Street	In January 1992 the Museum of London Archaeology Service carried out an archaeological evaluation at 29-34 George Street, Richmond-Upon-Thames. The evaluation revealed modern truncation across the site. A ditch, interpreted as a property boundary, a well and rubbish pits were identified.	29-34 George Street, Richmond	[42080] An Archaeological Evaluation Report on the Site of the Former Owen Owen Building, 29-34 George Street, Richmond upon Thames
172101	ELO22203	Evaluation at Heron Court	Trial trenches in the back garden of Heron House (1694) revealed the flood plain terrace and original bank of the Thames before infilling created the present series of garden terraces. Struck flints and Iron Age, Medieval and Post Medieval sherds were recovered but no definite features were located.		
172153	ELO10631	Desk Based Assessment at Richmond Interchange Station	In March 1997 the Museum of London Archaeology Service carried out a desk based assessment regarding Richmond Interchange Station. The report found that prehistoric land use / redeposits finds may be present on the site if there is survival of brickearth. It is thought that there is the potential for Roman occupation/ land use evidence to be present on the site. Rural features and finds relating to the early		[60455] Richmond Interchange Station, Kew Road,

PRN	Legacy_ID	Act_Name	Description	Full_addr	Bib_Source
			Saxon settlement are thought to have the potential to be present on the site. The report found that Medieval agricultural activity may be present. The report found that there is potential for Post Medieval activity on the site.		Richmond: An Archaeological Assessment
172315	ELO4735	Watching Brief at The Old Palace	Watching brief by R. Cowie for Museum of London Archaeology Service, Feb 1992; site code TOP92. Foundation trench excavated by workmen revealed several brick walls dating to 16th century (though not all contemporary). They were interpreted as belonging to the Tudor palace which once occupied the site (see also 201289 for listed building incorporating surviving parts of this building). Periods recorded under same site code: post-med (021742-3); undated (071744).		[50501] Richmond Palace, [53784] Archaeological Investigation at the Old Palace, Ri
172541	ELO2996	Watching Brief at 19-23 Church Road	Watching brief undertaken by V Ridgeway and J Proctor for Pre-Construct Archaeology, Sept-Oct'95; site code CHD95. No archaeological finds or features were recorded, evidence of human activity being restricted to a 19th Century garden wall and garden soils. No further periods recorded under this site code.	19-23 Church Road, Richmond, TW10	[61136] An Archaeological Watching Brief at 19-23 Church Road, Richmond
172572	ELO3903	Trial Trench at Lancaster Mews	An archaeological evaluation was undertaken by the Museum of London Archaeology Service at Lancaster Mews, Richmond Hill in February 1994. Three trenches were evaluated, natural London clay was identified in each of the trenches. Late 19th or early 20th Century drainage features were identified in trench 1. Trench 2 revealed fragments of burnt flint and one struck waste flint recovered from the clay, the south-western end of the trench had been severely truncated by a large concrete intrusion relating to the garage buildings. Trench 3 was also severely truncated by large modern concrete intrusions, natural clay was encountered with over-burden and built up layers to a depth of one metre, this has been suggested to indicate that the area had been built up on the slope of the hill rather than terracing into the hill. The site had poor organic preservation. ** The natural was encountered between 23.10m and 24.18m OD **		[62834] Lancaster Mews, Richmond Hill: An Archaeological Evaluation
172715	ELO143	Watching Brief at 'Old Palace'	A watching brief was undertaken by Museum of London Archaeology Service when several brick structures were uncovered by workmen digging foundations for an extension. These walls are part of Richmond Palace. Two sixteenth Century brick walls were cut by one later sixteenth Century brick wall. Another wall cut only one of the earlier walls. Two of the later walls were truncated by a cut feature filled with sand and gravel. This was later truncated by an eighteenth Century wall built out of re-used sixteenth Century brick. A chamber of brick with a vaulted roof was also thought to be eighteenth Century, as was a cess-pit of brick with a domed roof. A possible nineteenth Century garden feature of yellow brick was also found.	The Old Palace, The Green, Richmond, TW9 1PB	[49874] Richmond Palace, Surrey: An Archaeological Post-Excavation Assessment
211188	None	Desk-Based Assessment at The Richmond Inn	<p>A desk-based assessment was carried out at The Richmond Inn Hotel by MOLA in April 2022.</p> <p>The site has a low potential to contain archaeological remains dated to the Prehistoric, Roman, and Medieval periods. The site was likely to have been in woodland, and later fields, during these periods, and only isolated finds are recorded in the area.</p> <p>Given the site's location, the limited potential for any archaeological remains and their likely low significance, it is considered that no further archaeological investigations would be required in association with the proposed development.</p>	Richmond Inn, 50-56 Sheen Road, East Sheen, Richmond Upon Thames, Greater London, TW9 1UG	[211184] Richmond Inn Archaeological Desk-Based Assessment MOLA

10 APPENDIX 2 – HISTORIC ORDNANCE SURVEY MAPPING



BLACKWELL'S MAPPING SERVICES

PERSONAL & PROFESSIONAL MAPPING

Site Details:
Richmond upon Thames
(Greater London)

Client Ref: CMAPS-BW1-1122355-1320285-57218-270823
Report Ref: CMAPS-BW1-1122355-1320285-57218-270823HI
Grid Ref: 517969, 174835

Map Name: County Series

Map date: 1861

Scale: 1:2,500

Printed at: 1:2,500



Surveyed 1861
 Revised N/A
 Edition N/A
 Copyright N/A
 Levelled N/A

 Produced by
Groundsure Insights
www.groundsure.com

 Supplied by:
<http://www.blackwellmapping.co.uk>
comments@maps.blackwell.co.uk

© Crown copyright and database rights 2018 Ordnance Survey 100035207
 Production date: 27 August 2023

Map legend available at:
www.groundsure.com/sites/default/files/groundsure_legend.pdf



BLACKWELL'S MAPPING SERVICES

PERSONAL & PROFESSIONAL MAPPING

Site Details:

Richmond upon Thames
(Greater London)

Client Ref: CMAPS-BW1-1122355-1320285-57218-270823
Report Ref: CMAPS-BW1-1122355-1320285-57218-270823HI
Grid Ref: 517969, 174835

Map Name: County Series

Map date: 1869

Scale: 1:2,500

Printed at: 1:2,500



Surveyed N/A
 Revised N/A
 Edition N/A
 Copyright N/A
 Levelled N/A



Produced by
Groundsure Insights
www.groundsure.com



Supplied by:
<http://www.blackwellmapping.co.uk>
comments@maps.blackwell.co.uk

© Crown copyright and database rights 2018 Ordnance Survey 100035207

Production date: 27 August 2023

Map legend available at:
www.groundsure.com/sites/default/files/groundsure_legend.pdf



BLACKWELL'S MAPPING SERVICES


PERSONAL & PROFESSIONAL MAPPING

Site Details:
Richmond upon Thames
(Greater London)

Client Ref: CMAPS-BW1-1122355-1320285-57218-270823
Report Ref: CMAPS-BW1-1122355-1320285-57218-270823H
Grid Ref: 517969, 174835

Map Name: County Series
Map date: 1896
Scale: 1:2,500
Printed at: 1:2,500





Surveyed 1896
Revised 1896
Edition N/A
Copyright N/A
Levelled N/A

Surveyed 1896
Revised 1896
Edition N/A
Copyright N/A
Levelled N/A

 Produced by
Groundsure Insights
www.groundsure.com

 Supplied by:
<http://www.blackwellmapping.co.uk>
comments@maps.blackwell.co.uk

© Crown copyright and database rights 2018 Ordnance Survey 100035207
 Production date: 27 August 2023
 Map legend available at:
www.groundsure.com/sites/default/files/groundsure_legend.pdf



BLACKWELL'S MAPPING SERVICES

PERSONAL & PROFESSIONAL MAPPING

Site Details:
 Richmond upon Thames
 (Greater London)

Client Ref: CMAPS-BW1-1122355-1320285-57218-270823
Report Ref: CMAPS-BW1-1122355-1320285-57218-270823H1
Grid Ref: 517969, 174835

Map Name: County Series
Map date: 1898
Scale: 1:2,500
Printed at: 1:2,500



Surveyed 1898
 Revised 1898
 Edition N/A
 Copyright N/A
 Levelled N/A

 Produced by
 Groundsure Insights
www.groundsure.com

 Supplied by:
<http://www.blackwellmapping.co.uk>
comments@maps.blackwell.co.uk

© Crown copyright and database rights 2018 Ordnance Survey 100035207
 Production date: 27 August 2023
 Map legend available at:
www.groundsure.com/sites/default/files/groundsure_legend.pdf



BLACKWELL'S MAPPING SERVICES


PERSONAL & PROFESSIONAL MAPPING

Site Details:
Richmond upon Thames
(Greater London)

Client Ref: CMAPS-BW1-1122355-1320285-57218-270823
Report Ref: CMAPS-BW1-1122355-1320285-57218-270823HI
Grid Ref: 517969, 174835

Map Name: County Series
Map date: 1915
Scale: 1:2,500
Printed at: 1:2,500





Surveyed 1915
 Revised 1915
 Edition N/A
 Copyright N/A
 Levelled N/A

 Produced by
Groundsure Insights
www.groundsure.com

 Supplied by:
<http://www.blackwellmapping.co.uk>
comments@maps.blackwell.co.uk

© Crown copyright and database rights 2018 Ordnance Survey 100035207
 Production date: 27 August 2023

Map legend available at:
www.groundsure.com/sites/default/files/groundsure_legend.pdf



BLACKWELL'S MAPPING SERVICES

PERSONAL & PROFESSIONAL MAPPING

Site Details:
Richmond upon Thames
(Greater London)

Client Ref: CMAPS-BW1-1122355-1320285-57218-270823
Report Ref: CMAPS-BW1-1122355-1320285-57218-270823HI
Grid Ref: 517969, 174835

Map Name: County Series

Map date: 1933

Scale: 1:2,500

Printed at: 1:2,500



Surveyed 1933
 Revised 1933
 Edition N/A
 Copyright N/A
 Levelled N/A



Produced by
Groundsure Insights
www.groundsure.com



Supplied by:
<http://www.blackwellmapping.co.uk>
comments@maps.blackwell.co.uk

© Crown copyright and database rights 2018 Ordnance Survey 100035207

Production date: 27 August 2023

Map legend available at:
www.groundsure.com/sites/default/files/groundsure_legend.pdf



BLACKWELL'S MAPPING SERVICES

PERSONAL & PROFESSIONAL MAPPING

Site Details:
Richmond upon Thames
(Greater London)

Client Ref: CMAPS-BW1-1122355-1320285-57218-270823
Report Ref: CMAPS-BW1-1122355-1320285-57218-270823H1
Grid Ref: 517969, 174835

Map Name: National Grid
Map date: 1959-1960
Scale: 1:2,500
Printed at: 1:2,500



<p>Surveyed 1959 Revised 1959 Edition 1960 Copyright 1960 Levelled 1957</p>	<p>Surveyed 1959 Revised 1959 Edition 1960 Copyright 1960 Levelled 1957</p>
<p>Surveyed 1959 Revised 1959 Edition 1960 Copyright 1960 Levelled 1959</p>	<p>Surveyed 1959 Revised 1959 Edition 1960 Copyright 1960 Levelled 1957</p>


 Produced by
Groundsure Insights
www.groundsure.com


 Supplied by:
<http://www.blackwellmapping.co.uk>
comments@maps.blackwell.co.uk

© Crown copyright and database rights 2018 Ordnance Survey 100035207
 Production date: 27 August 2023

Map legend available at:
www.groundsure.com/sites/default/files/groundsure_legend.pdf



BLACKWELL'S MAPPING SERVICES

PERSONAL & PROFESSIONAL MAPPING

Site Details:
 Richmond upon Thames
 (Greater London)

Client Ref: CMAPS-BW1-1122355-1320285-57218-270823
Report Ref: CMAPS-BW1-1122355-1320285-57218-270823HI
Grid Ref: 517969, 174835

Map Name: National Grid
Map date: 1972-1973
Scale: 1:1,250
Printed at: 1:2,000



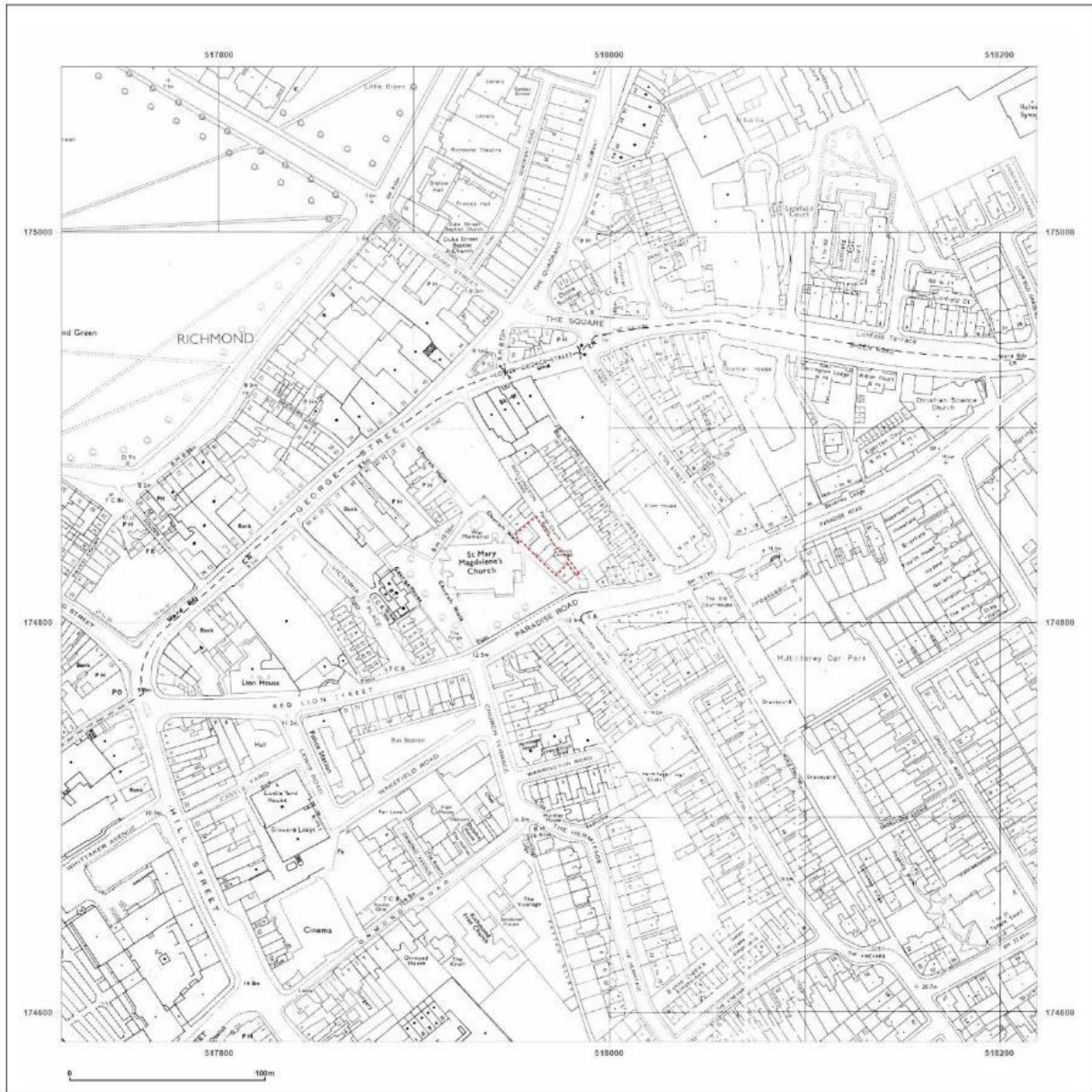
Surveyed 1959 Revised 1971 Edition N/A Copyright 1972 Levelled 1957	Surveyed 1959 Revised 1972 Edition N/A Copyright 1972 Levelled 1957
Surveyed 1950 Revised 1972 Edition N/A Copyright 1972 Levelled 1957	Surveyed N/A Revised N/A Edition N/A Copyright 1973 Levelled N/A

 Produced by Groundsure Insights www.groundsure.com

 Supplied by: <http://www.blackwellmapping.co.uk>
comments@maps.blackwell.co.uk

© Crown copyright and database rights 2018 Ordnance Survey 100035207
 Production date: 27 August 2023

Map legend available at: www.groundsure.com/sites/default/files/groundsure_legend.pdf



BLACKWELL'S MAPPING SERVICES

PERSONAL & PROFESSIONAL MAPPING

Site Details:

Richmond upon Thames
(Greater London)

Client Ref: CMAPS-BW1-1122355-1320285-57218-270823
Report Ref: CMAPS-BW1-1122355-1320285-57218-270823HI
Grid Ref: 517969, 174835

Map Name: National Grid

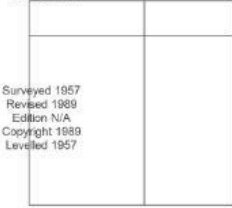
Map date: 1989-1991

Scale: 1:1,250

Printed at: 1:2,000



Surveyed N/A Revised 1991 Edition N/A Copyright 1991 Levelled N/A	Surveyed 1975 Revised 1989 Edition N/A Copyright 1989 Levelled 1975
---	---



Surveyed 1957 Revised 1989 Edition N/A Copyright 1989 Levelled 1957	Surveyed N/A Revised N/A Edition N/A Copyright 1991 Levelled N/A
---	--



Produced by
Groundsure Insights
www.groundsure.com

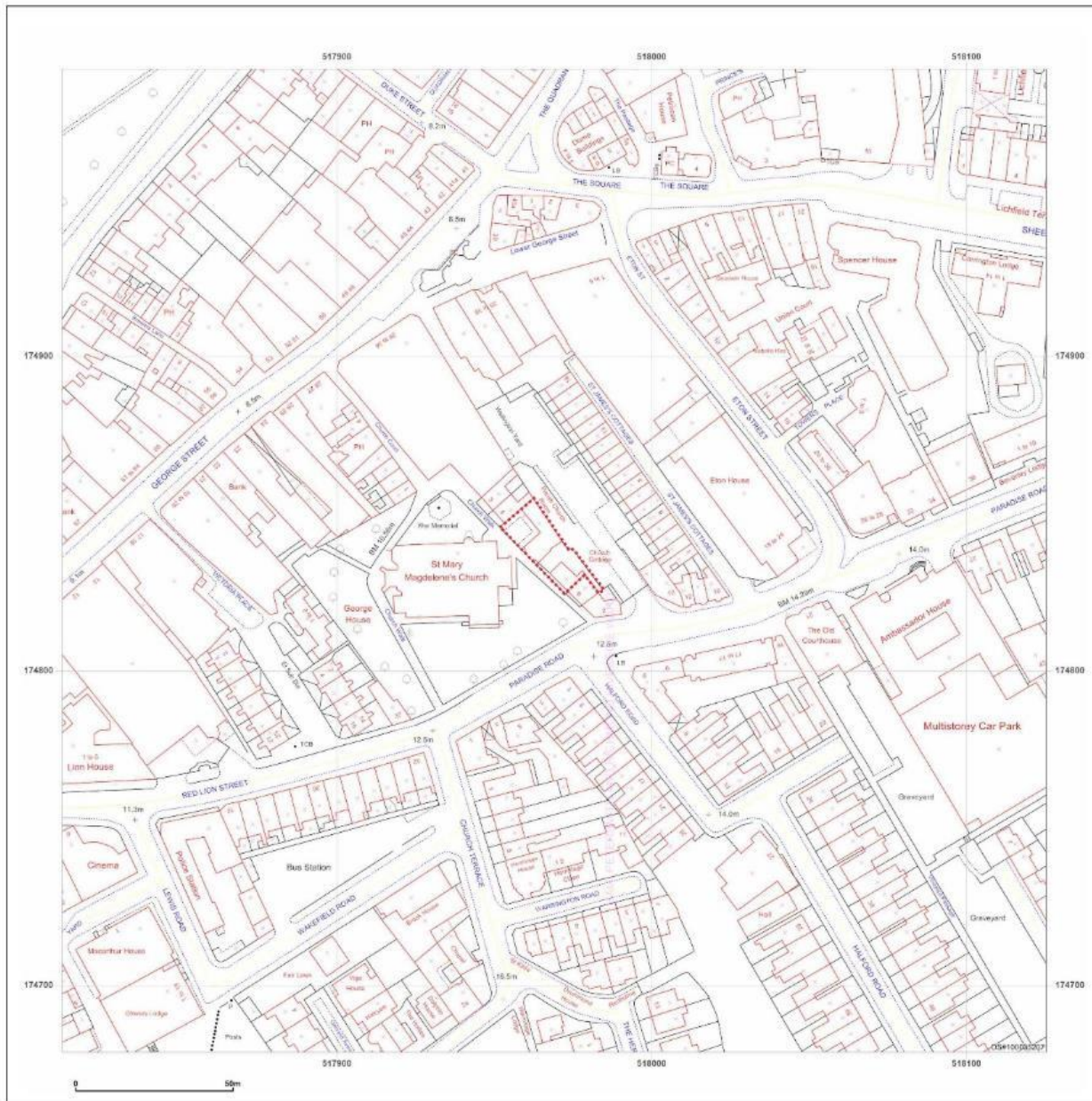


Supplied by:
<http://www.blackwellmapping.co.uk>
comments@maps.blackwell.co.uk

© Crown copyright and database rights 2018 Ordnance Survey 100035207

Production date: 27 August 2023

Map legend available at:
www.groundsure.com/sites/default/files/groundsure_legend.pdf




BLACKWELL'S MAPPING SERVICES

PERSONAL & PROFESSIONAL MAPPING

Site Details:
Richmond upon Thames
(Greater London)

Client Ref: CMAPS-BW1-1122355-1320285-57218-270823
Report Ref: CMAPS-BW1-1122355-1320285-57218-270823HI
Grid Ref: 517969, 174835

Map Name: LandLine
Map date: 2003
Scale: 1:1,250
Printed at: 1:1,250

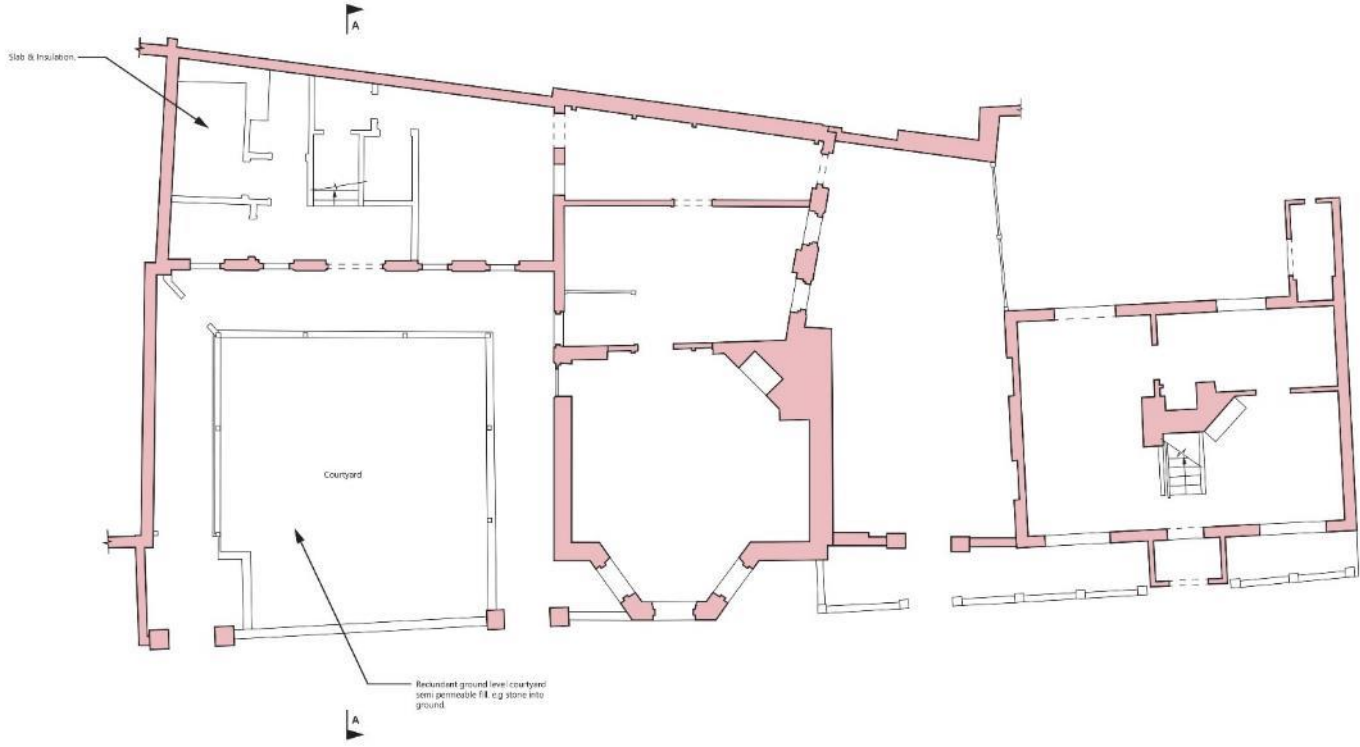


 Produced by
Groundsure Insights
www.groundsure.com

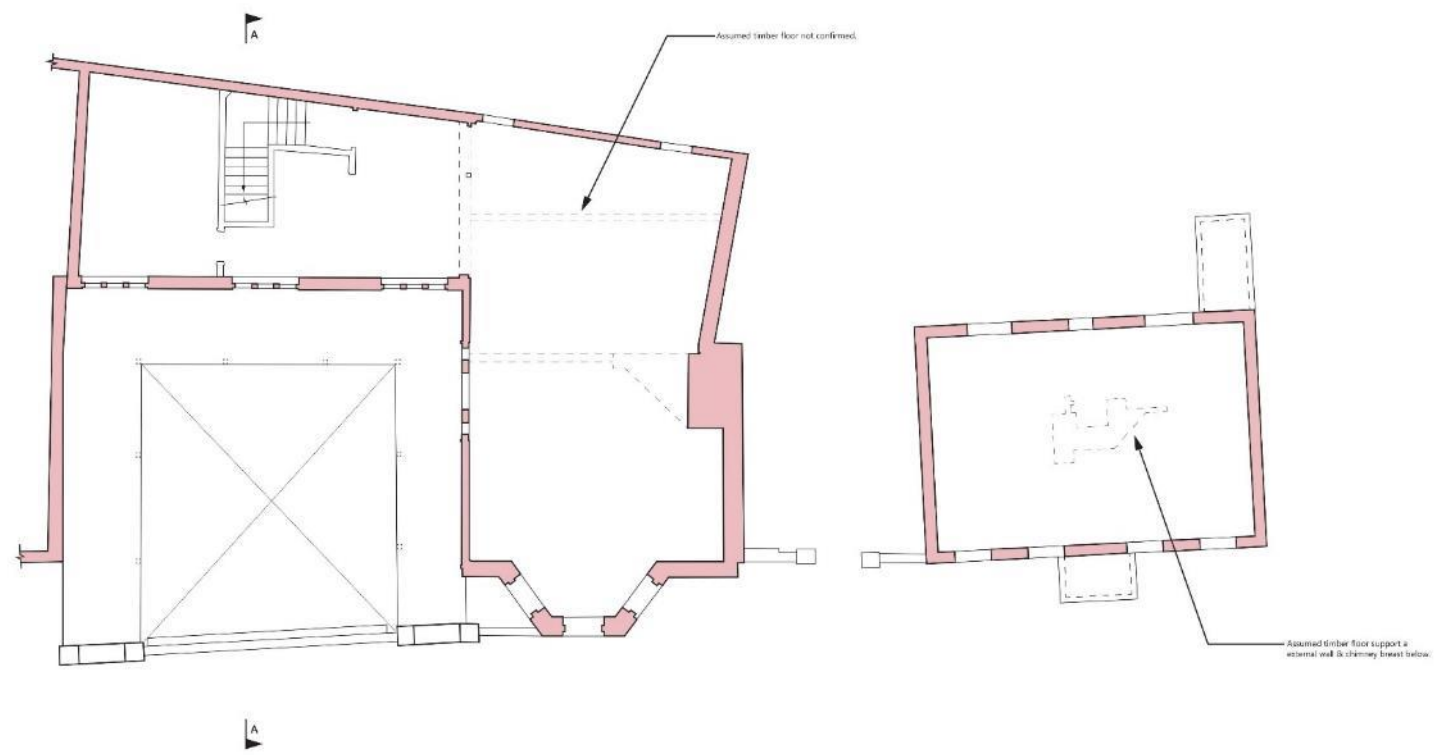
 Supplied by:
<http://www.blackwellmapping.co.uk>
comments@maps.blackwell.co.uk

© Crown copyright and database rights 2018 Ordnance Survey 100035207
 Production date: 27 August 2023
 Map legend available at:
www.groundsure.com/sites/default/files/groundsure_legend.pdf

11 APPENDIX 3 – EXISTING



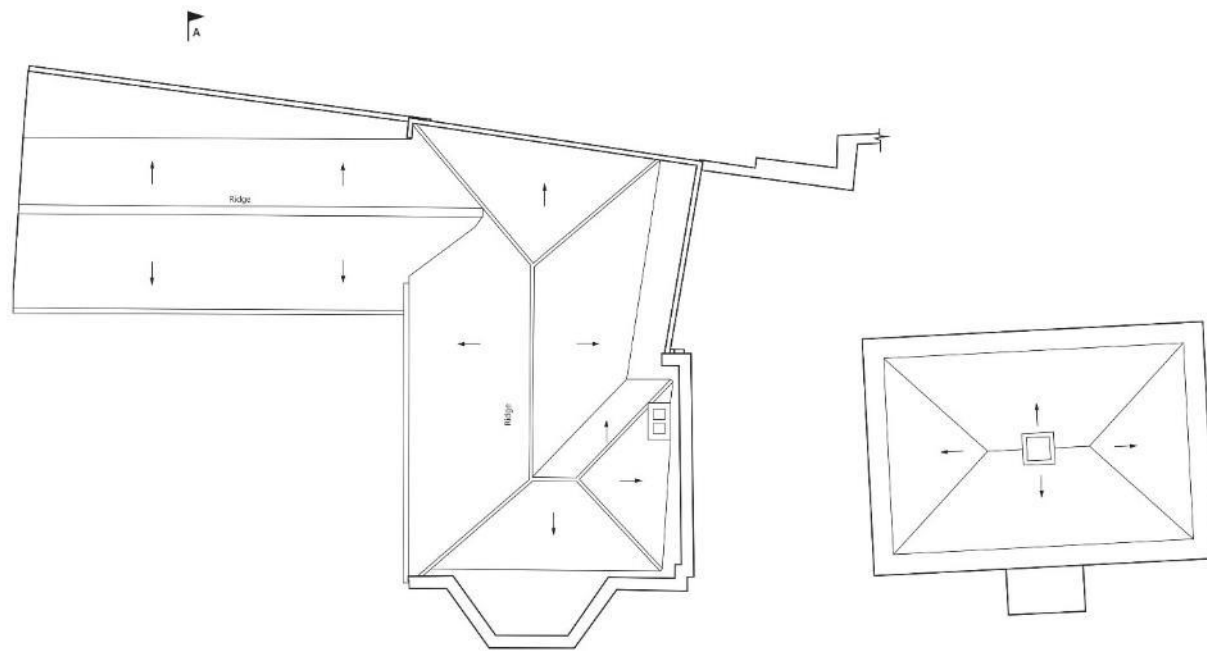
REV	DESCRIPTION	DATE	BY	AUTH	DATE	DRAWN	AUTHORISED	PROJECT NO	DRAWING NO	SCALE @ A1	REV
P1	Issued for information	06-10-23	NA	ST				442	EGA01	1:100	P1



Stand Consulting Engineers Tel: 020 7278 6136
52 Foundling Court, The Brunswick Centre, www.standengineers.co.uk
Marchmont Street, London, WC1N 1AN info@standengineers.co.uk

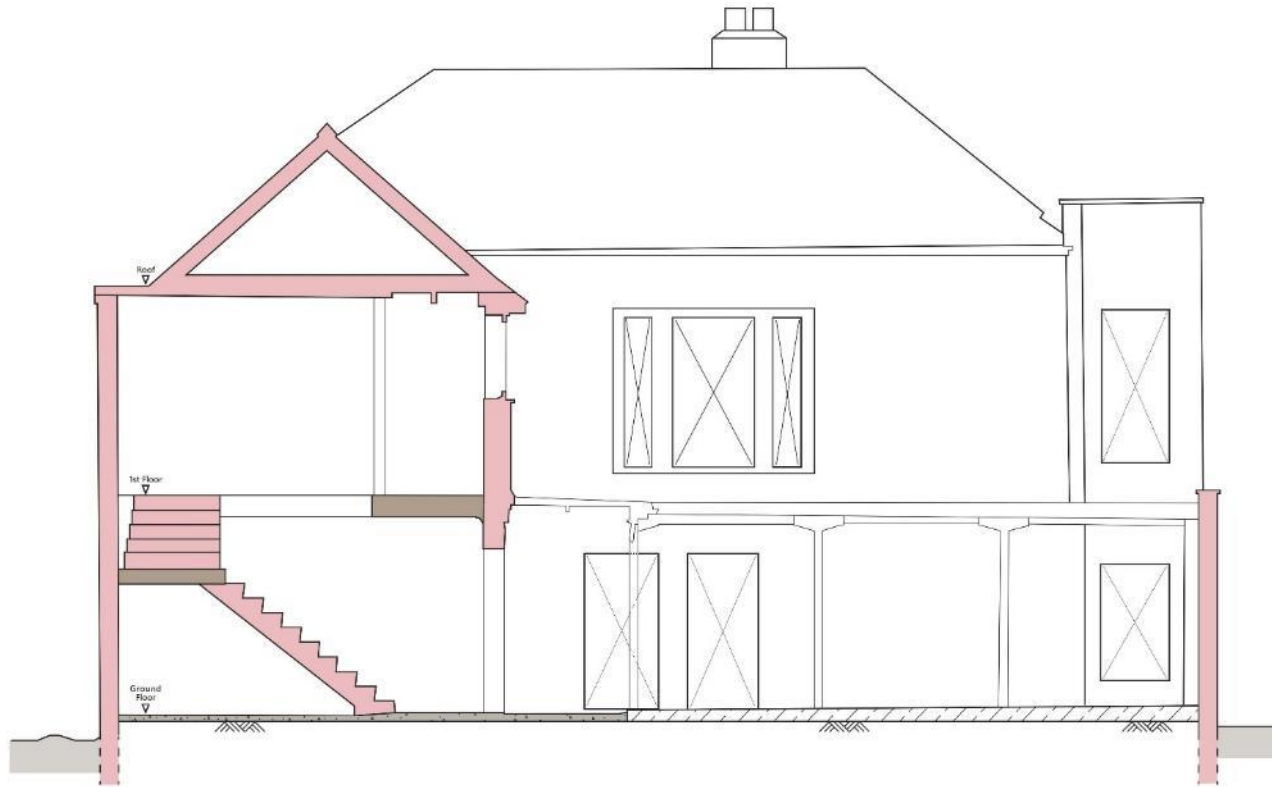
PROJECT: St Mary's Church, Richmond TITLE: Existing Structure: First Floor Plan

PT	DESCRIPTION	DATE	BY	AUTH	DATE	DRAWN	AUTHORISED	PROJECT NO	DRAWING NO	SCALE @ A1	REV
P1	Issued for information	06-10-23	NA	ST	DATE	DRAWN	AUTHORISED	PROJECT NO	DRAWING NO	SCALE @ A1	REV
REV					Oct 23	NA	ST	442	EGA02	1:100	P1



Stand Consulting Engineers Tel: 020 7278 6136
 52 Foundling Court, The Brunswick Centre, www.standengineers.co.uk
 Marchmont Street, London, WC1N 1AN info@standengineers.co.uk
 PROJECT: St Mary's Church, Richmond TITLE: Existing Structure: Roof Plan

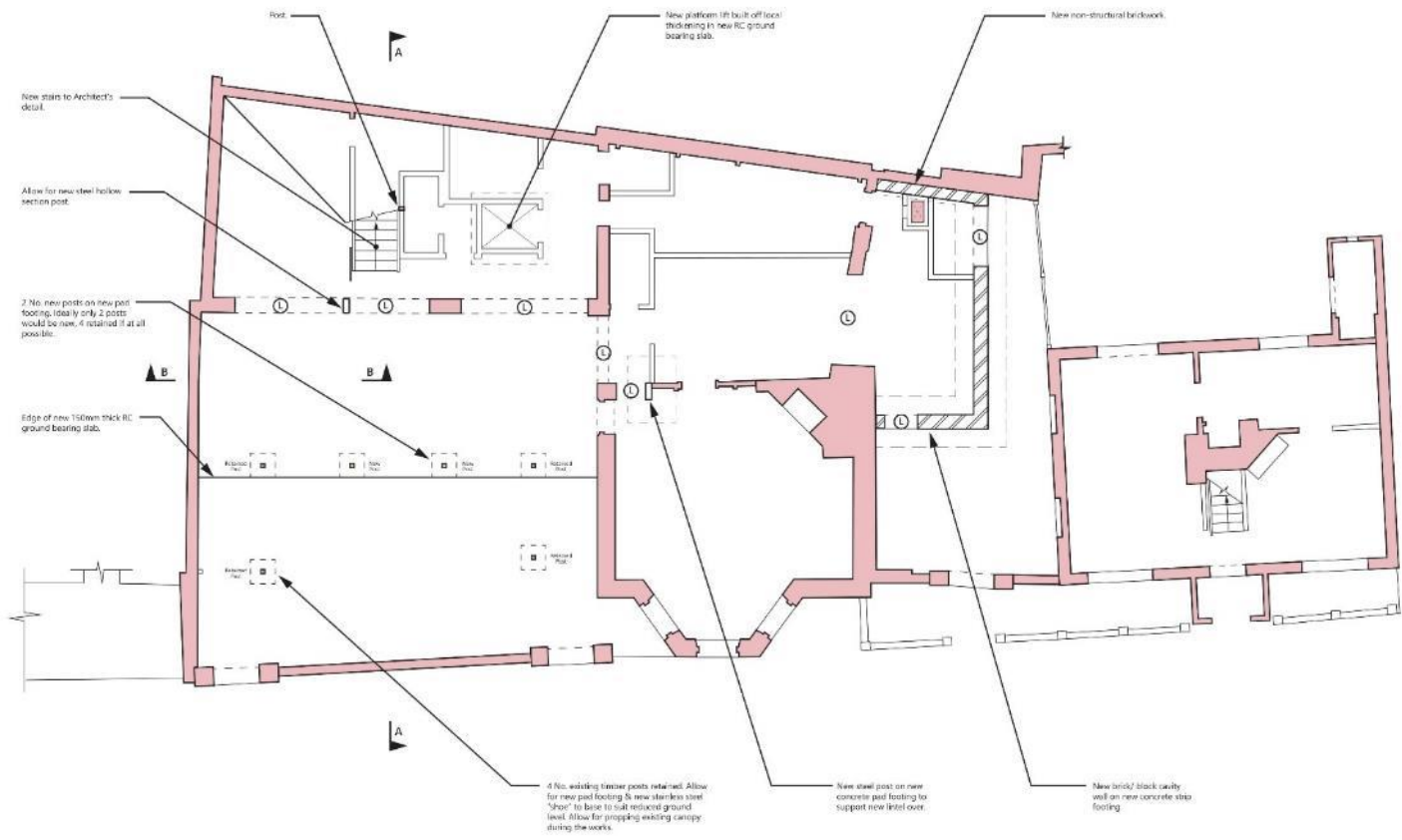
REV	DESCRIPTION	DATE	BY	AUTH	DATE	DRAWN	AUTHORISED	PROJECT NO	DRAWING NO.	SCALE @ A3	REV
P1	Issued for Information	06-10-23	NA	ST	Oct'23	NA	ST	442	EGA03	1:100	P1



Stand Consulting Engineers Tel: 020 7278 6136
 52 Foundling Court, The Brunswick Centre, www.standengineers.co.uk
 Marchmont Street, London, WC1N 1AN info@standengineers.co.uk

PROJECT: St Mary's Church, Richmond TITLE: Existing Structure: Section A-A

REV	DESCRIPTION	DATE	BY	AUTH	DATE	DRAWN	AUTHORISED	PROJECT NO	DRAWING NO	SCALE @ A3	REV
P1	Issued for information	06-10-23	NA	ST	DATE	DRAWN	AUTHORISED	PROJECT NO	DRAWING NO	SCALE @ A3	REV
					Oct 23	NA	ST	442	EGAD4	1:100	P1

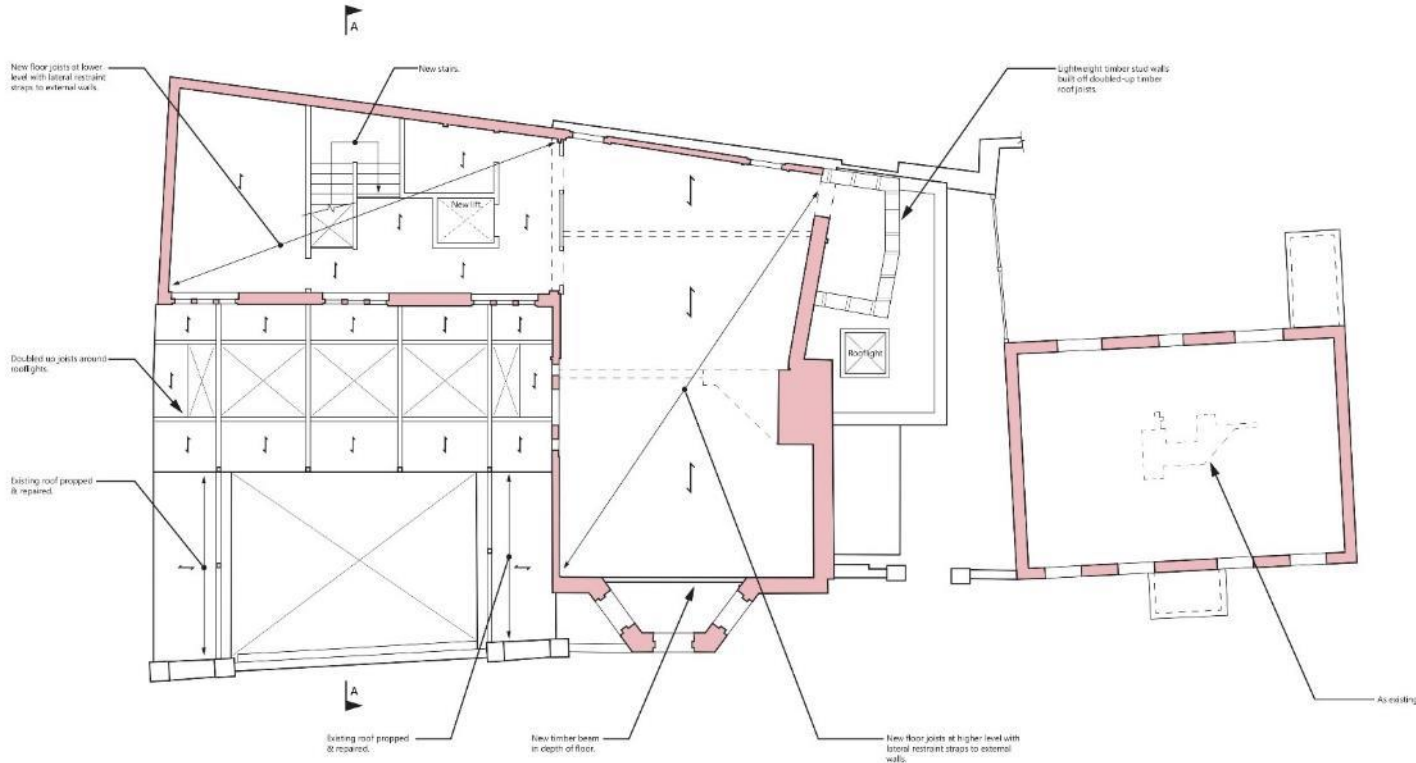


(L) - New level over now widened opening.

Stand Consulting Engineers
 52 Foundling Court, The Brunswick Centre,
 Marchmont Street, London, WC1N 1AN
 Tel: 020 7278 6136
 www.standengineers.co.uk
 info@standengineers.co.uk

PROJECT: St Mary's Church, Richmond
 TITLE: Proposed Structure: Ground Floor Plan

REV	DESCRIPTION	DATE	BY	AUTH	DATE	DRAWN	AUTHORISED	PROJECT NO	DRAWING NO	SCALE @ A3	REV
P1	Issued for Information	06-10-23	NA	ST							
		Oct 23	NA	ST				442	PGA01	1:100	P1

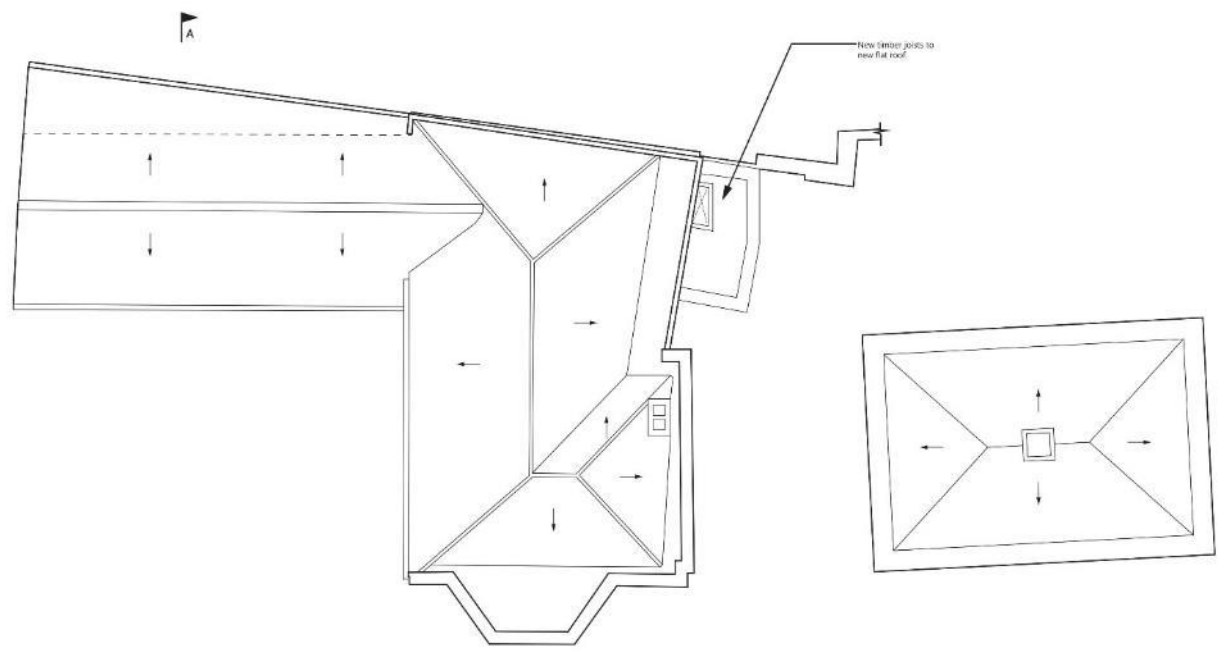


← Span of timber joists

Stand Consulting Engineers
 52 Foundling Court, The Brunswick Centre,
 Marchmont Street, London, WC1N 1AN
 Tel: 020 7278 6136
 www.standengineers.co.uk
 info@standengineers.co.uk

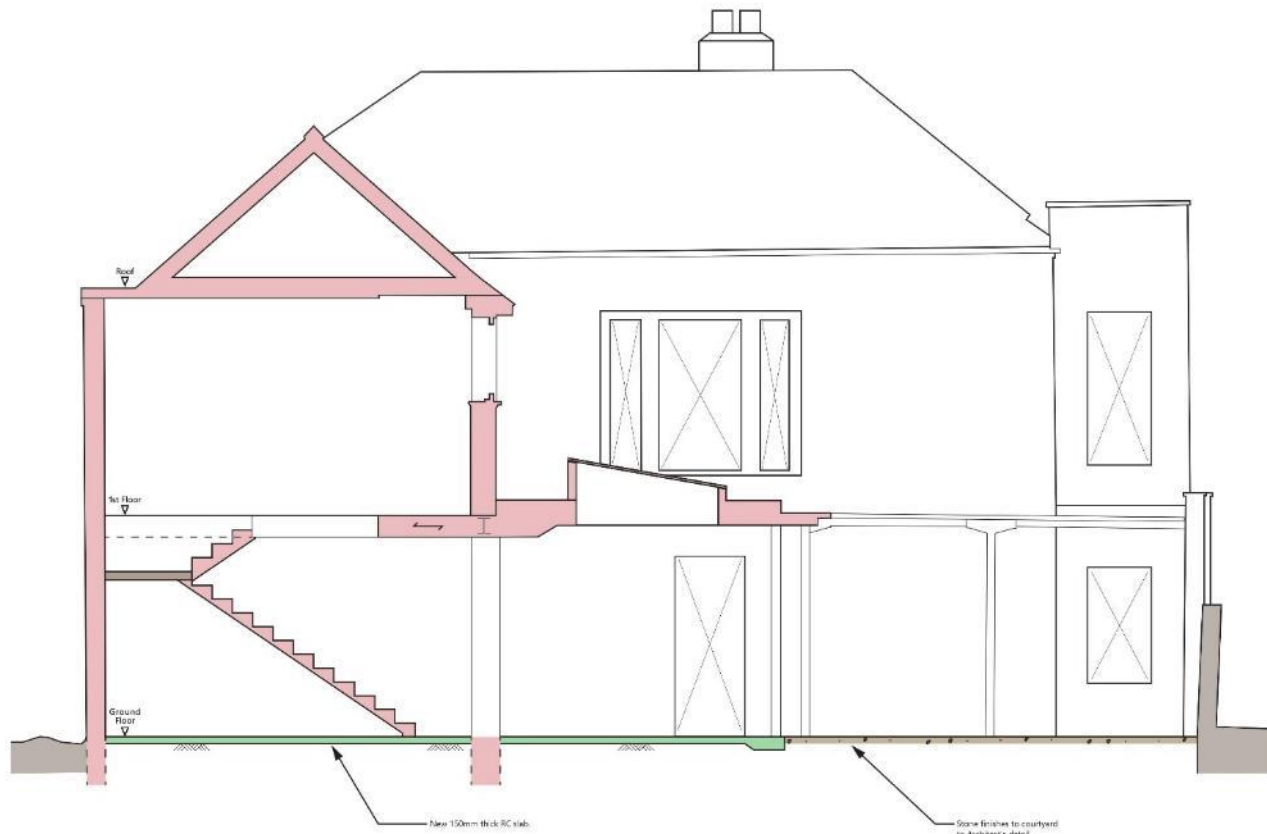
PROJECT: St Mary's Church, Richmond
 TITLE: Proposed Structure: First Floor Plan

REV	DESCRIPTION	DATE	BY	AUTH	DATE	DRAWN	AUTHORISED	PROJECT NO	DRAWING NO	SCALE @ A3	REV
P1	Issued for information	06-10-23	NA	ST	DATE	DRAWN	AUTHORISED	PROJECT NO	DRAWING NO	SCALE @ A3	REV
					Oct'23	NA	ST	442	PGA02	1:100	P1



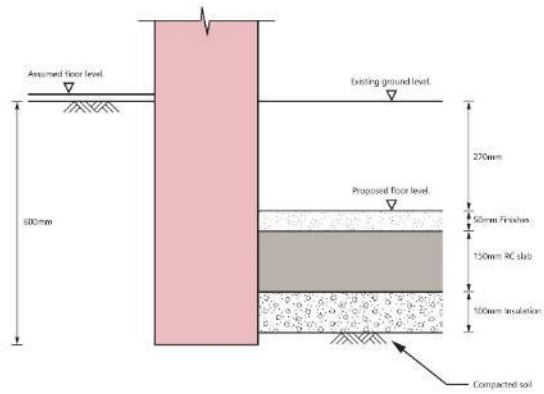
Stand Consulting Engineers Tel: 020 7278 6136
 52 Foundling Court, The Brunswick Centre, www.standengineers.co.uk
 Marchmont Street, London, WC1N 1AN info@standengineers.co.uk
 PROJECT: St Mary's Church, Richmond TITLE: Proposed Structure: Roof Plan

REV	DESCRIPTION	DATE	BY	AUTH	DATE	DRAWN	AUTHORISED	PROJECT NO	DRAWING NO.	SCALE @ A3	REV
P1	Issued for information	06-10-23	NA	ST	Oct'23	NA	ST	442	PGA03	1:100	P1



Stand Consulting Engineers Tel: 020 7278 6136
 52 Foundling Court, The Brunswick Centre, www.standengineers.co.uk
 Marchmont Street, London, WC1N 1AN info@standengineers.co.uk
 PROJECT: St Mary's Church, Richmond TITLE: Proposed Structure: Section A-A

REV	DESCRIPTION	DATE	BY	AUTH	DATE	DRAWN	AUTHORISED	PROJECT NO	DRAWING NO	SCALE @ A1	REV
P1	Issued for information	06.10.23	NA	ST	DATE	DRAWN	AUTHORISED	PROJECT NO	DRAWING NO	SCALE @ A1	REV
					Oct 23	NA	ST	442	PGAD4	1:100	P1



Section B-B (1:10)

Stand Consulting Engineers Tel: 020 7278 6136
 52 Founding Court, The Brunswick Centre, www.standengineers.co.uk
 Marchmont Street, London, WC1N 1AN info@standengineers.co.uk
 PROJECT: St Mary's Church, Richmond TITLE: Proposed Structure: Section B-B

REV	DESCRIPTION	DATE	BY	AUTH	DATE	DRAWN	AUTHORISED	PROJECT NO	DRAWING NO	SCALE @ A1	REV
P1	Issued for Information	06-10-23	NA	ST	Oct 23	NA	ST	442	SK01	1:10	P1



Elevation 1

General Notes

- Do not scale from this drawing.
- All dimensions to be verified on site.
- To be read in conjunction with all relevant documents.
- In the event of discrepancy refer to the Architect's instructions.
- All steel and other elements to be finished with relevant coating.
- 20 minutes fire resistance. For all structural elements and connections, see SF drawings.
- This document is copyright of Hugh Cullum Architects Ltd.

Issue Status

SA: Sketch	1: Track	IP: Permissions
- B: Design	- E: Existing Condition	- C: Complete

NO	REV	DATE	ISSUED FOR
1	1	22.08.19	FOR PERMITS
2	1	28.12.19	FOR PERMITS
3	1	24.12.17	FOR PERMITS
4	1	24.12.20	FOR PERMITS
5	1	25.05.24	FOR PERMITS
6	1	23.11.24	FOR PERMITS

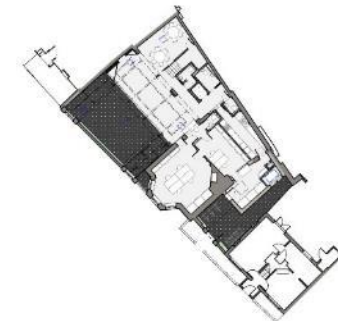
Dark grey box: indicates existing construction
 Light grey box: indicates proposed construction



Elevation 2



PROPOSED General Arrangement



HUGH CULLUM ARCHITECTS LTD
 Bloomsbury Design
 61b, Judd Street
 London WC1H 9QT
 T: 020 7383 7647
 F: 020 7387 7645
 email@hughcullum.com

RTM Parish Rooms
 Proposed General Arrangement
 Elevation 1 and 2
 1:100@A1:100@A3
 May 2022
 SMR01 - P200 (E)

General Notes

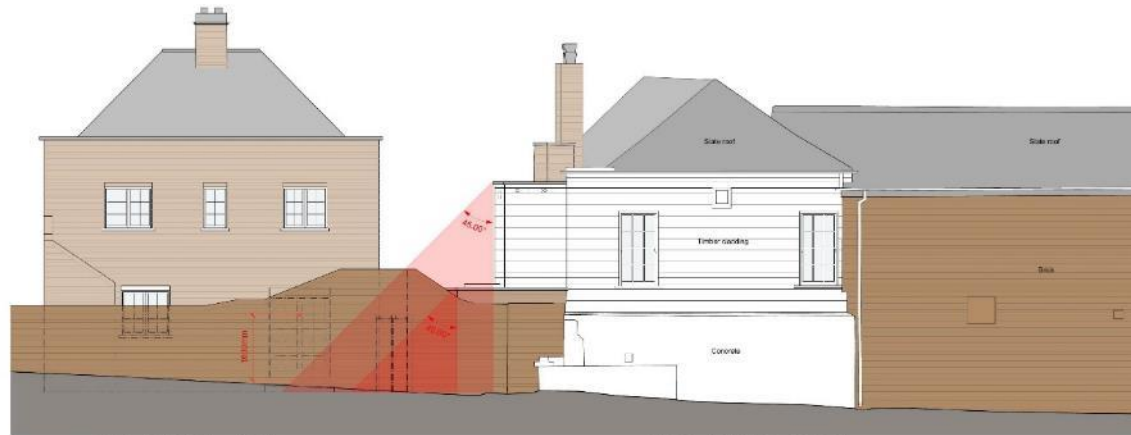
- Do not scale from this drawing.
- All dimensions to be verified on site.
- To be read in conjunction with all relevant documents.
- In the event of discrepancy refer to the Architect's instructions.
- All steel structural elements to be finished with relevant coating.
- 20 minutes fire resistance. For all structural elements, and see also see SF drawings.
- This document is copyright of Hugh Cullum Architects Ltd.

Index Status

SA: Sketch	1: Tender	1P: Permissions
0: Design	2: ERMING Condition	2C: Contract

00: New
 01: Existing
 02: Proposed

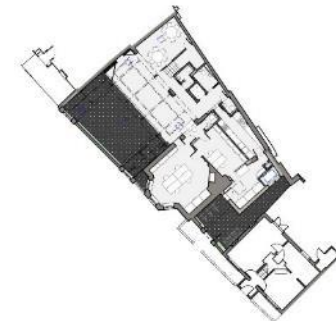
00: New
 01: Existing
 02: Proposed



8 Church Walk, Church Cottage

5-6 Church Walk, The Parish Rooms
Richmond Team Ministry

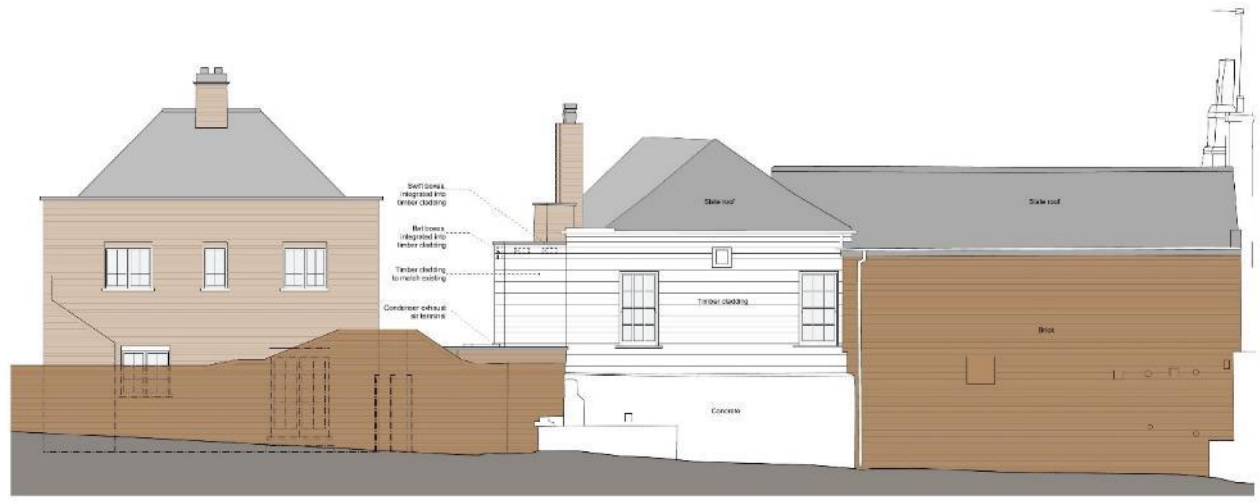
Elevation 3



PROPOSED General Arrangement

HUGH CULLUM ARCHITECTS LTD
 Proposed
 General Arrangement
 81b Judd Street
 London WC1H 9QT
 T: 020 7363 7647
 F: 020 7367 7646
 hmail@hughcullum.com

RTM Parish Rooms
 Proposed
 General Arrangement
 Elevation 3 BRG
 1:50@A1 1:50@A3
 May 2022
 SMR01 - P302 ()



8 Church Walk, Church Cottage

5-6 Church Walk, The Parish Rooms
Richmond Team Ministry

Elevation 3



Elevation 4



PROPOSED General Arrangement

General Notes

- Do not scale from this drawing.
- All dimensions to be verified on site.
- To be read in conjunction with all relevant documents.
- In the event of discrepancy with the drawings, immediately.
- All steel structural elements to be finished with intumescent coating.
- Structural fixings, etc. to be checked on site and connections to be checked.
- This document is copyright of Hugh Cullum Architects Ltd.

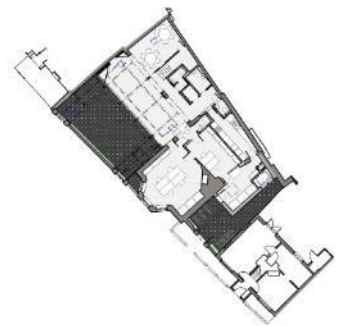
Issue Status

04 - Sketch	-1 - Tender	00 - Programme
01 - Design	-E - Existing Condition	-C - Construct

W	MS	000	000	000
1	1	1	1	1
2	2	2	2	2
3	3	3	3	3
4	4	4	4	4
5	5	5	5	5
6	6	6	6	6
7	7	7	7	7
8	8	8	8	8
9	9	9	9	9
10	10	10	10	10

Indicates existing construction

Indicates proposed construction



HUGH CULLUM ARCHITECTS LTD RTM Parish Rooms
 Proposed General Arrangement
 61c Judd Street
 London WC1H 9DT
 t: 020 7583 7047
 f: 020 7587 7045
 mail@hughcullum.com
 150@A110002A3
 May 2022
 SMR01 - P201 (E)



General Notes

- Do not scale from this drawing.
- All dimensions to be verified on site.
- To be read in conjunction with all relevant documents.
- In the event of discrepancy refer to the dominant or primary.
- All steel and other elements to be finished with relevant coating.
- 20 minutes fire resistance. For all structural elements, and elsewhere, see SF drawings.
- This document is copyright of Hugh Cullum Architects Ltd.

Index Status

SA: Sketch	T: Track	IP: Permissions
- B: Design	- E: Existing Condition	- C: Complete

Rev

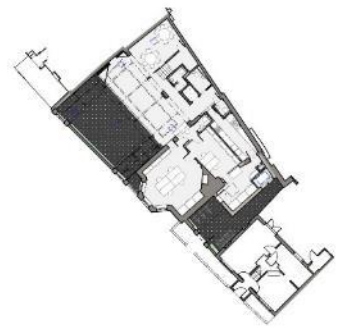
Rev	By	Date	Description
1	HC	22.08.19	Issue for planning
2	HC	28.02.20	Revised
3	HC	24.02.21	Issue for planning
4	HC	24.02.21	Issue for planning
5	HC	23.05.24	Issue for planning
6	HC	23.11.24	Issue for planning

4 Church Walk

5-6 Church Walk, The Parish Rooms
Richmond Team Ministry

8 Church Walk, Church Cottage

Elevation 5



0 0.5 1 2 3 4 5
PROPOSED General Arrangement

HUGH CULLUM ARCHITECTS LTD
Bloomsbury Design
61b Judd Street
London WC1H 9QT
T: 020 7383 7647
F: 020 7387 7645
mail@hughcullum.com

RTM Parish Rooms
Proposed
General Arrangement
Elevation 5
1:50@A1 1:100@A3
May 2022
SMR01 - P202 (E)

13 APPENDIX 5 – PHOTOGRAPHS TAKEN DURING SI WORKS (2020)

13.1 NINE SITE INVESTIGATION TRIAL PITS

- 13.1.1 In November 2020, Stand Consulting Engineers opened nine Site Investigation Test Pits within the Site. These were not opened for archaeological reasons and were not monitored by an archaeologist.
- 13.1.2 We note that the test pits were located so as to best understand the foundations of the standing buildings. This means that the narrow test pits will largely, if not completely, been located within the foundation cut. Therefore, they were unlikely to reveal undisturbed archaeological deposits. However, we note that Test Pit 5 and Test Pit 7 appear to contain material which may have been derived from earlier deposits.
- 13.1.3 Future groundworks on the Site will be monitored and the monitoring archaeologist will record and investigate any such deposits or in-situ structural remains.

442/02

24 November 2020
Page 2 of 10

Trial Pit 1



442/02

24 November 2020
Page 3 of 10

Trial Pit 2



442/02

24 November 2020
Page 4 of 10

Trial Pit 3



442/02

24 November 2020
Page 5 of 10

Trial Pit 4



442/02

24 November 2020
Page 6 of 10

Trial Pit 5



442/02

24 November 2020
Page 7 of 10

Trial Pit 6



442/02

24 November 2020
Page 8 of 10

Trial Pit 7



442/02

24 November 2020
Page 9 of 10

Trial Pit 8



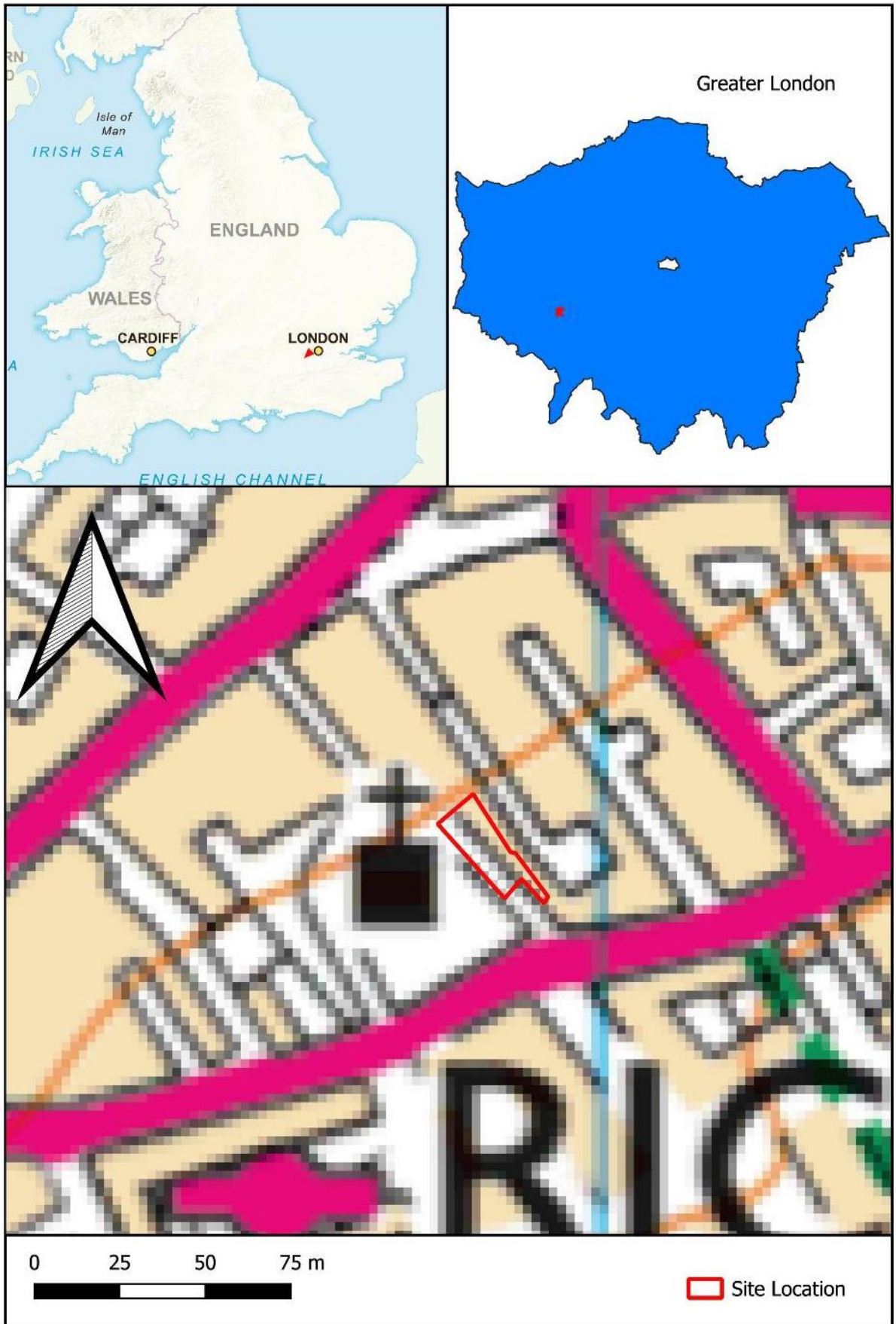
442/02

24 November 2020
Page 10 of 10

Trial Pit 9

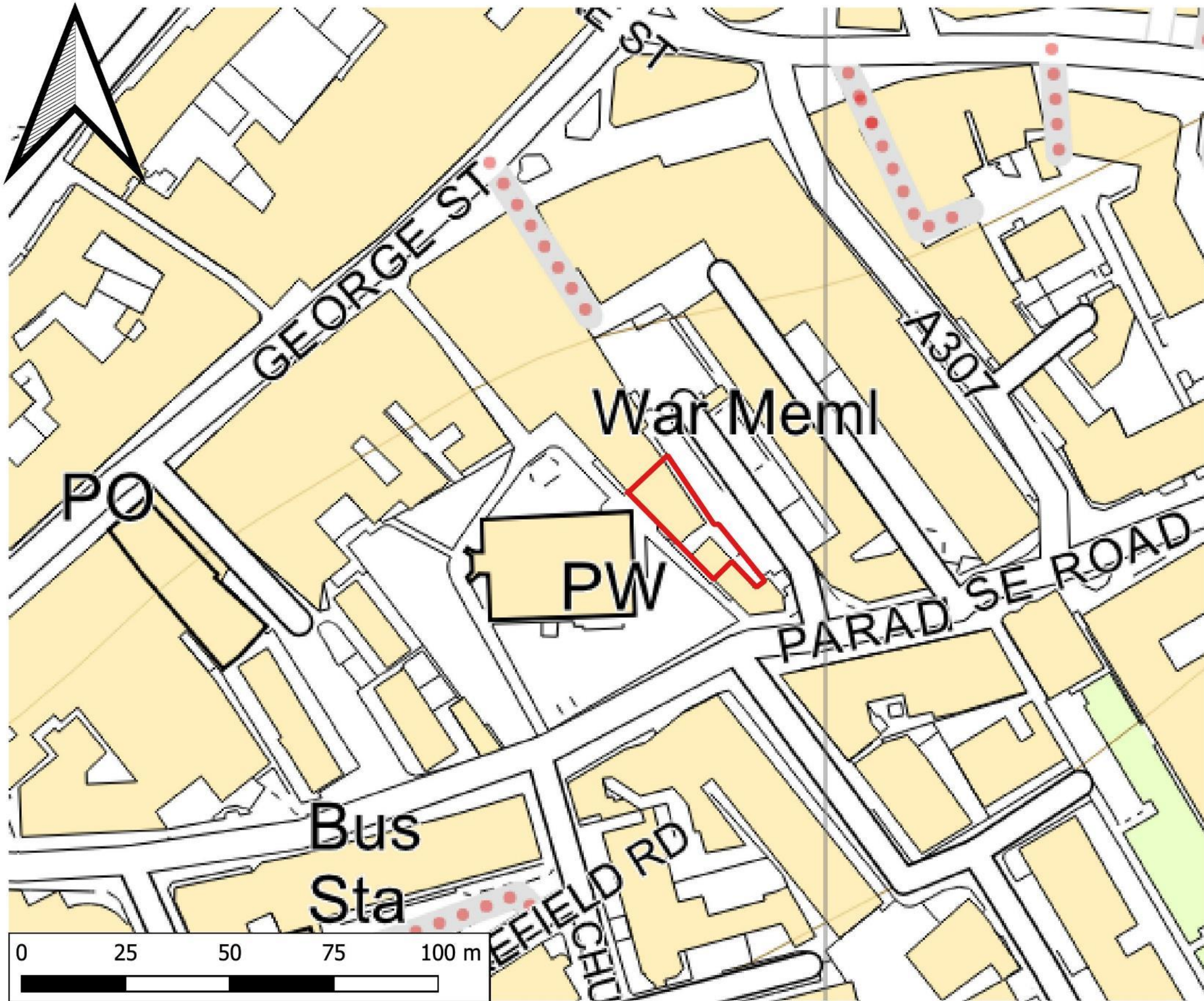


14 FIGURES



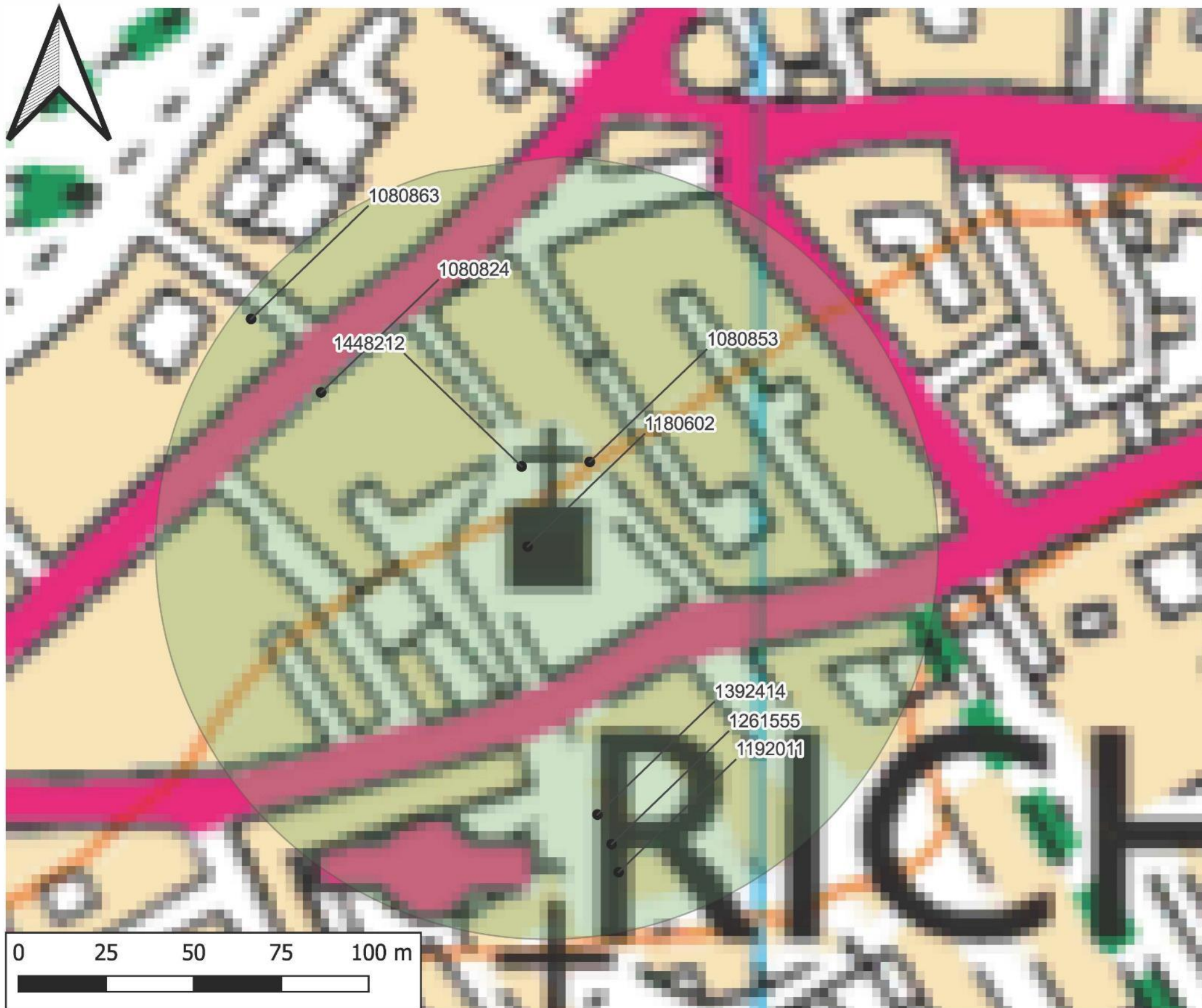
Contains OS data © Crown copyright and database right (2023) Licence Number (100061153)

Figure 1. Site Location



The Parish Rooms of St Mary Magdalene's Church, Richmond TW9 1SN

Figure 2: Site Location (Close-Up)



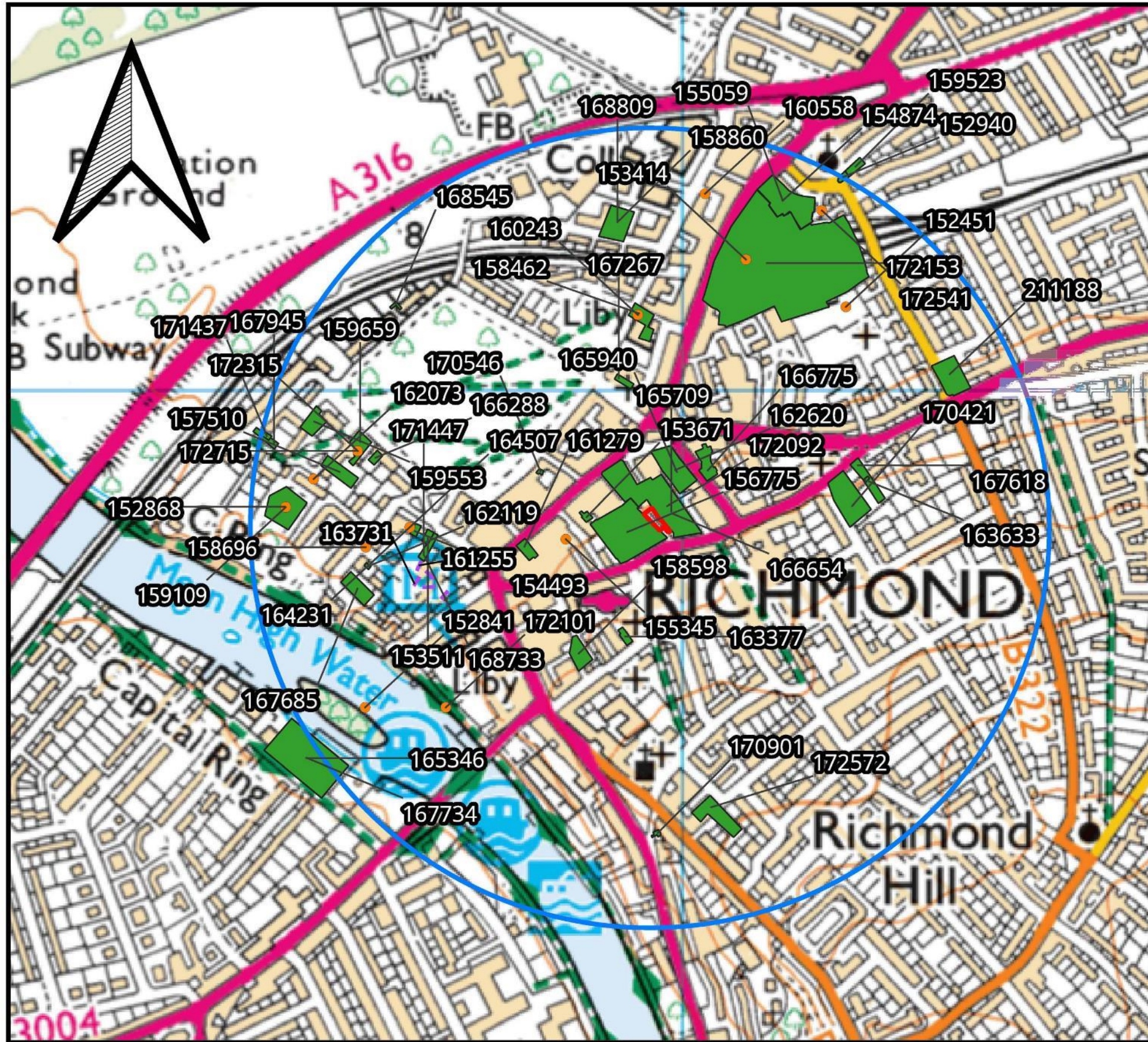
**ABRAMS
ARCHAEOLOGY**

- Listed Buildings
- 100m Radius

The Parish Rooms of St Mary Magdalene's Church, Richmond TW9 1SN

Figure 3: Designated Heritage Assets (Listed Buildings)

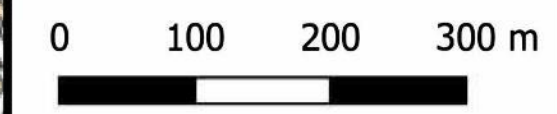
Contains OS data © Crown copyright and database right (2023) Licence Number (100064153)



**St Mary Magdalene Church
Ministry Parish Rooms**

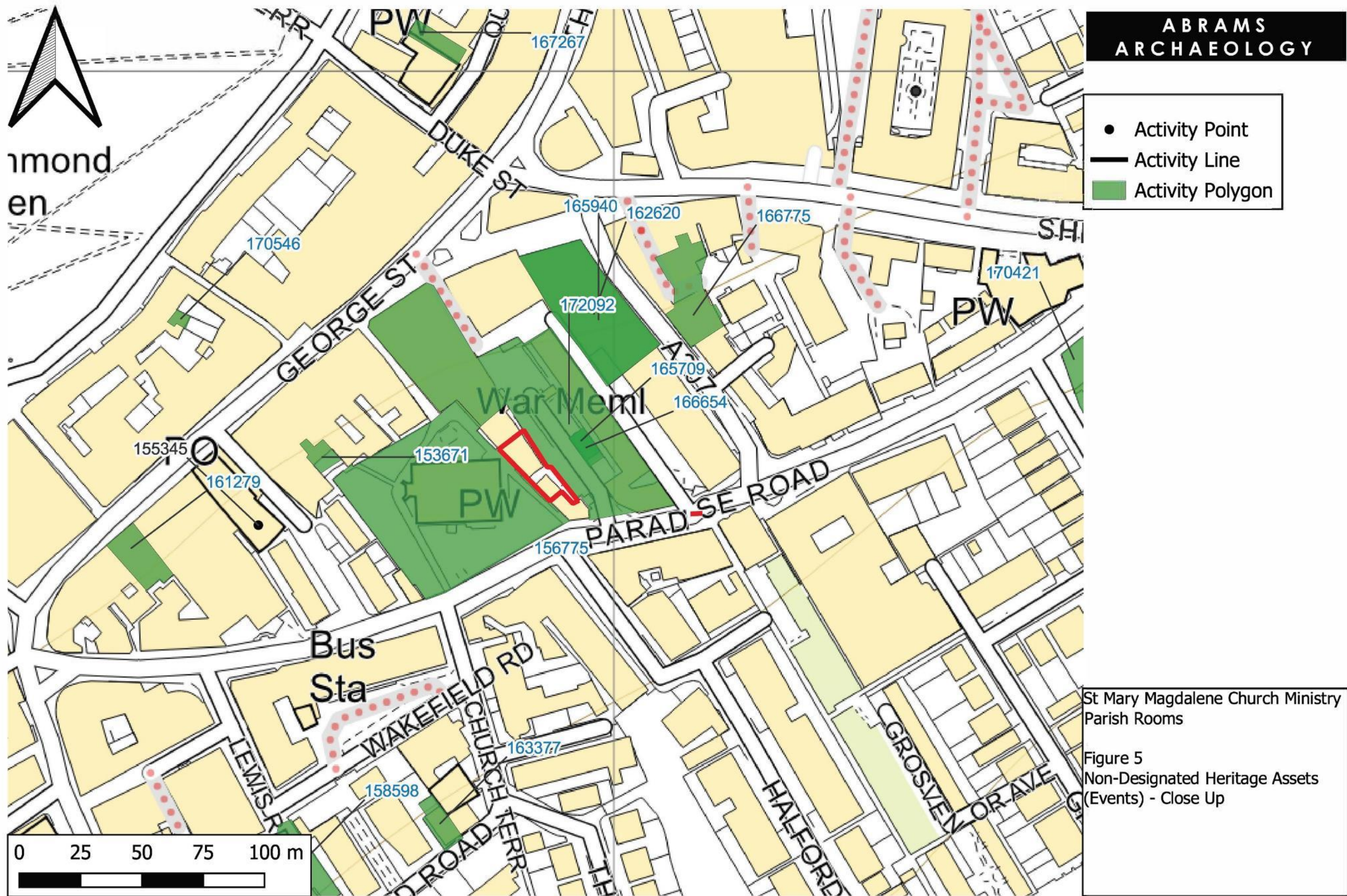
Figure 4
Non-Designated Heritage Assets
(Events)

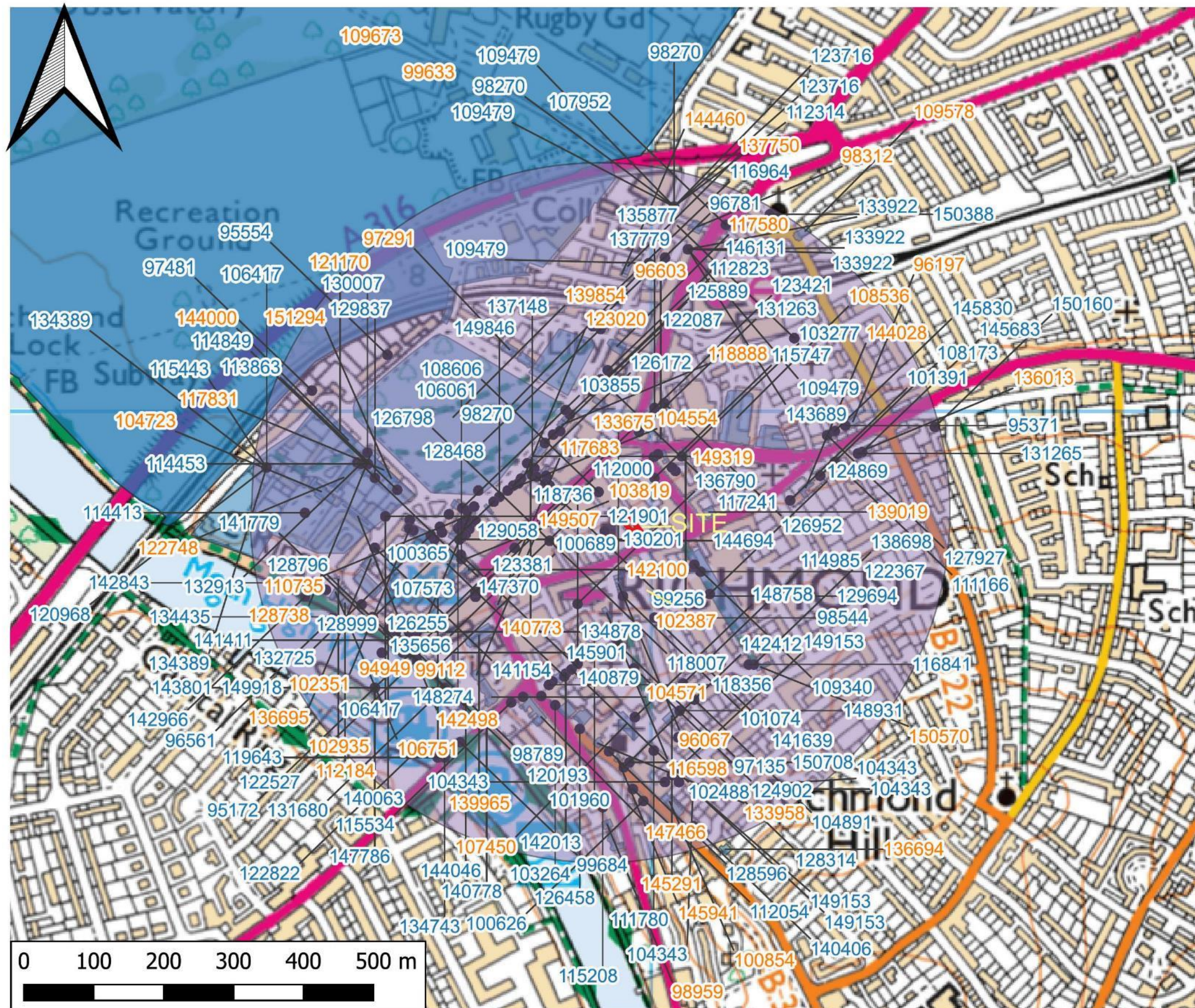
- Key**
- Site Location
 - Study Area 500m
 - Activity Point
 - Activity Polygon
 - Activity Line



**ABRAMS
ARCHAEOLOGY**

Contains OS data © Crown copyright and database right (2023) Licence Number (100064153)





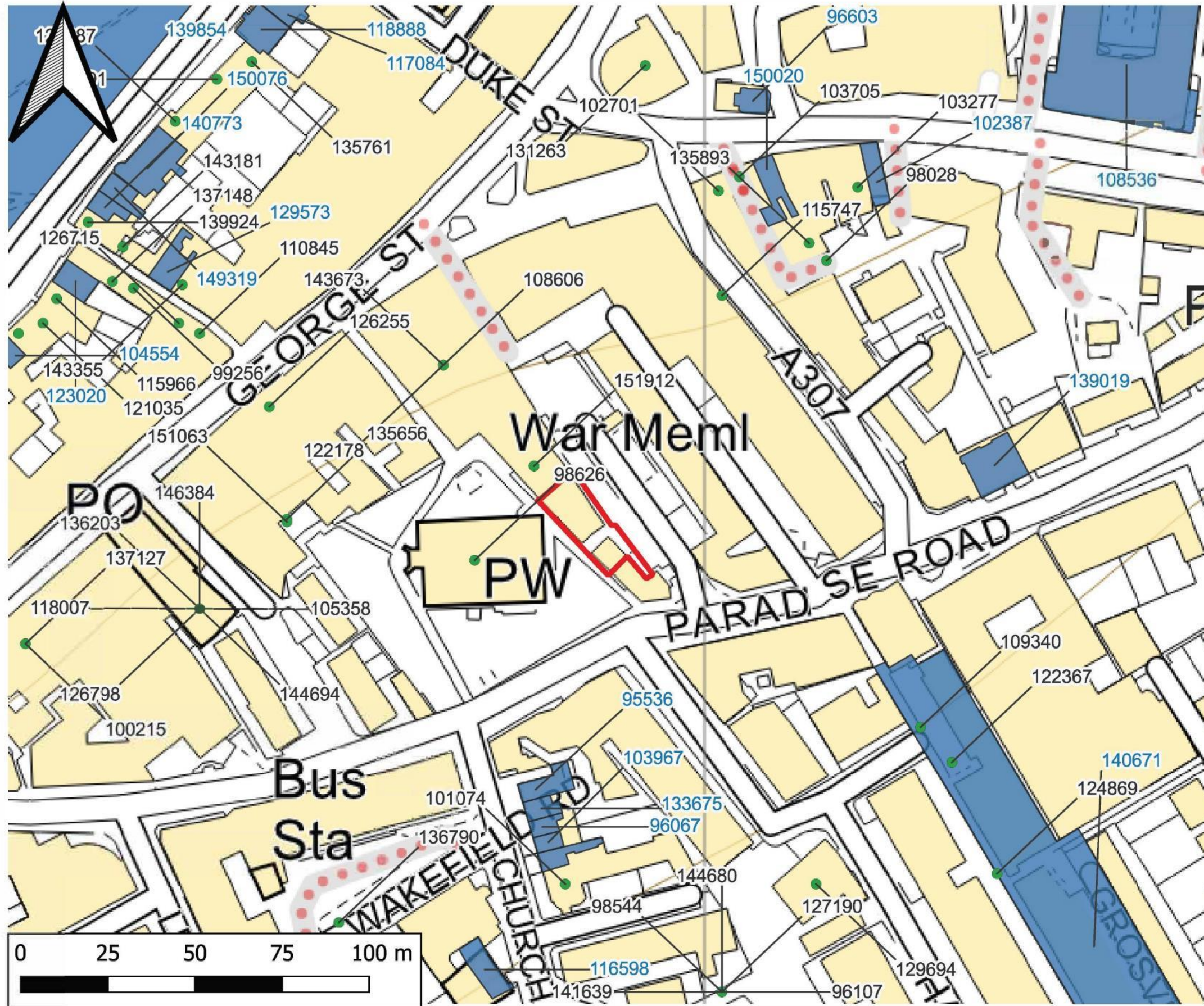
ABRAMS ARCHAEOLOGY

- 1km Study Area
- Monument Point
- Monument Polygon

St Mary Magdalene Church
Ministry Parish Rooms

Figure 6

Non-Designated Heritage
Assets (Monuments)



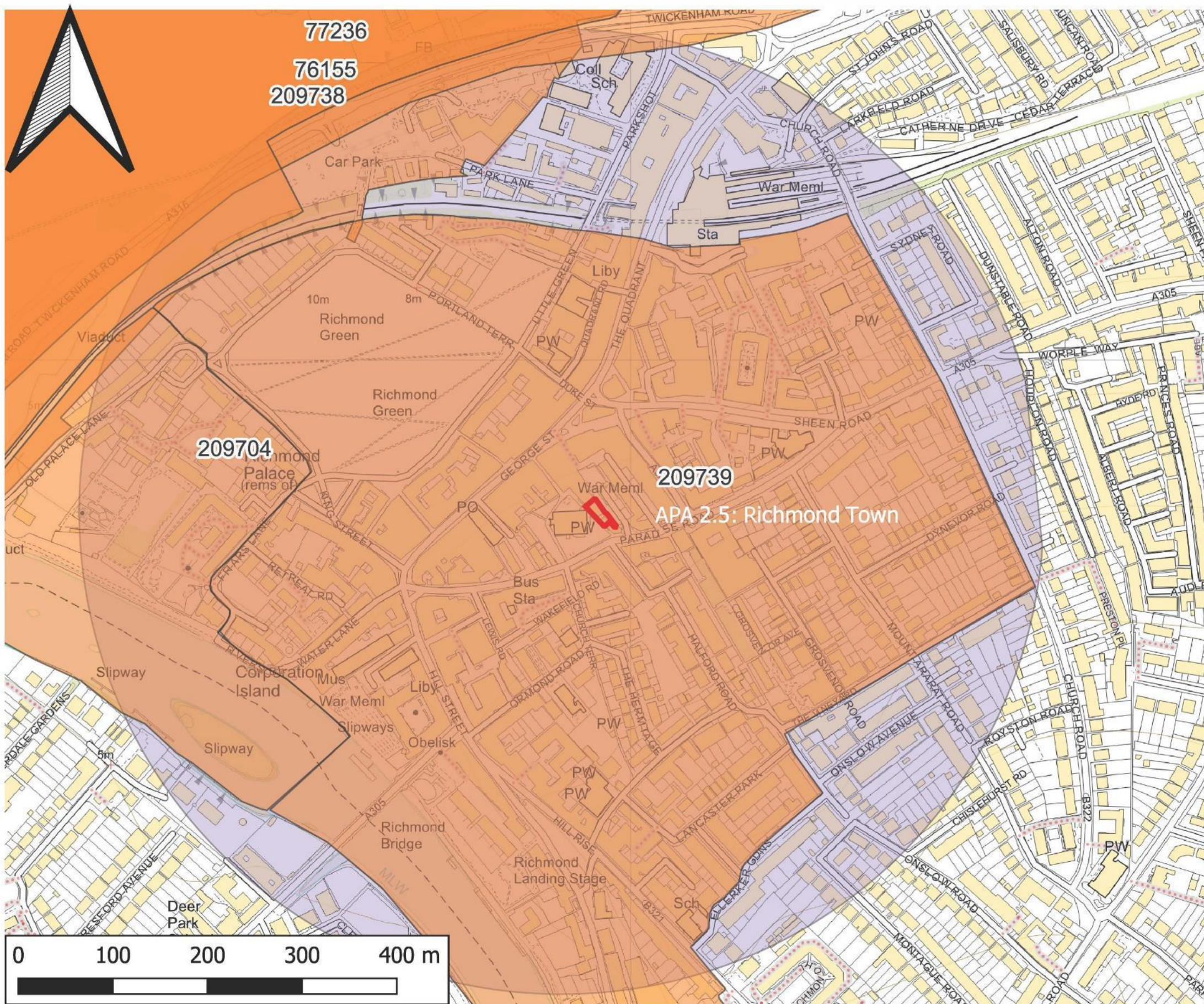
**ABRAMS
ARCHAEOLOGY**

- Monument Point ●
- Monument Polygon

St Mary Magdalene Church Ministry
Parish Rooms

Figure 7

Non-Designated Heritage Assets
(Monuments) - Close-Up



**ABRAMS
ARCHAEOLOGY**

HLC Areas
 500m Study Area

St Mary Magdalene Church Ministry
 Parish Rooms
 Figure 8
 Archaeological Priority Area

