




KEY	
	Existing retained
	Existing to be removed
	Proposed



02 Proposed Side Elevation E2
1:100 @ A3



01 Proposed Front Elevation E1
1:100 @ A3



50° North

50° North Architects
The Hut, 187 Kew Road
Richmond, Surrey TW9 2AZ

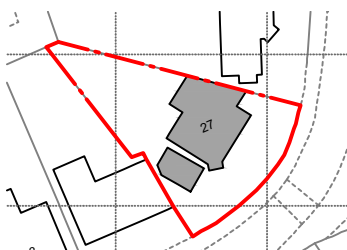
info@50degrees.co.uk
020 8744 2337
50degrees.co.uk

project north

notes

1. This drawing is for early-stage design and planning applications only, and therefore should NOT be used for construction.
2. The red line is to identify the property only, and is based on Ordnance Survey data only. It is not intended to identify physical or ownership boundaries.
3. Any dimensions shown are indicative only, and are subject to change at technical drawing stage.
4. Do not scale off this drawing.

key plan
not to scale



revisions

REV	DATE	DRAWN BY	APPR. BY	NOTES
-	2024.07.12	NA	OG	first issue
A	2024.07.25	OG	LB	revised issue

client:

MR AND MRS PAIN

project:

27 COLE PARK ROAD
TWICKENHAM TW1 1HP

status:

PROPOSED

revision:

A

title:

PROPOSED ELEVATIONS
E1 & E2

drawn by:

OG

approved by:

LB/TB

date:

2024.07.10

job no:

2621

scale:

1:100@A3

drawing no:

054A