

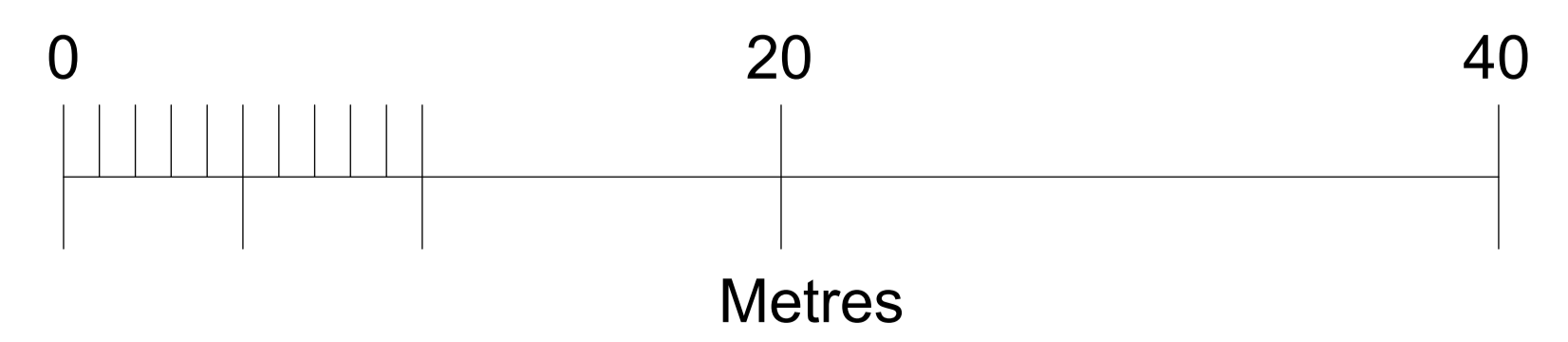
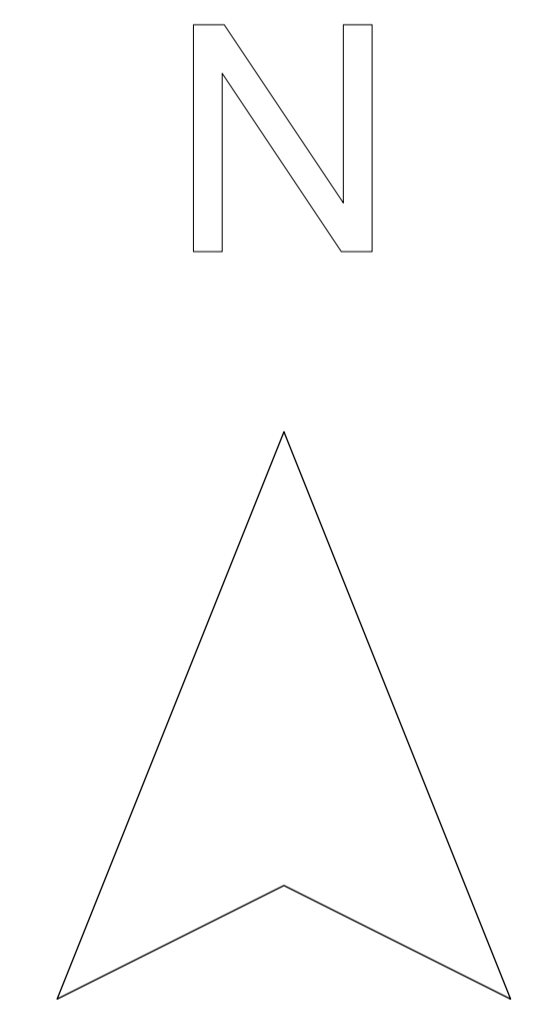




KEY

 site boundary

 construction parking space



© Crown copyright and database rights 2023 Ordnance Survey OS100035409.

12 - 14 HILL STREET
TW9

REV	DATE	NOTE

Drawing Title: CONTRACTORS PARKING
 Scale: 1:200 @ A1
 Date: September 2024
 Drawing Number: AM_2308_AD501

ALASTAIR MACLEOD
 RIBA
 e:info@alastairmacleod.uk
 mob:07740 793086