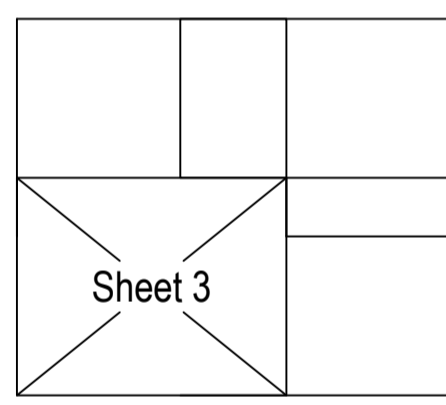
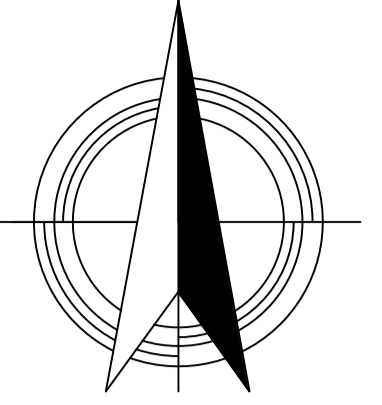



- ### Legend
- BdB Bottom of Bank
 - BT British Telecom
 - CATV Cable Television
 - CB Control Box
 - CBF Closed Board Fence
 - CBP Concrete Block Paving
 - CL Cover Level
 - CLF Chain Link Fence
 - CPS Concrete Paving Slabs
 - DC Drainage Channel
 - DP Down Pipe
 - ER Earth Rod
 - FB Flowerbed
 - FH Fire Hydrant
 - FP Flag Pole
 - G Gully
 - GV Gas Valve
 - IC Inspection Cover
 - IRF Iron Railing Fence
 - IL Invert Level
 - KW Kerb Weir
 - LP Lamp Post
 - MH Manhole
 - MKR Marker Post
 - PRF Post & Rail Fence
 - PS Pipe Size
 - PWF Post and Wire Fence
 - RE Rodding Eye
 - RN Road Name
 - RS Road Sign
 - SY Stay Wire
 - ToB Top of Bank
 - TP Telegraph Pole
 - VP Vent Pipe
 - WV Water Valve
-
- HL Window Head Level
 - CL Window Cill Level
 - d Head of Door Level
 - +52.00m Ceiling / Soffit Level
 - +50.00m Floor Level



Client	
Holland Green Masters Court Church Road Thame, Oxfordshire OX9 3FA	
Project Description	
Sevenoaks High Street, Hampton	
Site Survey	
Levelling All levels and coordinates relate to Ordnance Survey grid and datum.	Scale 1:200 @ A1 Date of Survey June 2024
Drawing Number	
TG-24-1650-01 (Sheet 3 of 4)	



Total Geomatics Ltd
 7 Brunel Road
 Smeaton Close
 Aylesbury, Buckinghamshire
 HP19 8SU
www.TotalGeomatics.co.uk
mail@totalgeomatics.co.uk