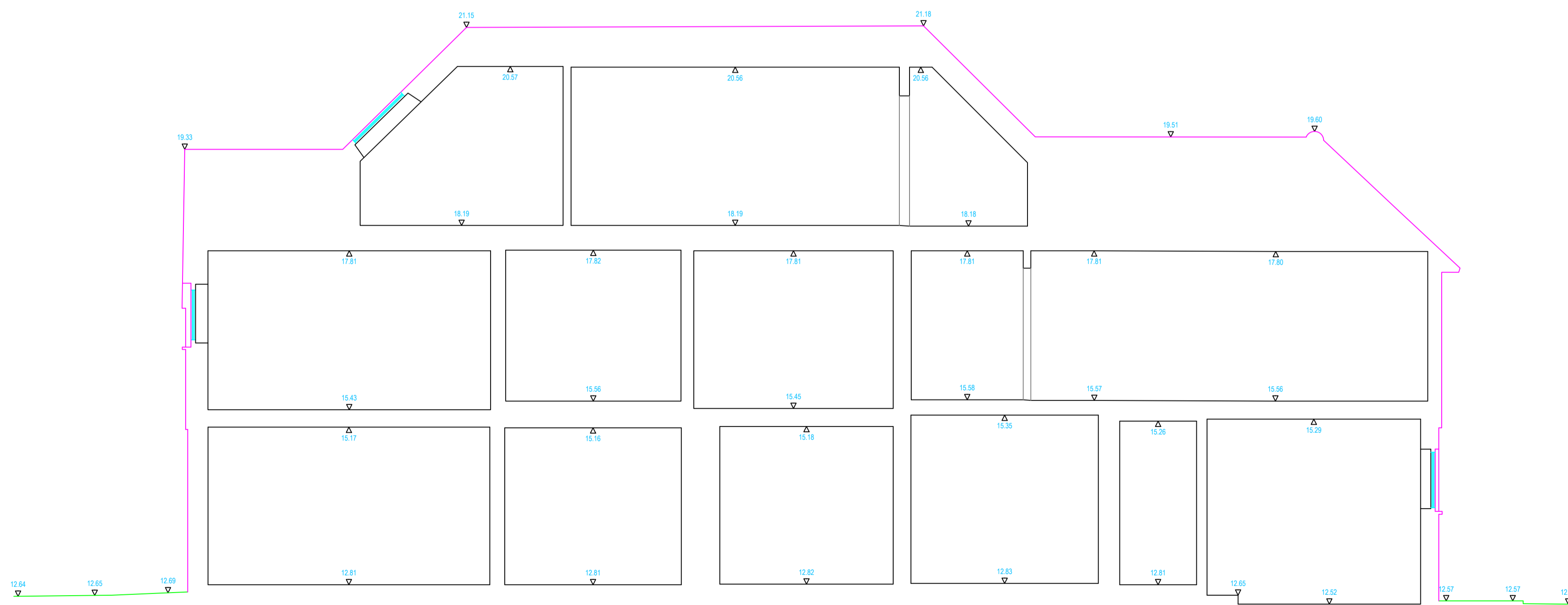


Section A-A

Datum = 10.00m

Datum = 10.00m



Section B-B

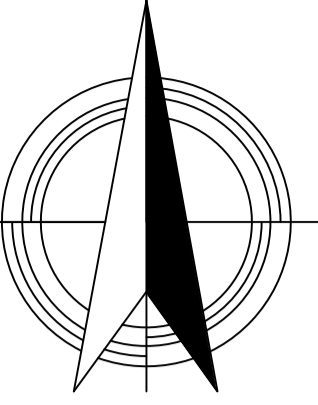
Datum = 10.00m

Datum = 10.00m

Legend

- BdB Bottom of Bank
- BT British Telecom
- CATV Cable Television
- CB Control Box
- CBF Closed Board Fence
- CBP Concrete Block Paving
- CL Cover Level
- CLF Chain Link Fence
- CPS Concrete Paving Slabs
- DC Drainage Channel
- DP Down Pipe
- ER Earth Rod
- FB Flowerbed
- FH Fire Hydrant
- FP Flag Pole
- G Gully
- GV Gas Valve
- IC Inspection Cover
- IRF Iron Railing Fence
- IL Invert Level
- KW Kerb Weir
- LP Lamp Post
- MH Manhole
- MKR Marker Post
- PRF Post & Rail Fence
- PS Pipe Size
- PWF Post and Wire Fence
- RE Rodding Eye
- RN Road Name
- RS Road Sign
- SY Stay Wire
- 0.34/8 Trunk(Dia)/Spread(Dia)/Height(Approx)
- ToB Top of Bank
- TP Telegraph Pole
- VP Vent Pipe
- WV Water Valve

- HL Window Head Level
- CL Window Cill Level
- d Head of Door Level
- +52.00m Ceiling / Soffit Level
- +50.00m Floor Level




Client
 Holland Green
 Masters Court
 Church Road
 Thame, Oxfordshire
 OX9 3FA

Project Description
 Sevenoaks
 High Street, Hampton

Sections
 Levelling
 All levels and coordinates relate to Ordnance
 Survey grid and datum.
 Scale
 1:50 @ A1
 Date of Survey
 June 2024

Drawing Number
 TG-24-1650-07



Total Geomatics Ltd
 7 Brunel Road
 Smeaton Close
 Aylesbury, Buckinghamshire
 HP19 8SU
 www.TotalGeomatics.co.uk
 mail@totalgeomatics.co.uk