



Existing Front Elevation



Existing Side Elevation

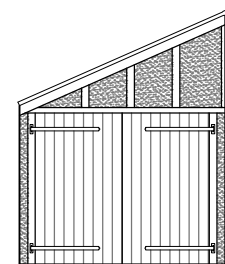


Existing Rear Elevation

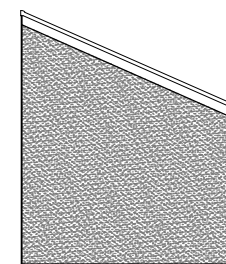


Existing Adjoining Side Elevation


01 Existing House Elevations




Existing Front Elevation



Existing Rear Elevation



Existing Side Elevation



Existing Adjoining Side Elevation

02 Existing Outbuilding Elevations

NOTES

Legal Info

- ©Macintosh Davies Ltd. Drawing not for construction. Do not scale from this drawing in either paper or digital form. Use written dimensions only. All dimensions are given in millimeters unless otherwise stated.
- All survey information by others. Check all dimensions on site. Site boundaries to be confirmed by client solicitors with reference to title deeds.
- This drawing is intended for use by the commissioning client only. Macintosh Davies Ltd do not assume any liability to any third party for the information herein.

REVISIONS

JOB TITLE

213 Mortlake Road,  
Richmond, TW9 4EW

DWG TITLE

Existing Elevations

DATE	BY	CHECKED BY	A2
02/09/24	EJD	RND	
DWG NO.	REV.	STATUS	
M142(02)003		Planning	

Macintosh Davies Ltd

Architects, consultants and designers

Studio A  
Quayside House,  
Chatham Maritime  
ME4 4QZ



01634 963 317

www.macintoshdaves.co.uk

1:100

