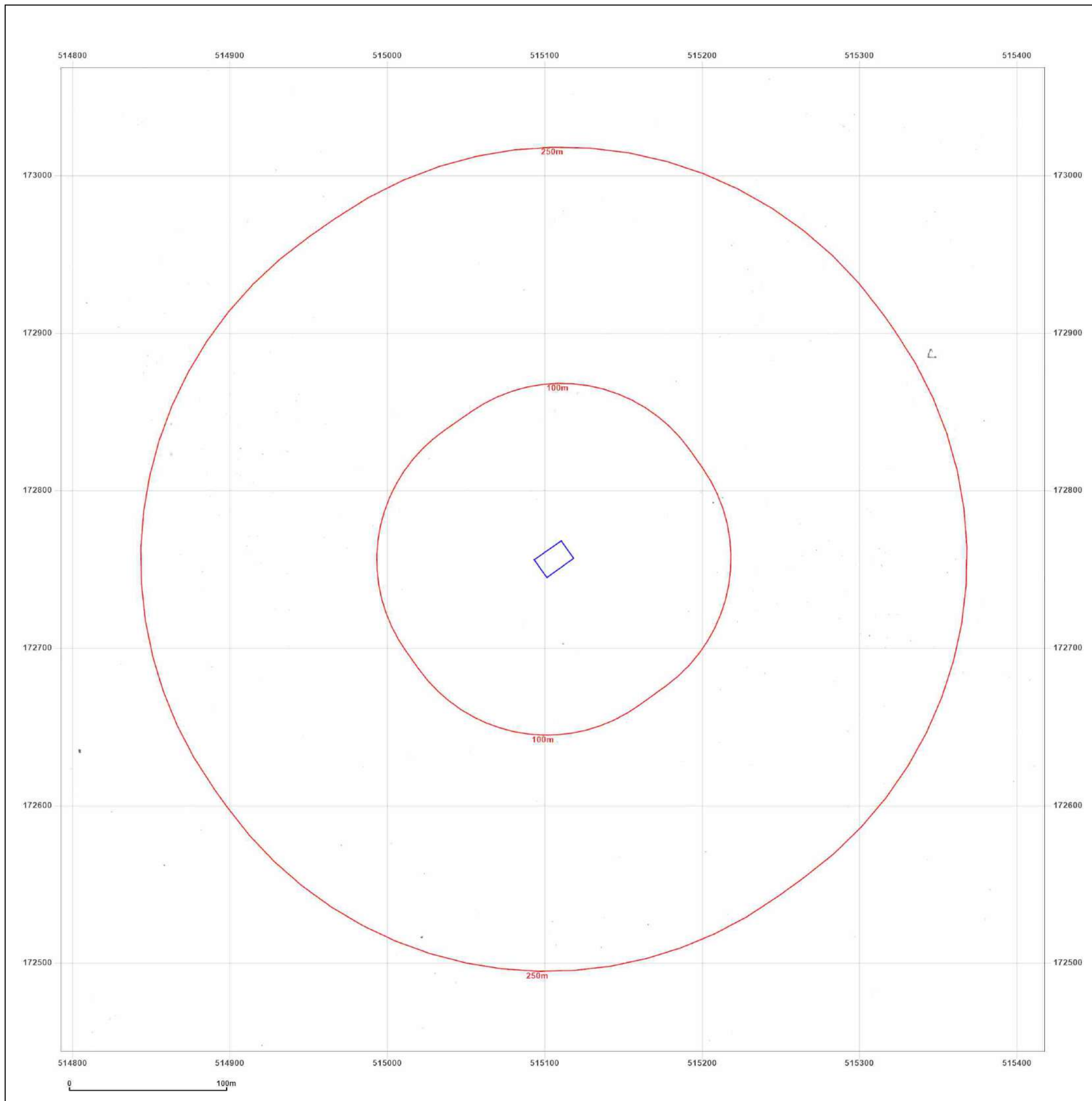


# APPENDIX C

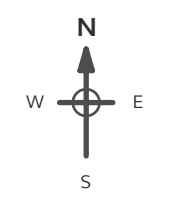



# EMAPSITE™

**Site Details:**  
unspecified

**Client Ref:** EMS\_967922\_1202781  
**Report Ref:** EMS-967922\_1228408  
**Grid Ref:** 515105, 172756

**Map Name:** County Series  
**Map date:** 1840  
**Scale:** 1:2,500  
**Printed at:** 1:2,500





Surveyed 1840  
 Revised 1840  
 Edition N/A  
 Copyright N/A  
 Levelled N/A

 Produced by Groundsure Insights  
[www.groundsure.com](http://www.groundsure.com)  
 Supplied by:  
[www.emapsite.com](http://www.emapsite.com)  
[sales@emapsite.com](mailto:sales@emapsite.com)



**Site Details:**

unspecified

**Client Ref:** EMS\_967922\_1202781  
**Report Ref:** EMS-967922\_1228408  
**Grid Ref:** 515105, 172756

**Map Name:** County Series

**Map date:** 1865

**Scale:** 1:2,500

**Printed at:** 1:2,500



Surveyed 1865  
 Revised 1865  
 Edition N/A  
 Copyright N/A  
 Levelled N/A



Produced by  
 Groundsure Insights  
[www.groundsure.com](http://www.groundsure.com)

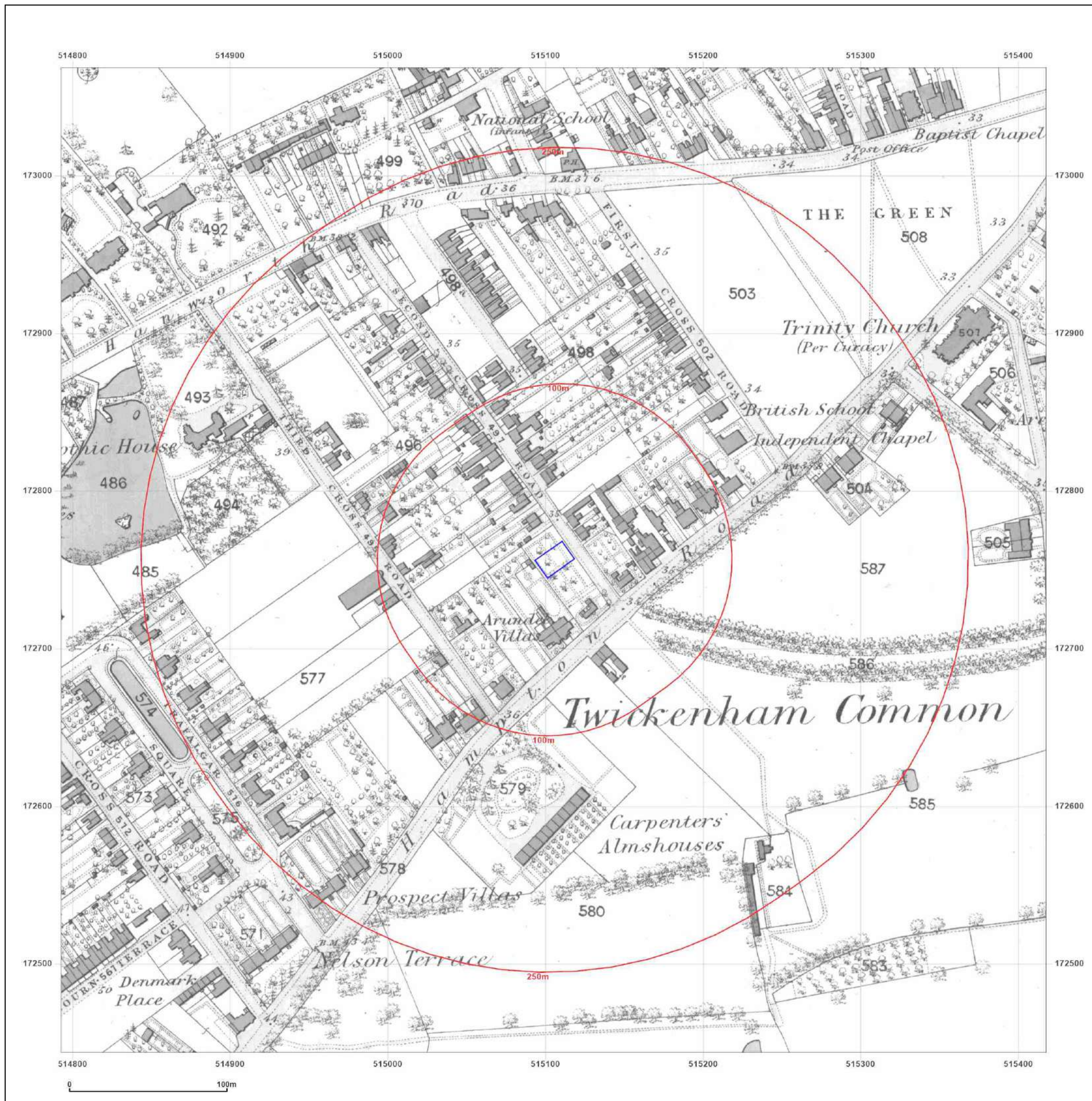


Supplied by:  
[www.emapsite.com](http://www.emapsite.com)  
[sales@emapsite.com](mailto:sales@emapsite.com)

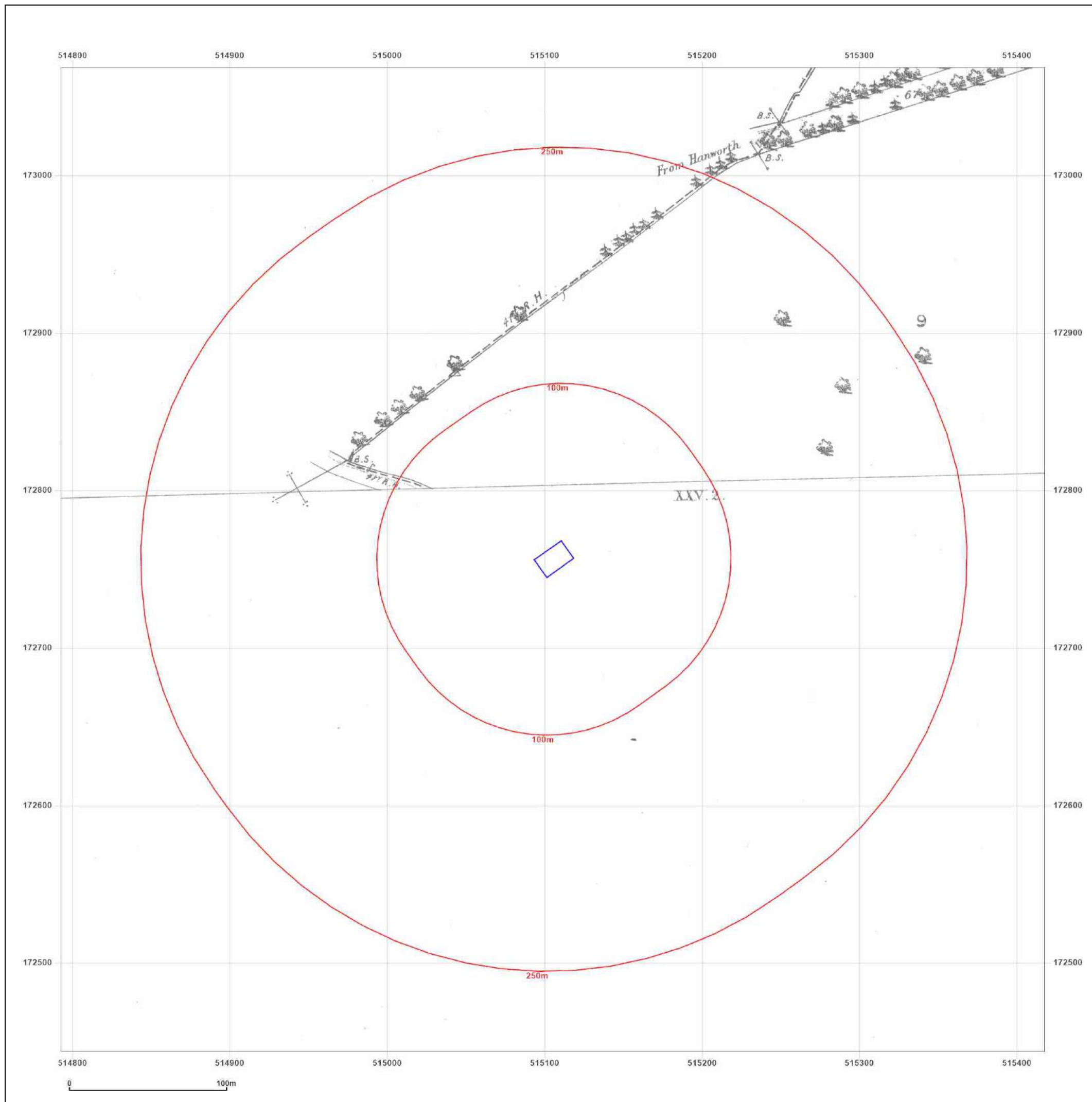
© Crown copyright and database rights 2024 Ordnance Survey 100035207

Production date: 29 August 2024

Map legend available at:  
[www.groundsure.com/sites/default/files/groundsure\\_legend.pdf](http://www.groundsure.com/sites/default/files/groundsure_legend.pdf)







# EMAPSITE™

**Site Details:**

unspecified

**Client Ref:** EMS\_967922\_1202781  
**Report Ref:** EMS-967922\_1228408  
**Grid Ref:** 515105, 172756

**Map Name:** County Series


**Map date:** 1865

**Scale:** 1:2,500

**Printed at:** 1:2,500



Surveyed 1865  
 Revised 1865  
 Edition N/A  
 Copyright N/A  
 Levelled N/A



Produced by  
 Groundsure Insights  
[www.groundsure.com](http://www.groundsure.com)

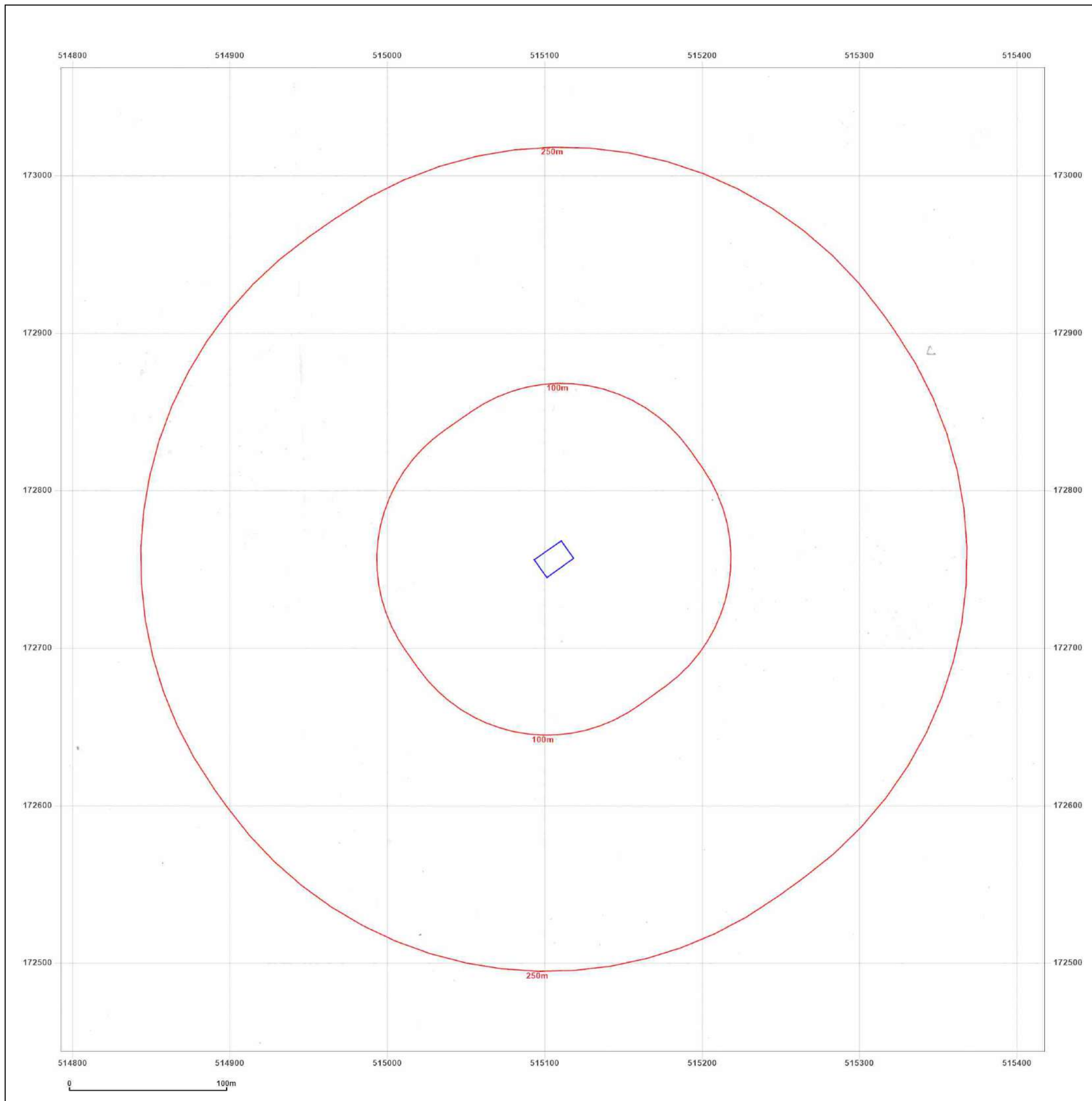


Supplied by:  
[www.emapsite.com](http://www.emapsite.com)  
[sales@emapsite.com](mailto:sales@emapsite.com)

© Crown copyright and database rights 2024 Ordnance Survey 100035207

Production date: 29 August 2024

Map legend available at:  
[www.groundsure.com/sites/default/files/groundsure\\_legend.pdf](http://www.groundsure.com/sites/default/files/groundsure_legend.pdf)



# EMAPSITE™

**Site Details:**

unspecified


**Client Ref:** EMS\_967922\_1202781  
**Report Ref:** EMS-967922\_1228408  
**Grid Ref:** 515105, 172756

**Map Name:** County Series

**Map date:** 1868

**Scale:** 1:2,500

**Printed at:** 1:2,500



Surveyed N/A  
 Revised N/A  
 Edition N/A  
 Copyright N/A  
 Levelled N/A



Produced by  
 Groundsure Insights  
[www.groundsure.com](http://www.groundsure.com)



Supplied by:  
[www.emapsite.com](http://www.emapsite.com)  
[sales@emapsite.com](mailto:sales@emapsite.com)

© Crown copyright and database rights 2024 Ordnance Survey 100035207

Production date: 29 August 2024

Map legend available at:  
[www.groundsure.com/sites/default/files/groundsure\\_legend.pdf](http://www.groundsure.com/sites/default/files/groundsure_legend.pdf)



**Site Details:**

unspecified

**Client Ref:** EMS\_967922\_1202781  
**Report Ref:** EMS-967922\_1228408  
**Grid Ref:** 515105, 172756

**Map Name:** 1056 Scale Town Plan


**Map date:** 1896

**Scale:** 1:1,056

**Printed at:** 1:1,056



Surveyed 1893  
Revised N/A  
Edition 1896  
Copyright N/A  
Levelled N/A



Surveyed 1893  
Revised N/A  
Edition 1896  
Copyright N/A  
Levelled N/A



Produced by  
Groundsure Insights  
[www.groundsure.com](http://www.groundsure.com)



Supplied by:  
[www.emapsite.com](http://www.emapsite.com)  
[sales@emapsite.com](mailto:sales@emapsite.com)

© Crown copyright and database rights 2024 Ordnance Survey 100035207

Production date: 29 August 2024

Map legend available at:  
[www.groundsure.com/sites/default/files/groundsure\\_legend.pdf](http://www.groundsure.com/sites/default/files/groundsure_legend.pdf)





**Site Details:**

unspecified

**Client Ref:** EMS\_967922\_1202781  
**Report Ref:** EMS-967922\_1228408  
**Grid Ref:** 515105, 172756

**Map Name:** County Series

**Map date:** 1896

**Scale:** 1:2,500

**Printed at:** 1:2,500



Surveyed 1896  
Revised 1896  
Edition N/A  
Copyright N/A  
Levelled N/A



Produced by  
Groundsure Insights  
[www.groundsure.com](http://www.groundsure.com)

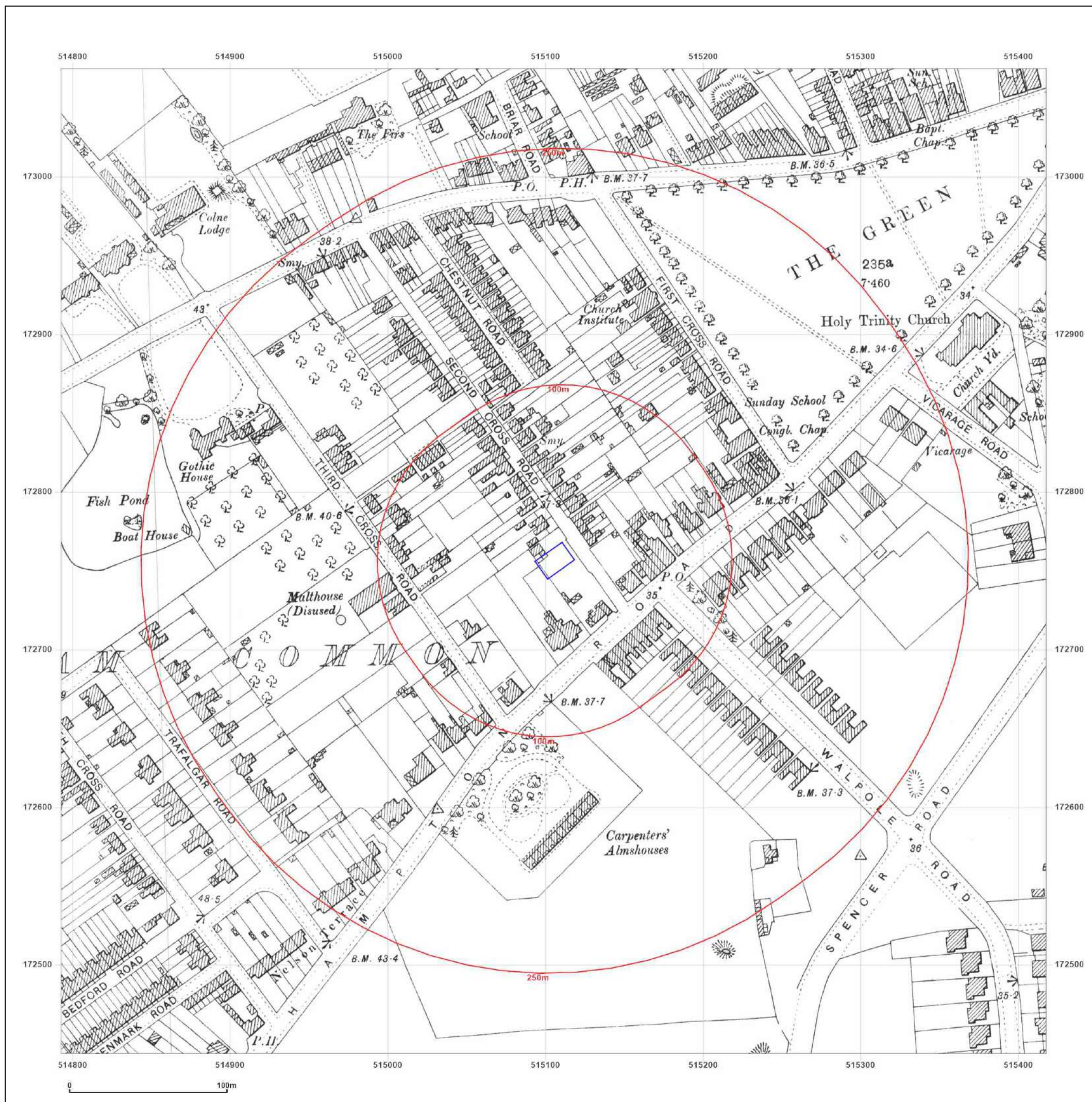


Supplied by:  
[www.emapsite.com](http://www.emapsite.com)  
[sales@emapsite.com](mailto:sales@emapsite.com)

© Crown copyright and database rights 2024 Ordnance Survey 100035207

Production date: 29 August 2024

Map legend available at:  
[www.groundsure.com/sites/default/files/groundsure\\_legend.pdf](http://www.groundsure.com/sites/default/files/groundsure_legend.pdf)





**Site Details:**

unspecified

**Client Ref:** EMS\_967922\_1202781  
**Report Ref:** EMS-967922\_1228408  
**Grid Ref:** 515105, 172756

**Map Name:** County Series

**Map date:** 1898

**Scale:** 1:2,500

**Printed at:** 1:2,500



Surveyed 1898  
Revised 1898  
Edition N/A  
Copyright N/A  
Levelled N/A



Produced by  
Groundsure Insights  
[www.groundsure.com](http://www.groundsure.com)

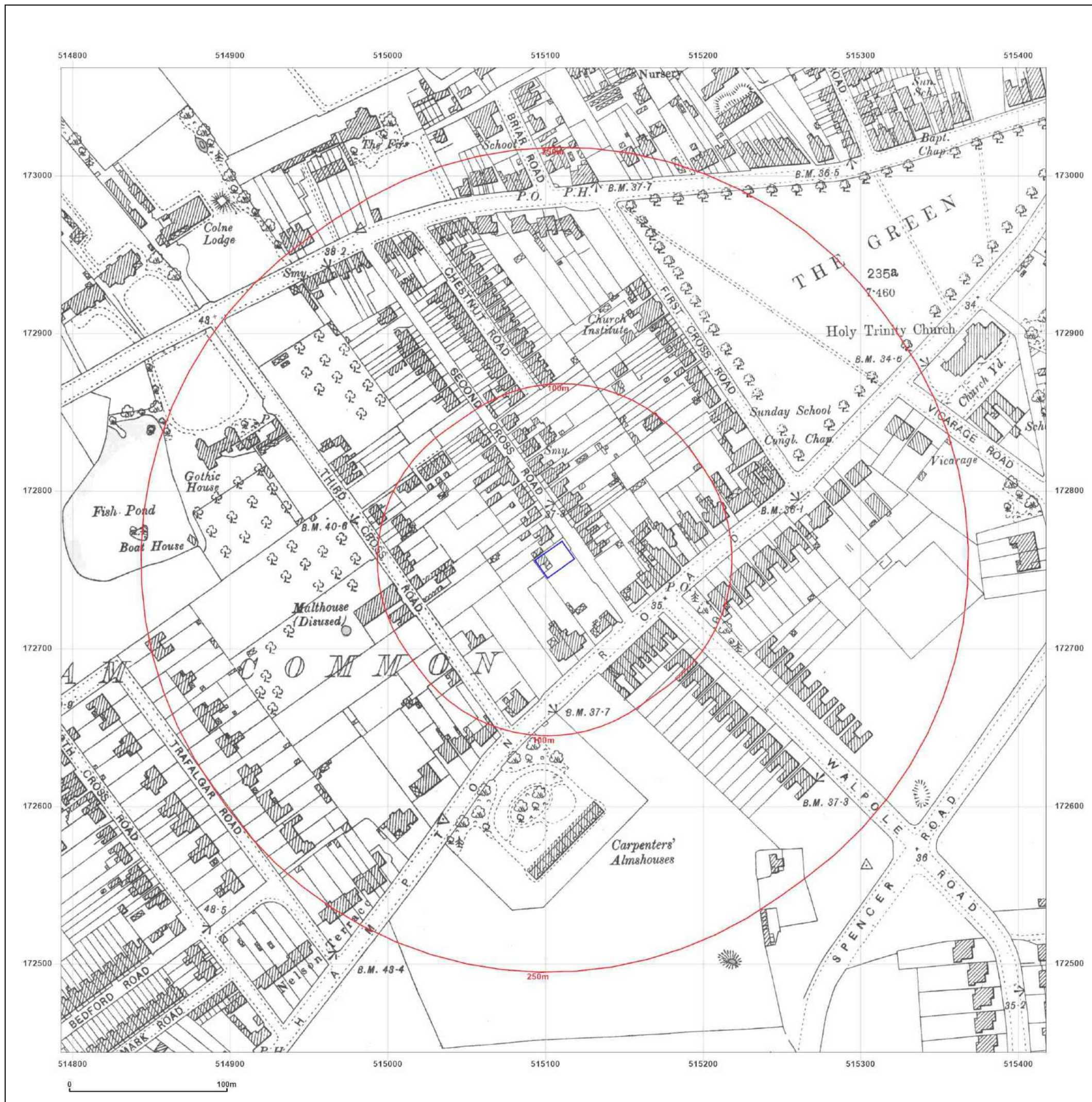


Supplied by:  
[www.emapsite.com](http://www.emapsite.com)  
[sales@emapsite.com](mailto:sales@emapsite.com)

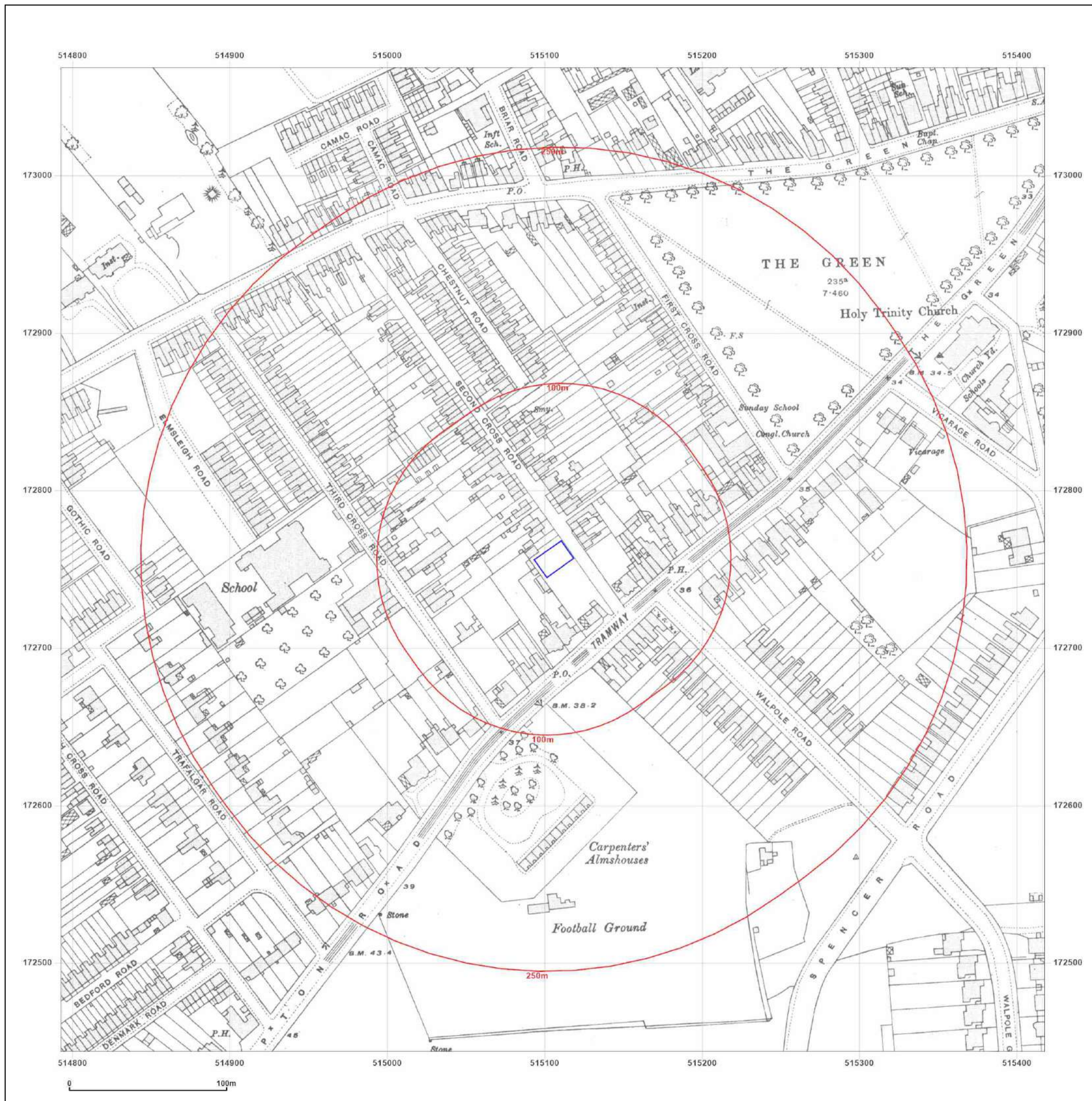
© Crown copyright and database rights 2024 Ordnance Survey 100035207

Production date: 29 August 2024

Map legend available at:  
[www.groundsure.com/sites/default/files/groundsure\\_legend.pdf](http://www.groundsure.com/sites/default/files/groundsure_legend.pdf)





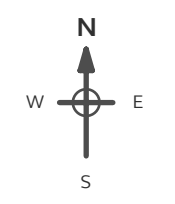


# EMAPSITE™

**Site Details:**  
unspecified

**Client Ref:** EMS\_967922\_1202781  
**Report Ref:** EMS-967922\_1228408  
**Grid Ref:** 515105, 172756

**Map Name:** County Series  
**Map date:** 1915  
**Scale:** 1:2,500  
**Printed at:** 1:2,500

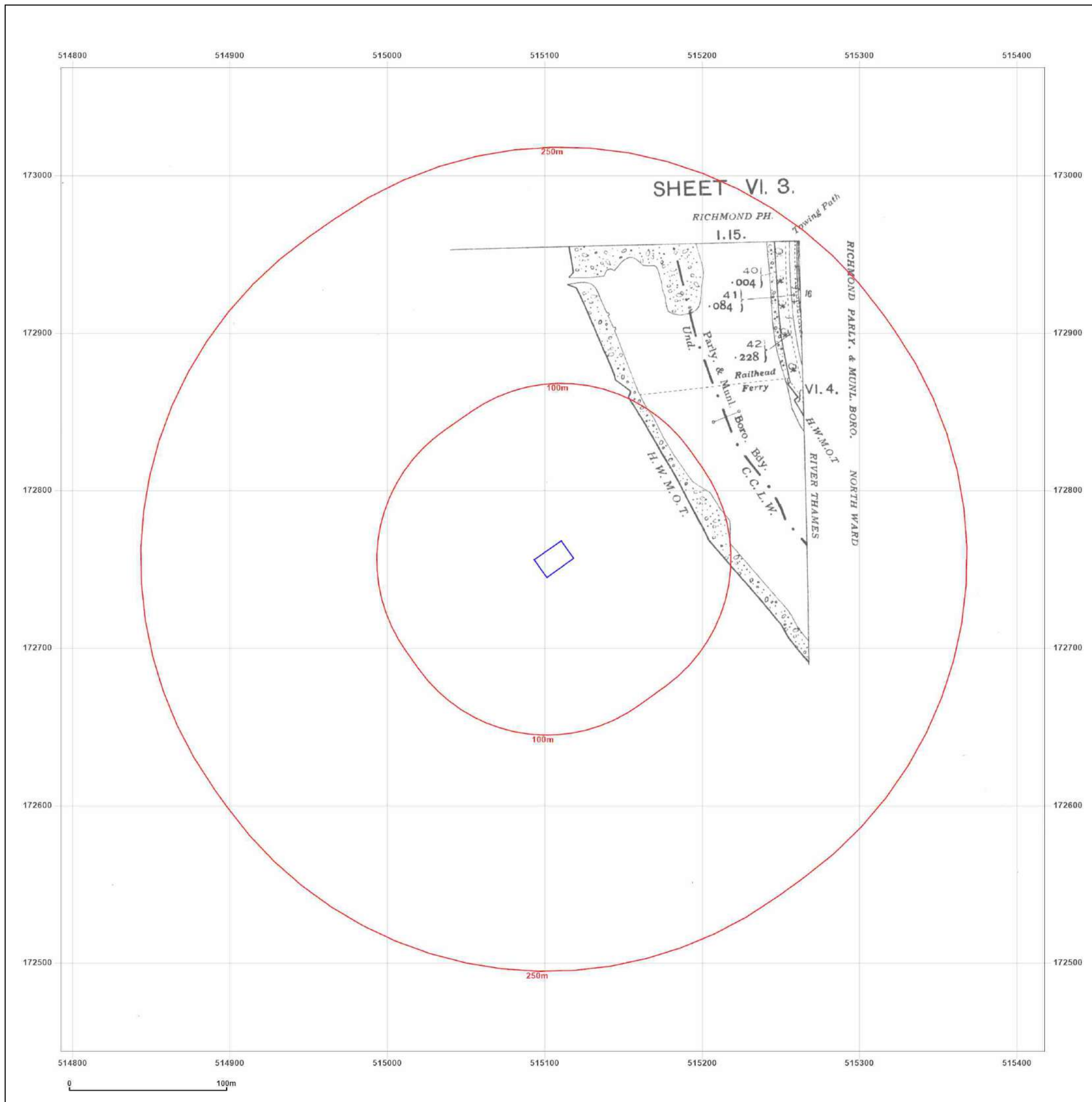


Surveyed 1915  
 Revised 1915  
 Edition N/A  
 Copyright N/A  
 Levelled N/A

 Produced by Groundsure Insights [www.groundsure.com](http://www.groundsure.com)

 Supplied by: [www.emapsite.com](http://www.emapsite.com)  
[sales@emapsite.com](mailto:sales@emapsite.com)





**Site Details:**

unspecified


**Client Ref:** EMS\_967922\_1202781  
**Report Ref:** EMS-967922\_1228408  
**Grid Ref:** 515105, 172756

**Map Name:** County Series

**Map date:** 1933

**Scale:** 1:2,500

**Printed at:** 1:2,500



Surveyed 1933  
 Revised 1933  
 Edition N/A  
 Copyright N/A  
 Levelled N/A



Produced by  
 Groundsure Insights  
[www.groundsure.com](http://www.groundsure.com)



Supplied by:  
[www.emapsite.com](http://www.emapsite.com)  
[sales@emapsite.com](mailto:sales@emapsite.com)

© Crown copyright and database rights 2024 Ordnance Survey 100035207

Production date: 29 August 2024

Map legend available at:  
[www.groundsure.com/sites/default/files/groundsure\\_legend.pdf](http://www.groundsure.com/sites/default/files/groundsure_legend.pdf)



### Site Details:

unspecified

**Client Ref:** EMS\_967922\_1202781  
**Report Ref:** EMS-967922\_1228408  
**Grid Ref:** 515105, 172756

**Map Name:** County Series

**Map date:** 1934

**Scale:** 1:2,500

**Printed at:** 1:2,500



Surveyed 1934  
Revised 1934  
Edition N/A  
Copyright N/A  
Levelled N/A



Produced by  
Groundsure Insights  
[www.groundsure.com](http://www.groundsure.com)

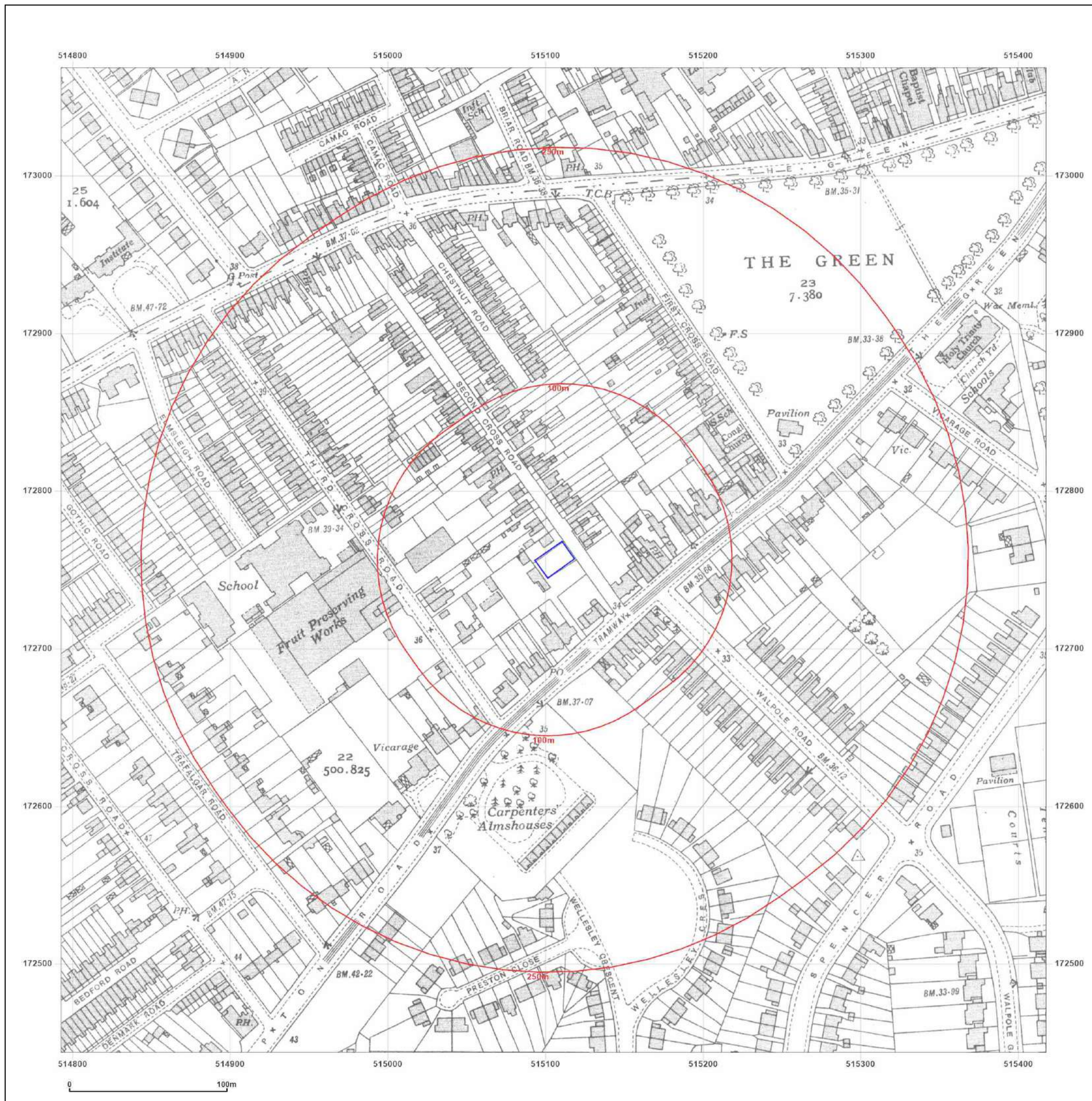


Supplied by:  
[www.emapsite.com](http://www.emapsite.com)  
[sales@emapsite.com](mailto:sales@emapsite.com)

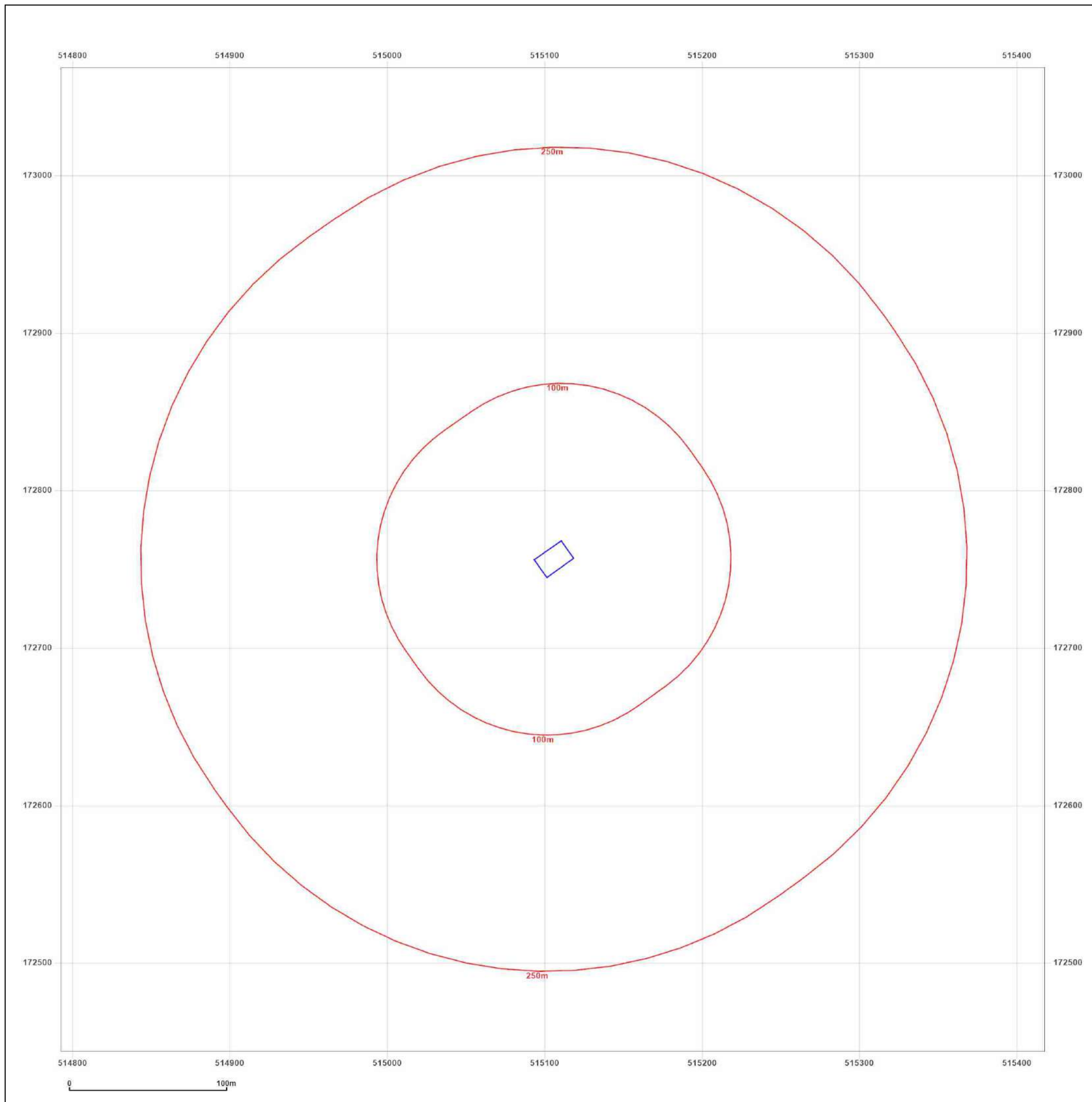
© Crown copyright and database rights 2024 Ordnance Survey 100035207

Production date: 29 August 2024

Map legend available at:  
[www.groundsure.com/sites/default/files/groundsure\\_legend.pdf](http://www.groundsure.com/sites/default/files/groundsure_legend.pdf)







# EMAPSITE™

**Site Details:**

unspecified

**Client Ref:** EMS\_967922\_1202781  
**Report Ref:** EMS-967922\_1228408  
**Grid Ref:** 515105, 172756

**Map Name:** County Series


**Map date:** 1935

**Scale:** 1:2,500

**Printed at:** 1:2,500



Surveyed 1935  
 Revised 1935  
 Edition N/A  
 Copyright N/A  
 Levelled N/A



Produced by  
 Groundsure Insights  
[www.groundsure.com](http://www.groundsure.com)



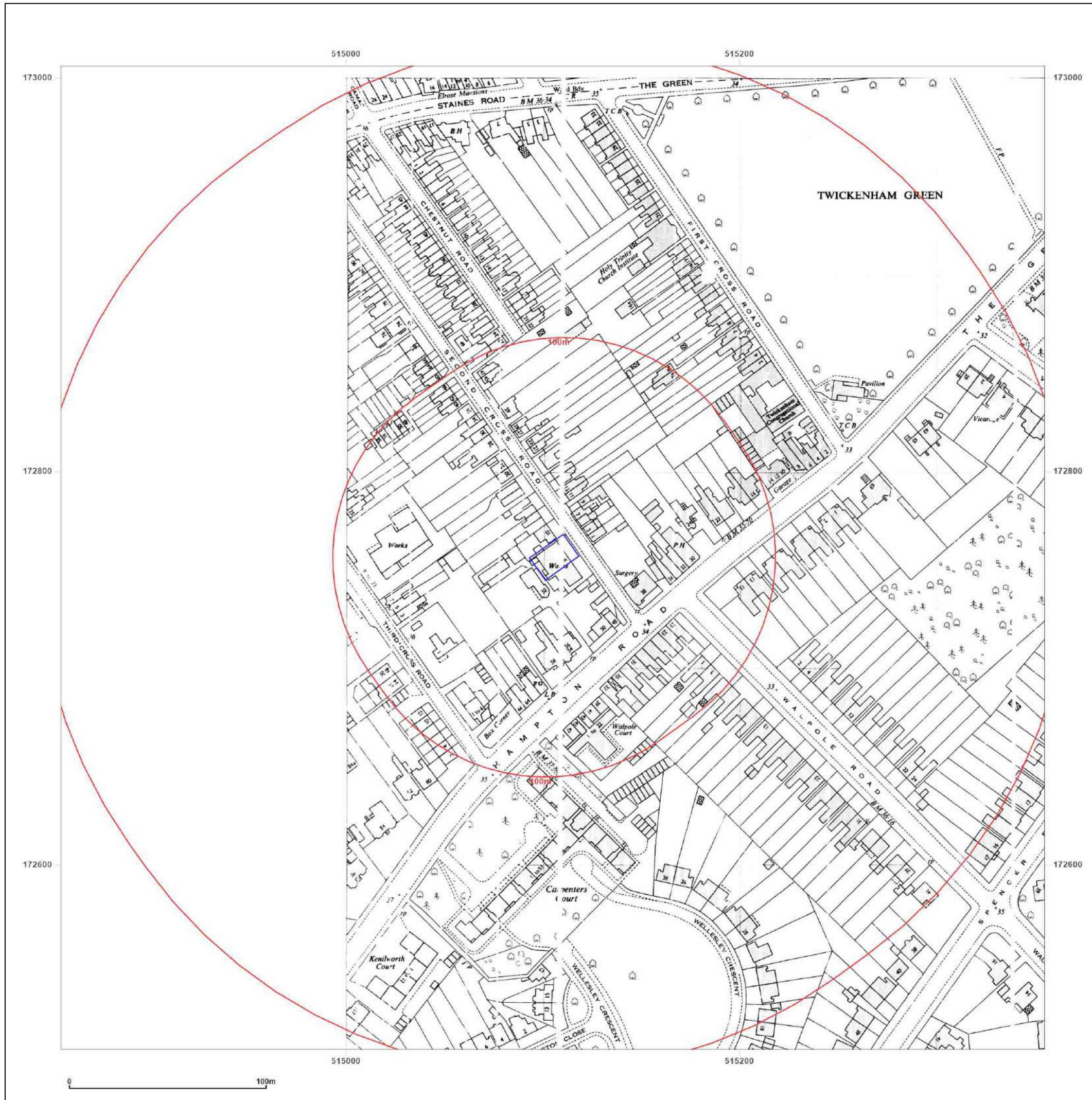
Supplied by:  
[www.emapsite.com](http://www.emapsite.com)  
[sales@emapsite.com](mailto:sales@emapsite.com)

© Crown copyright and database rights 2024 Ordnance Survey 100035207

Production date: 29 August 2024

Map legend available at:  
[www.groundsure.com/sites/default/files/groundsure\\_legend.pdf](http://www.groundsure.com/sites/default/files/groundsure_legend.pdf)





# EMAPSITE™

**Site Details:**

unspecified

**Client Ref:** EMS\_967922\_1202781  
**Report Ref:** EMS-967922\_1228408  
**Grid Ref:** 515105, 172756

**Map Name:** National Grid

**Map date:** 1959

**Scale:** 1:1,250

**Printed at:** 1:2,000



Surveyed N/A  
 Revised N/A  
 Edition N/A  
 Copyright N/A  
 Levelled N/A



Produced by  
 Groundsure Insights  
[www.groundsure.com](http://www.groundsure.com)



Supplied by:  
[www.emapsite.com](http://www.emapsite.com)  
[sales@emapsite.com](mailto:sales@emapsite.com)

© Crown copyright and database rights 2024 Ordnance Survey 100035207

Production date: 29 August 2024

Map legend available at:  
[www.groundsure.com/sites/default/files/groundsure\\_legend.pdf](http://www.groundsure.com/sites/default/files/groundsure_legend.pdf)



**Site Details:**

unspecified

**Client Ref:** EMS\_967922\_1202781  
**Report Ref:** EMS-967922\_1228408  
**Grid Ref:** 515105, 172756

**Map Name:** National Grid

**Map date:** 1959-1961

**Scale:** 1:1,250

**Printed at:** 1:2,000



Surveyed 1960  
 Revised 1960  
 Edition N/A  
 Copyright 1961  
 Levelled 1957

Surveyed 1960  
 Revised 1960  
 Edition N/A  
 Copyright 1961  
 Levelled 1957

Surveyed 1960  
 Revised 1960  
 Edition N/A  
 Copyright 1961  
 Levelled 1957

Surveyed 1959  
 Revised 1959  
 Edition N/A  
 Copyright 1959  
 Levelled 1957



Produced by  
 Groundsure Insights  
[www.groundsure.com](http://www.groundsure.com)



Supplied by:  
[www.emapsite.com](http://www.emapsite.com)  
[sales@emapsite.com](mailto:sales@emapsite.com)

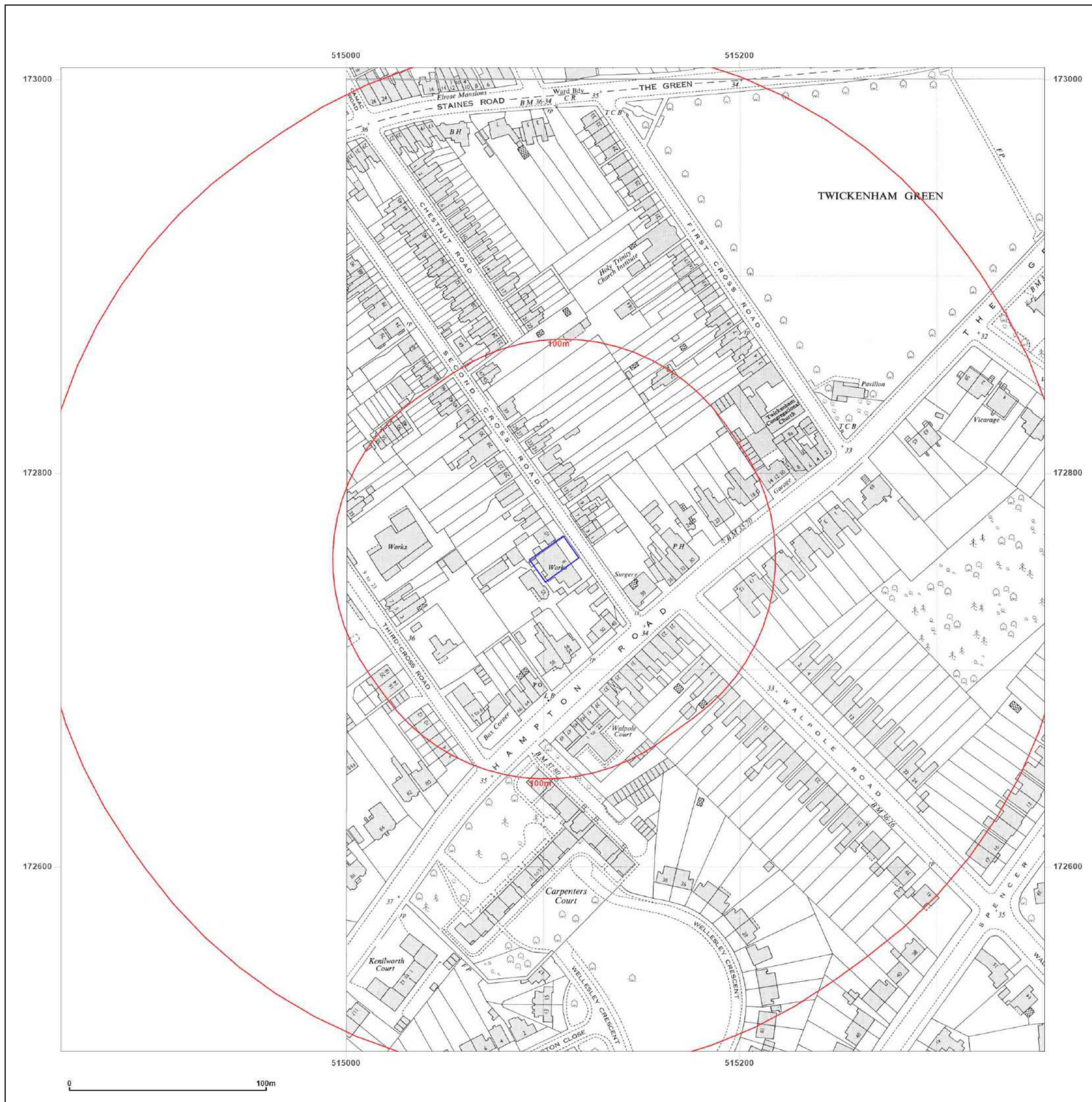
© Crown copyright and database rights 2024 Ordnance Survey 100035207

Production date: 29 August 2024

Map legend available at:  
[www.groundsure.com/sites/default/files/groundsure\\_legend.pdf](http://www.groundsure.com/sites/default/files/groundsure_legend.pdf)







# EMAPSITE™

**Site Details:**

unspecified

**Client Ref:** EMS\_967922\_1202781  
**Report Ref:** EMS-967922\_1228408  
**Grid Ref:** 515105, 172756

**Map Name:** National Grid

**Map date:** 1959-1961

**Scale:** 1:1,250

**Printed at:** 1:2,000



Surveyed 1960  
 Revised 1960  
 Edition N/A  
 Copyright 1961  
 Levelled 1957

Surveyed 1959  
 Revised 1959  
 Edition N/A  
 Copyright 1959  
 Levelled 1957



Produced by  
 Groundsure Insights  
[www.groundsure.com](http://www.groundsure.com)



Supplied by:  
[www.emapsite.com](http://www.emapsite.com)  
[sales@emapsite.com](mailto:sales@emapsite.com)

© Crown copyright and database rights 2024 Ordnance Survey 100035207

Production date: 29 August 2024

Map legend available at:  
[www.groundsure.com/sites/default/files/groundsure\\_legend.pdf](http://www.groundsure.com/sites/default/files/groundsure_legend.pdf)



# EMAPSITE™

### Site Details:

unspecified

**Client Ref:** EMS\_967922\_1202781  
**Report Ref:** EMS-967922\_1228408  
**Grid Ref:** 515105, 172756

**Map Name:** National Grid

**Map date:** 1961-1962

**Scale:** 1:2,500

**Printed at:** 1:2,500



Surveyed N/A  
Revised N/A  
Edition N/A  
Copyright N/A  
Levelled N/A

Surveyed N/A  
Revised N/A  
Edition N/A  
Copyright N/A  
Levelled N/A

Surveyed 1960  
Revised 1960  
Edition 1961  
Copyright 1961  
Levelled 1957



Produced by  
Groundsure Insights  
[www.groundsure.com](http://www.groundsure.com)

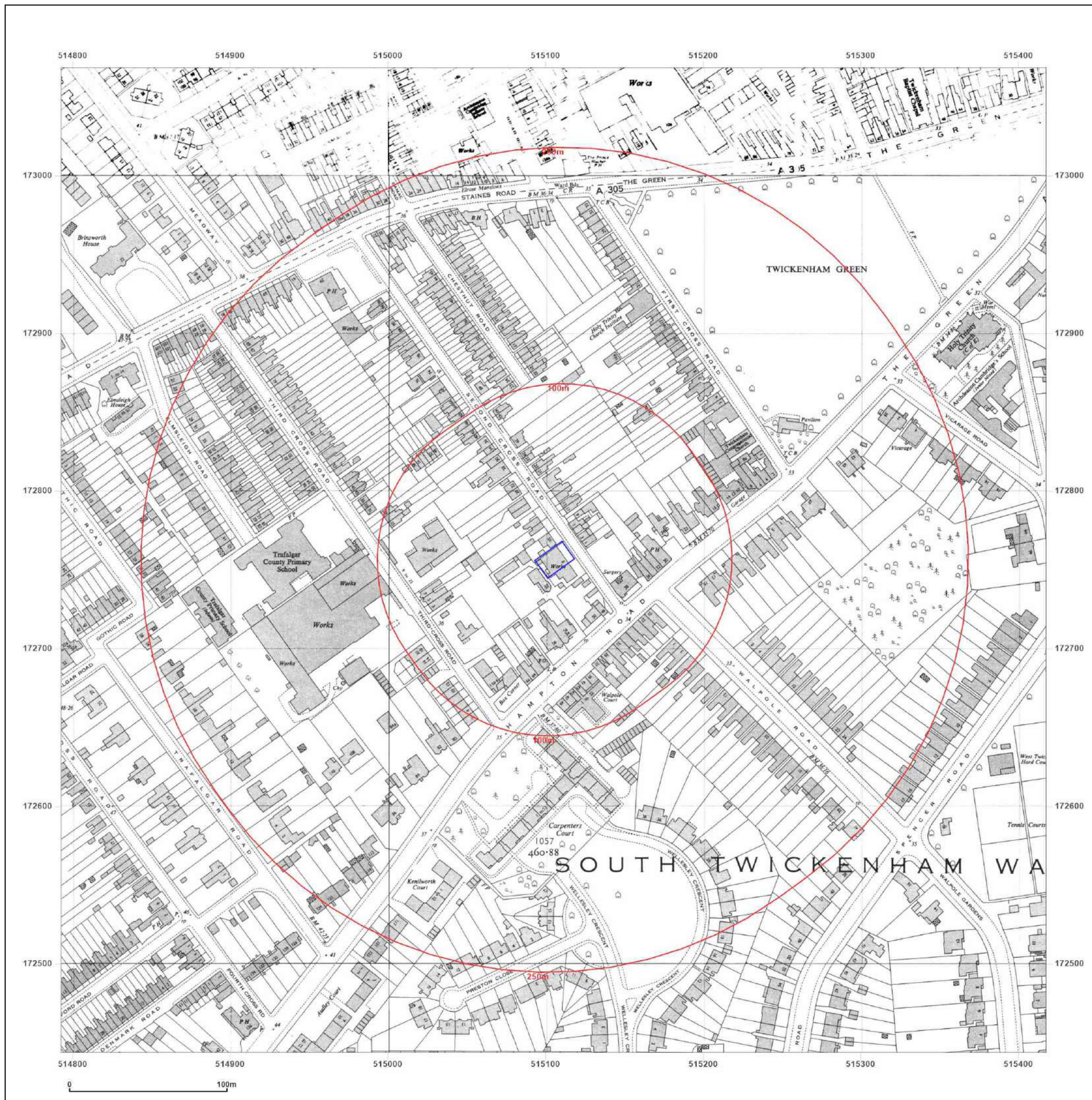


Supplied by:  
[www.emapsite.com](http://www.emapsite.com)  
[sales@emapsite.com](mailto:sales@emapsite.com)

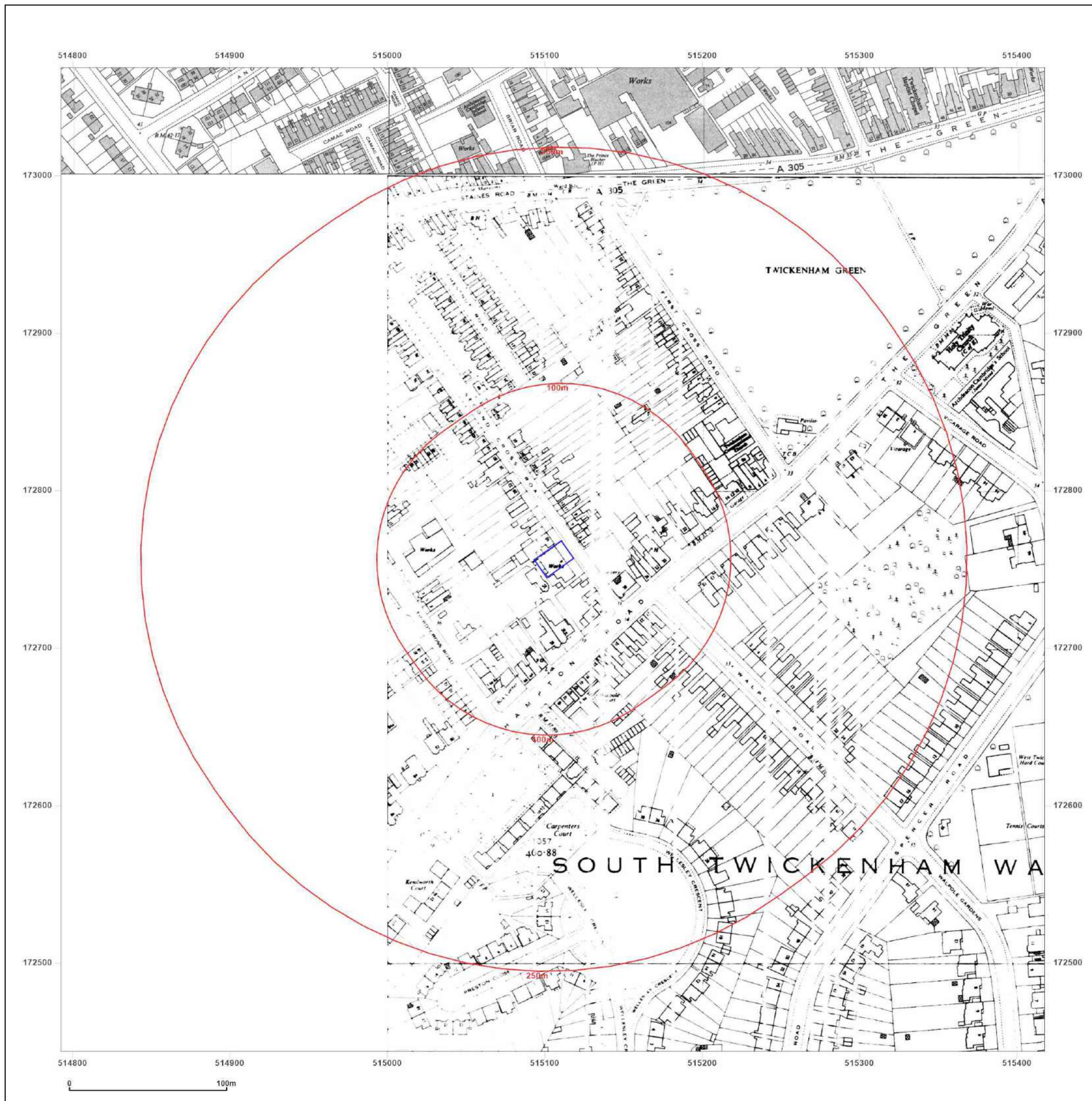
© Crown copyright and database rights 2024 Ordnance Survey 100035207

Production date: 29 August 2024

Map legend available at:  
[www.groundsure.com/sites/default/files/groundsure\\_legend.pdf](http://www.groundsure.com/sites/default/files/groundsure_legend.pdf)







# EMAPSITE™

**Site Details:**

unspecified

**Client Ref:** EMS\_967922\_1202781  
**Report Ref:** EMS-967922\_1228408  
**Grid Ref:** 515105, 172756

**Map Name:** National Grid


**Map date:** 1961-1962

**Scale:** 1:2,500

**Printed at:** 1:2,500



Surveyed 1960  
 Revised 1960  
 Edition 1962  
 Copyright 1962  
 Levelled 1957



Surveyed N/A  
 Revised N/A  
 Edition 1961  
 Copyright 1961  
 Levelled 1957



Produced by  
 Groundsure Insights  
[www.groundsure.com](http://www.groundsure.com)



Supplied by:  
[www.emapsite.com](http://www.emapsite.com)  
[sales@emapsite.com](mailto:sales@emapsite.com)

© Crown copyright and database rights 2024 Ordnance Survey 100035207

Production date: 29 August 2024

Map legend available at:  
[www.groundsure.com/sites/default/files/groundsure\\_legend.pdf](http://www.groundsure.com/sites/default/files/groundsure_legend.pdf)



# EMAPSITE™

### Site Details:

unspecified

**Client Ref:** EMS\_967922\_1202781  
**Report Ref:** EMS-967922\_1228408  
**Grid Ref:** 515105, 172756

**Map Name:** National Grid

**Map date:** 1973

**Scale:** 1:1,250

**Printed at:** 1:2,000



Surveyed N/A  
Revised N/A  
Edition N/A  
Copyright 1973  
Levelled N/A

Surveyed N/A  
Revised N/A  
Edition N/A  
Copyright 1973  
Levelled N/A

Surveyed N/A  
Revised N/A  
Edition N/A  
Copyright N/A  
Levelled N/A

Surveyed 1959  
Revised 1972  
Edition N/A  
Copyright 1973  
Levelled 1957



Produced by  
Groundsure Insights  
[www.groundsure.com](http://www.groundsure.com)



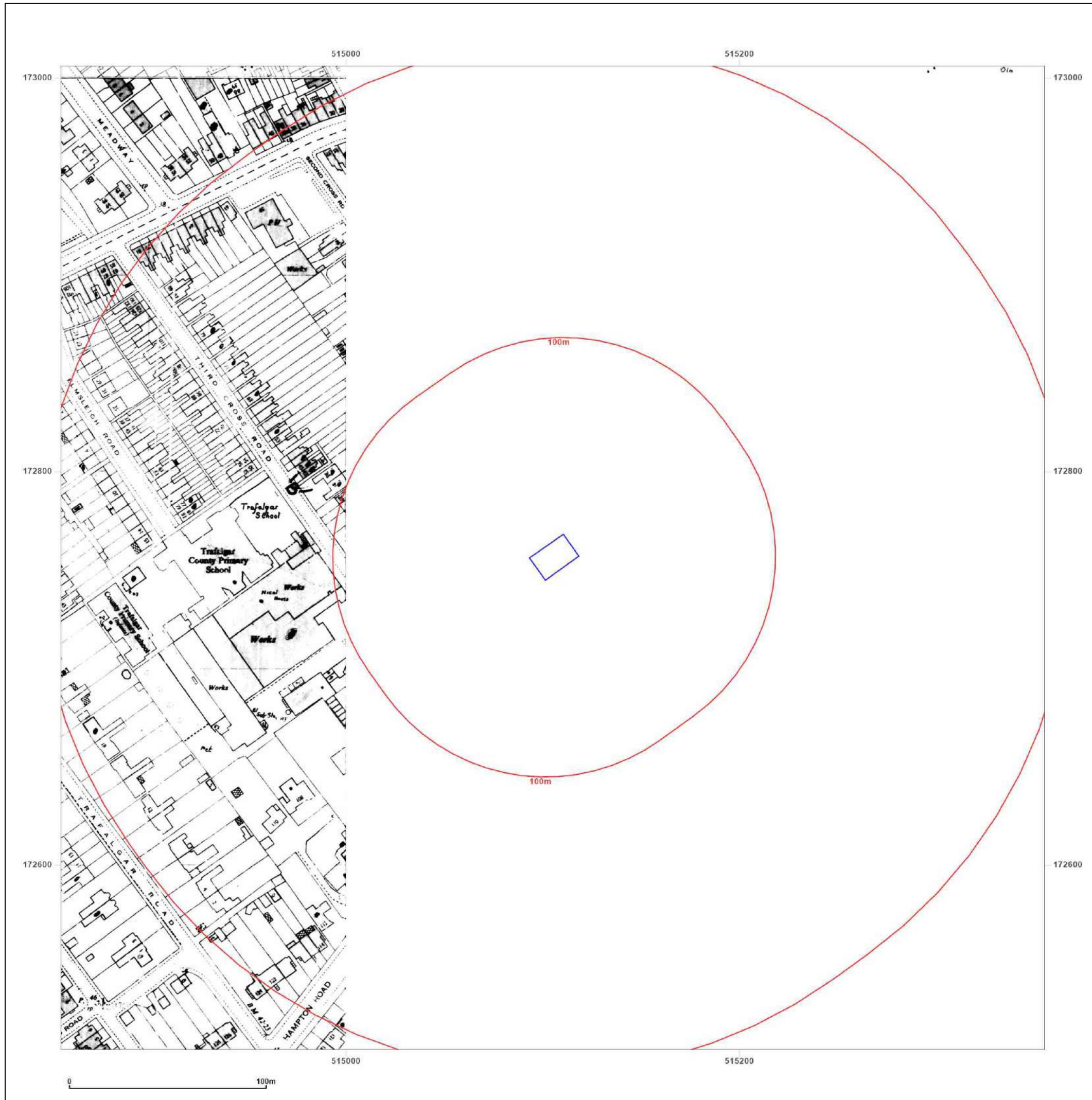
Supplied by:  
[www.emapsite.com](http://www.emapsite.com)  
[sales@emapsite.com](mailto:sales@emapsite.com)

© Crown copyright and database rights 2024 Ordnance Survey 100035207

Production date: 29 August 2024

Map legend available at:  
[www.groundsure.com/sites/default/files/groundsure\\_legend.pdf](http://www.groundsure.com/sites/default/files/groundsure_legend.pdf)





# EMAPSITE™

**Site Details:**

unspecified

**Client Ref:** EMS\_967922\_1202781  
**Report Ref:** EMS-967922\_1228408  
**Grid Ref:** 515105, 172756

**Map Name:** National Grid

**Map date:** 1977-1980

**Scale:** 1:1,250


**Printed at:** 1:2,000



Surveyed N/A  
 Revised N/A  
 Edition N/A  
 Copyright 1980  
 Levelled 1957

Surveyed N/A  
 Revised N/A  
 Edition N/A  
 Copyright N/A  
 Levelled N/A

Surveyed N/A  
 Revised N/A  
 Edition N/A  
 Copyright N/A  
 Levelled N/A



Produced by  
 Groundsure Insights  
[www.groundsure.com](http://www.groundsure.com)



Supplied by:  
[www.emapsite.com](http://www.emapsite.com)  
[sales@emapsite.com](mailto:sales@emapsite.com)

© Crown copyright and database rights 2024 Ordnance Survey 100035207

Production date: 29 August 2024

Map legend available at:  
[www.groundsure.com/sites/default/files/groundsure\\_legend.pdf](http://www.groundsure.com/sites/default/files/groundsure_legend.pdf)



# EMAPSITE™

**Site Details:**

unspecified

**Client Ref:** EMS\_967922\_1202781  
**Report Ref:** EMS-967922\_1228408  
**Grid Ref:** 515105, 172756

**Map Name:** National Grid

**Map date:** 1978-1983

**Scale:** 1:1,250

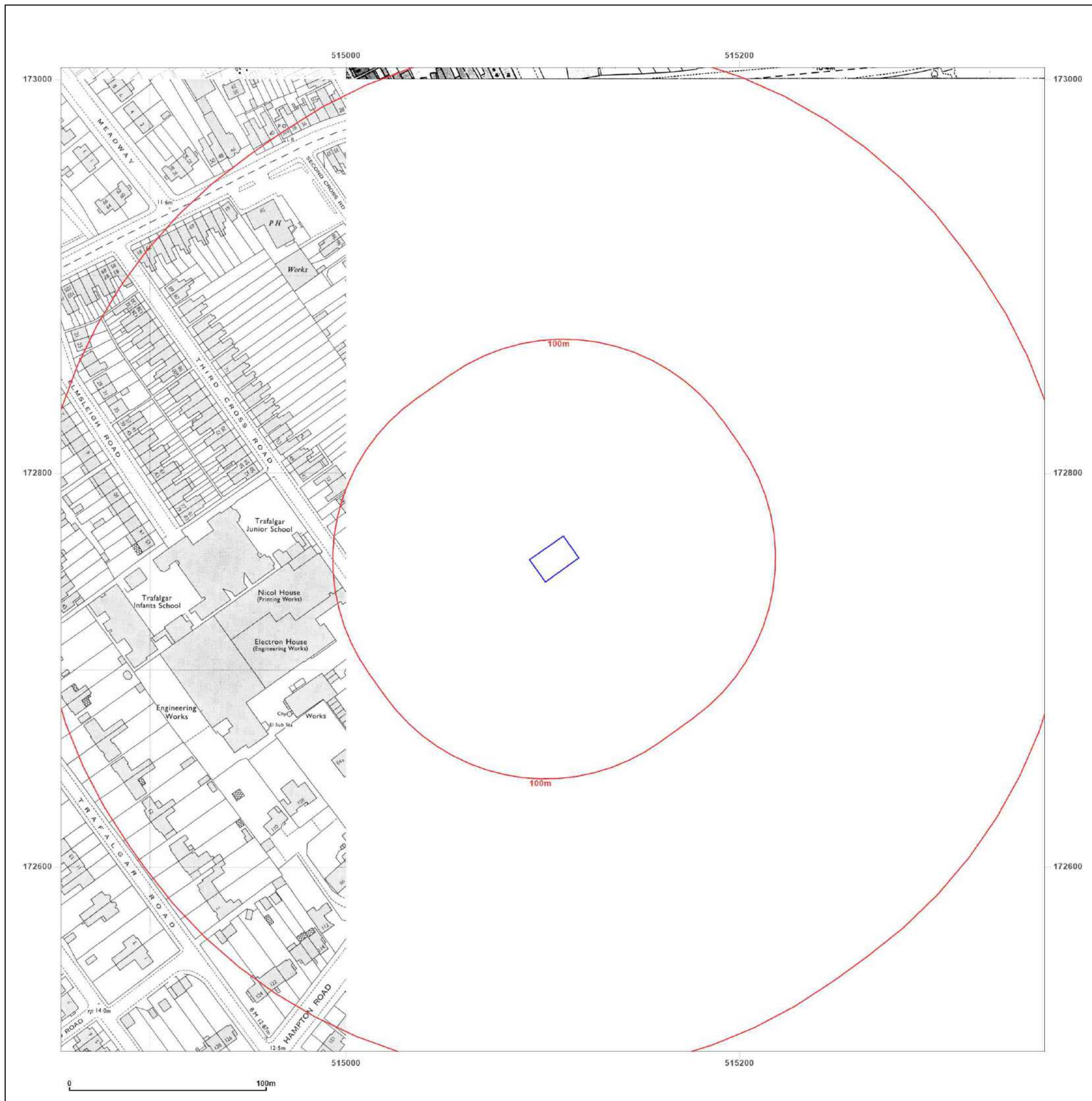

**Printed at:** 1:2,000



Surveyed N/A  
 Revised N/A  
 Edition N/A  
 Copyright 1983  
 Levelled 1957

Surveyed 1979  
 Revised 1979  
 Edition N/A  
 Copyright 1979  
 Levelled N/A

Surveyed 1960  
 Revised 1977  
 Edition N/A  
 Copyright 1978  
 Levelled 1957



Produced by  
 Groundsure Insights  
[www.groundsure.com](http://www.groundsure.com)



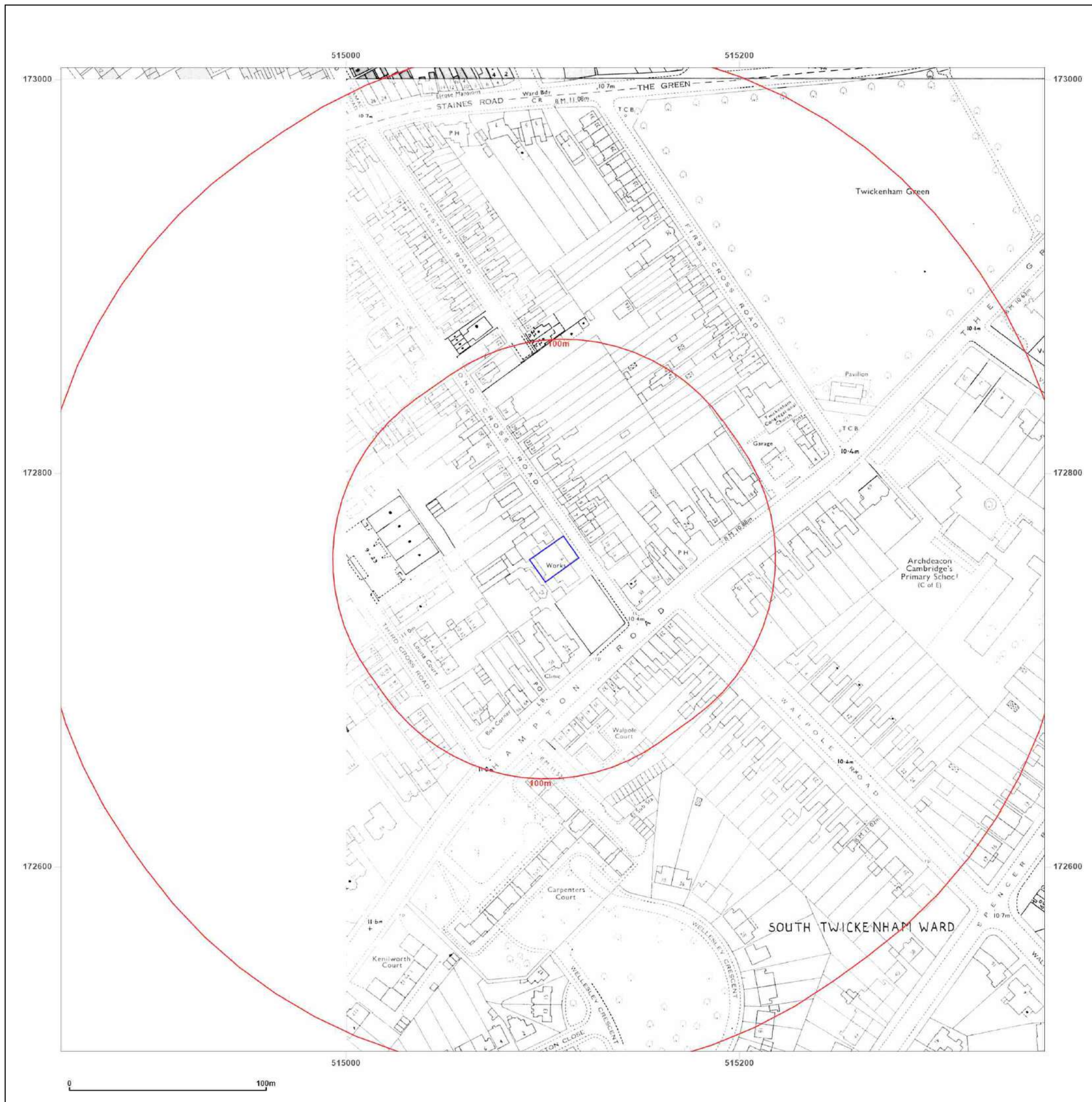
Supplied by:  
[www.emapsite.com](http://www.emapsite.com)  
[sales@emapsite.com](mailto:sales@emapsite.com)

© Crown copyright and database rights 2024 Ordnance Survey 100035207

Production date: 29 August 2024

Map legend available at:  
[www.groundsure.com/sites/default/files/groundsure\\_legend.pdf](http://www.groundsure.com/sites/default/files/groundsure_legend.pdf)





# EMAPSITE™

**Site Details:**

unspecified

**Client Ref:** EMS\_967922\_1202781  
**Report Ref:** EMS-967922\_1228408  
**Grid Ref:** 515105, 172756

**Map Name:** National Grid

**Map date:** 1985-1988

**Scale:** 1:1,250

**Printed at:** 1:2,000



Surveyed 1960  
 Revised 1985  
 Edition N/A  
 Copyright 1987  
 Levelled 1957

Surveyed 1957  
 Revised 1988  
 Edition N/A  
 Copyright 1988  
 Levelled 1957

Surveyed 1957  
 Revised 1985  
 Edition N/A  
 Copyright 1985  
 Levelled 1957



Produced by  
 Groundsure Insights  
[www.groundsure.com](http://www.groundsure.com)



Supplied by:  
[www.emapsite.com](http://www.emapsite.com)  
[sales@emapsite.com](mailto:sales@emapsite.com)

© Crown copyright and database rights 2024 Ordnance Survey 100035207

Production date: 29 August 2024

Map legend available at:  
[www.groundsure.com/sites/default/files/groundsure\\_legend.pdf](http://www.groundsure.com/sites/default/files/groundsure_legend.pdf)



# EMAPSITE™

### Site Details:

unspecified

**Client Ref:** EMS\_967922\_1202781  
**Report Ref:** EMS-967922\_1228408  
**Grid Ref:** 515105, 172756

**Map Name:** National Grid

**Map date:** 1991

**Scale:** 1:1,250

**Printed at:** 1:2,000

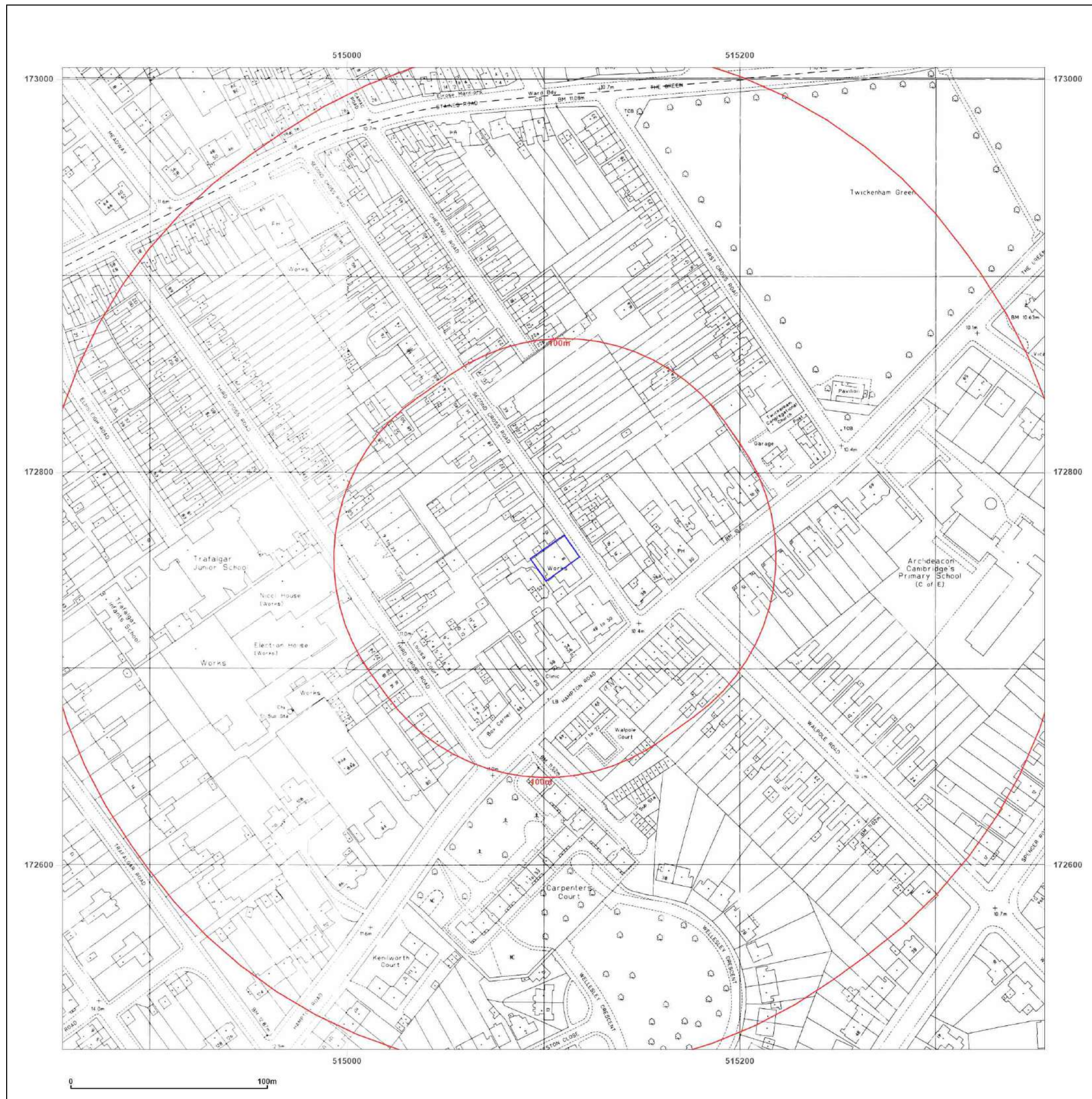


Surveyed N/A  
Revised N/A  
Edition N/A  
Copyright 1991  
Levelled N/A

Surveyed N/A  
Revised N/A  
Edition N/A  
Copyright 1991  
Levelled N/A

Surveyed N/A  
Revised N/A  
Edition N/A  
Copyright 1991  
Levelled N/A

Surveyed N/A  
Revised N/A  
Edition N/A  
Copyright 1991  
Levelled N/A



Produced by  
Groundsure Insights  
[www.groundsure.com](http://www.groundsure.com)



Supplied by:  
[www.emapsite.com](http://www.emapsite.com)  
[sales@emapsite.com](mailto:sales@emapsite.com)

© Crown copyright and database rights 2024 Ordnance Survey 100035207

Production date: 29 August 2024

Map legend available at:  
[www.groundsure.com/sites/default/files/groundsure\\_legend.pdf](http://www.groundsure.com/sites/default/files/groundsure_legend.pdf)



# EMAPSITE™

### Site Details:

unspecified

**Client Ref:** EMS\_967922\_1202781  
**Report Ref:** EMS-967922\_1228408  
**Grid Ref:** 515105, 172756

**Map Name:** National Grid


**Map date:** 1994

**Scale:** 1:1,250

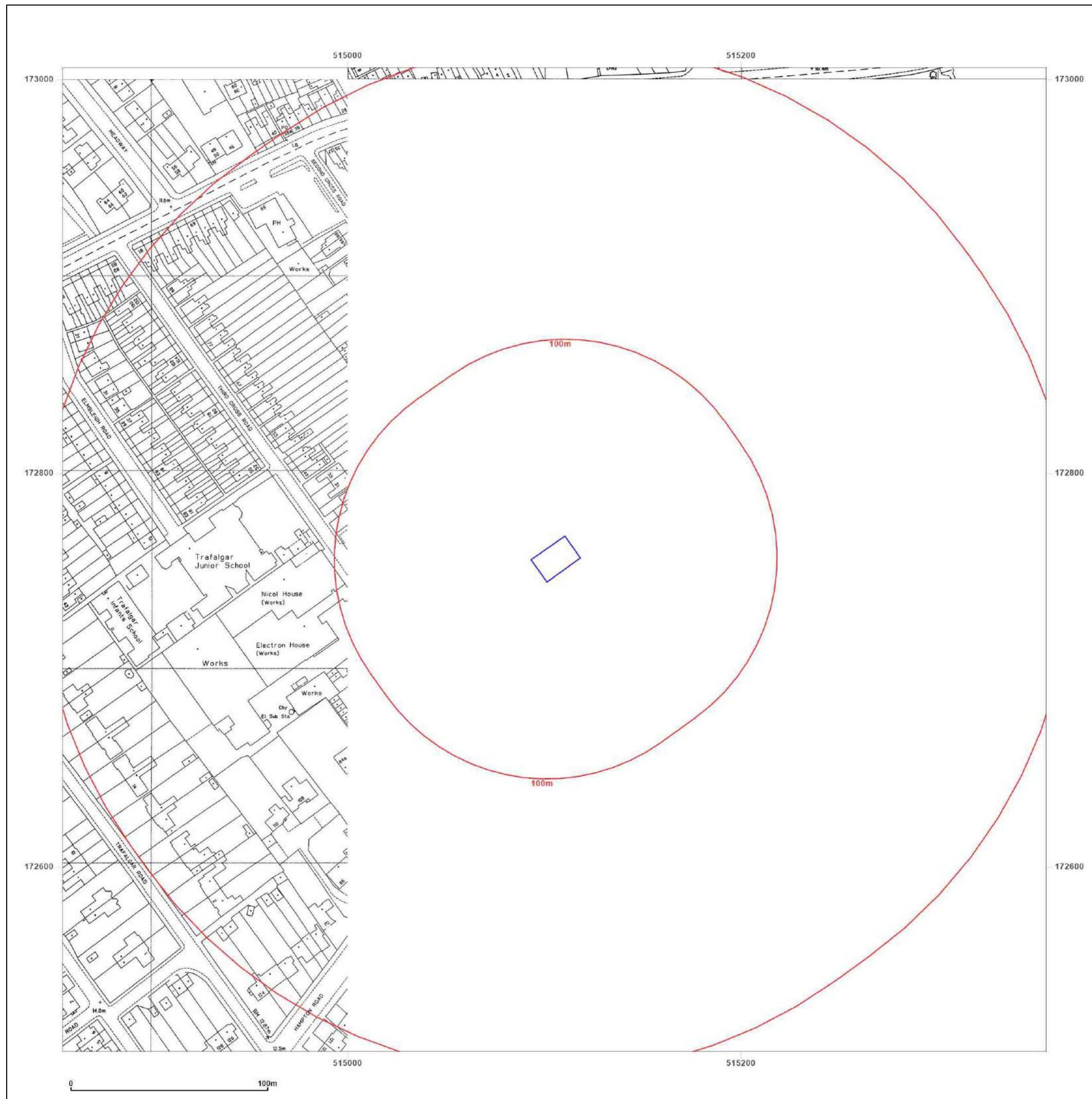
**Printed at:** 1:2,000



Surveyed 1994  
Revised 1994  
Edition N/A  
Copyright 1994  
Levelled N/A



Surveyed 1994  
Revised 1994  
Edition N/A  
Copyright 1994  
Levelled N/A



Produced by  
Groundsure Insights  
[www.groundsure.com](http://www.groundsure.com)



Supplied by:  
[www.emapsite.com](http://www.emapsite.com)  
[sales@emapsite.com](mailto:sales@emapsite.com)

© Crown copyright and database rights 2024 Ordnance Survey 100035207

Production date: 29 August 2024

Map legend available at:  
[www.groundsure.com/sites/default/files/groundsure\\_legend.pdf](http://www.groundsure.com/sites/default/files/groundsure_legend.pdf)



# EMAPSITE™

### Site Details:

unspecified

**Client Ref:** EMS\_967922\_1202781  
**Report Ref:** EMS-967922\_1228408  
**Grid Ref:** 515105, 172756

**Map Name:** National Grid

**Map date:** 1994

**Scale:** 1:1,250

**Printed at:** 1:2,000



Surveyed N/A  
Revised N/A  
Edition N/A  
Copyright 1994  
Levelled N/A

Surveyed N/A  
Revised N/A  
Edition N/A  
Copyright 1994  
Levelled N/A



Produced by  
Groundsure Insights  
[www.groundsure.com](http://www.groundsure.com)

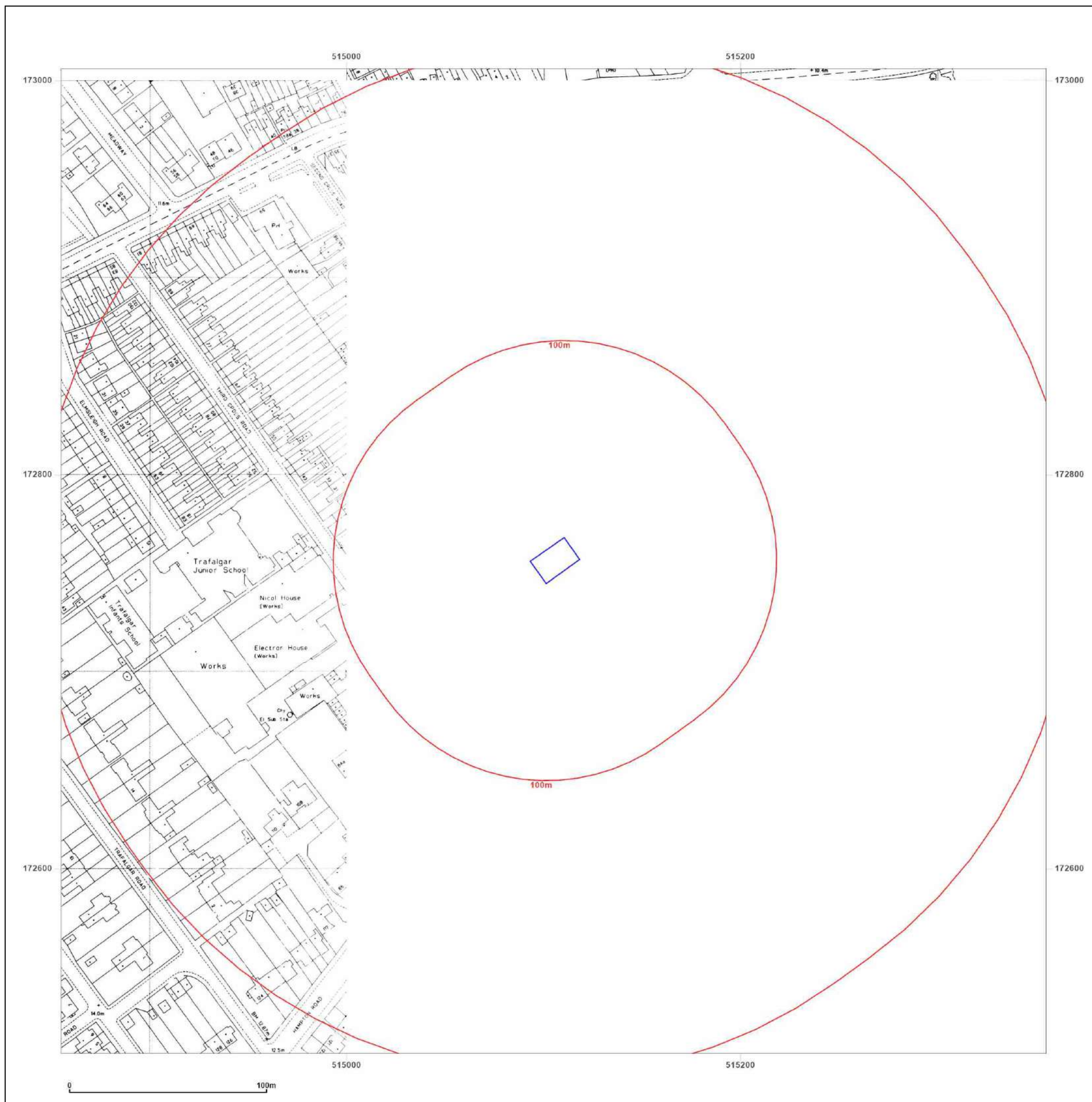


Supplied by:  
[www.emapsite.com](http://www.emapsite.com)  
[sales@emapsite.com](mailto:sales@emapsite.com)

© Crown copyright and database rights 2024 Ordnance Survey 100035207

Production date: 29 August 2024

Map legend available at:  
[www.groundsure.com/sites/default/files/groundsure\\_legend.pdf](http://www.groundsure.com/sites/default/files/groundsure_legend.pdf)





**Site Details:**

unspecified


**Client Ref:** EMS\_967922\_1202781  
**Report Ref:** EMS-967922\_1228408  
**Grid Ref:** 515105, 172756

**Map Name:** LandLine

**Map date:** 2003

**Scale:** 1:1,250

**Printed at:** 1:1,250



Produced by  
Groundsure Insights  
[www.groundsure.com](http://www.groundsure.com)



Supplied by:  
[www.emapsite.com](http://www.emapsite.com)  
sales@emapsite.com

© Crown copyright and database rights 2024 Ordnance Survey 100035207

Production date: 29 August 2024

Map legend available at:  
[www.groundsure.com/sites/default/files/groundsure\\_legend.pdf](http://www.groundsure.com/sites/default/files/groundsure_legend.pdf)