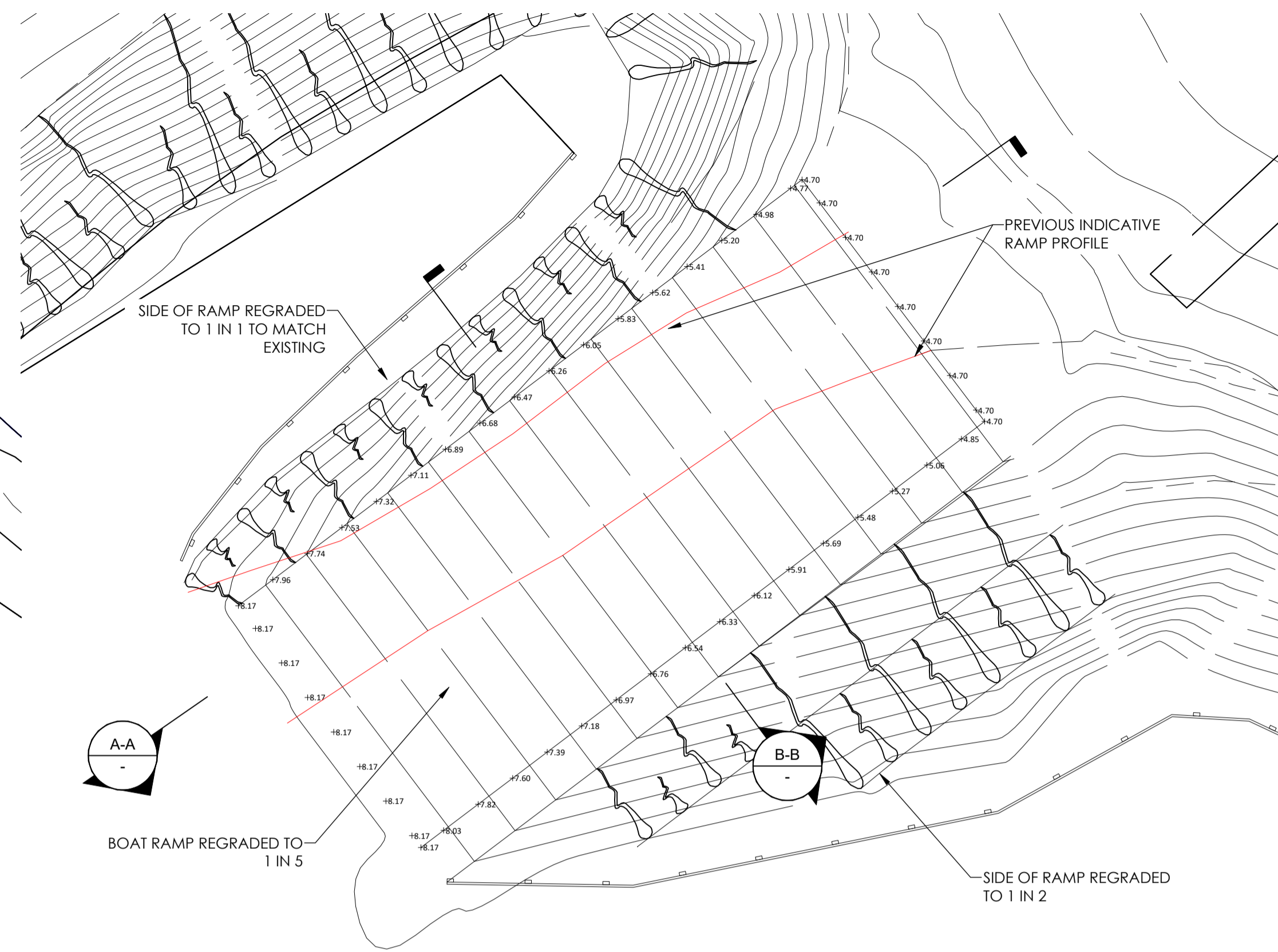
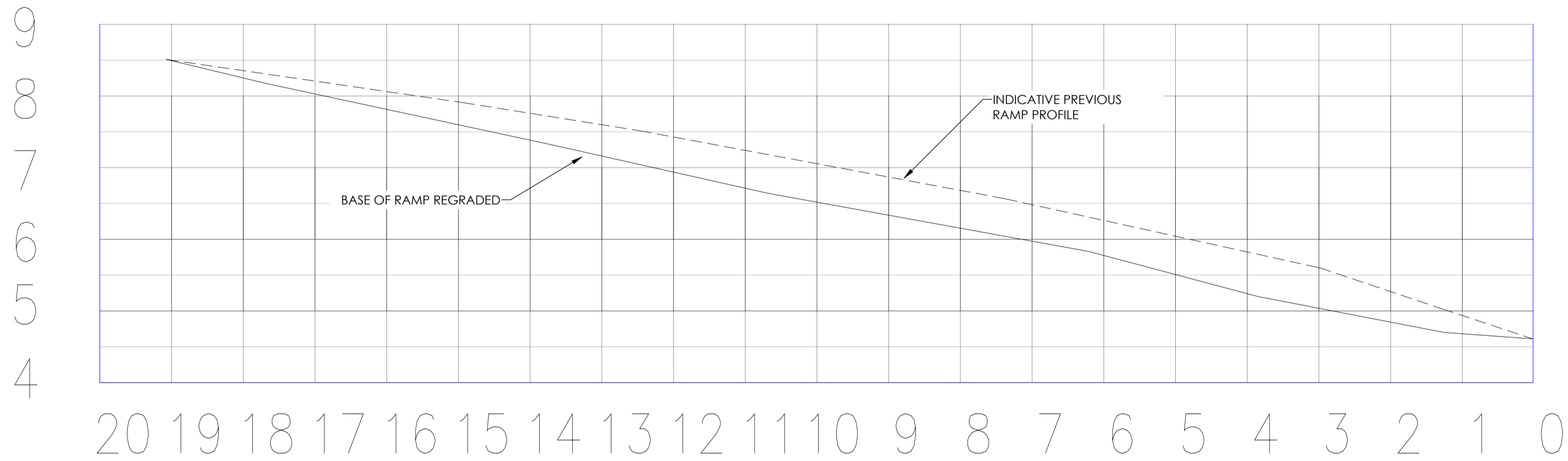


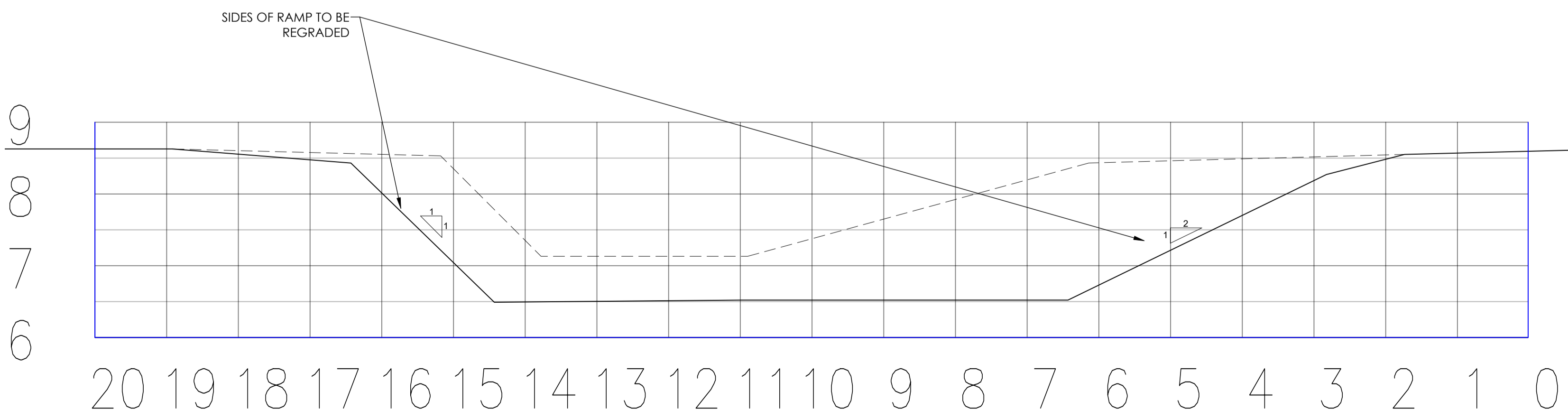
**GENERAL ARRANGEMENT**  
SCALE 1:250



**PLAN VIEW**  
SCALE 1:100



**SECTION A-A**  
SCALE 1:50



**SECTION B-B**  
SCALE 1:50

- CONSTRUCTION**
- PUBLIC INTERFACE
  - WORKING NEAR WATER
  - FALLS FROM HEIGHT
  - MANUAL HANDLING

- OPERATION / MAINTENANCE**
- PUBLIC INTERFACE
  - WORKING NEAR WATER
  - FALLS FROM HEIGHT

- DEMOLITION**
- PUBLIC INTERFACE
  - WORKING NEAR WATER
  - FALLS FROM HEIGHT
  - MANUAL HANDLING

**SAFETY, HEALTH AND ENVIRONMENT BOX**  
IN ADDITION TO THE HAZARDS/RISKS NORMALLY ASSOCIATED WITH THE TYPES OF WORK DETAILED ON THIS DRAWING, NOTE THE ABOVE RESIDUAL RISKS

- NOTES**
1. ALL DIMENSIONS ARE IN MILLIMETRES UNLESS NOTED OTHERWISE
  2. ALL LEVELS ARE IN METRES AOD UNLESS NOTED OTHERWISE.
  3. RAMP IS AN EARTH REGRADE AND THEREFORE NOT DESIGNED FOR PLANT OR VEHICLE LOADINGS. IT IS RECOMMENDED THAT SOLD REPLACE RUBBER MATTING PRIOR TO SIGNIFICANT USE TO PREVENT DAMAGE TO THE RAMP'S SURFACE.

C01	10/09/24	FIRST ISSUE	CN	MJB	
REV	DATE	REVISION DETAILS	BY	CHK	APP



ON BEHALF OF  
**SURREY COUNTY COUNCIL**

**THAMES YOUNG MARINERS**

**FLOOD COMPENSATION RAMP  
REGRADE**

DRAWING No.	REVISION
C3123-LAWS-ZZ-XX-DR-C-0013	C01
CODE & STATUS	SCALE AT 1/
S2 - FOR INFORMATION	AS SHOWN