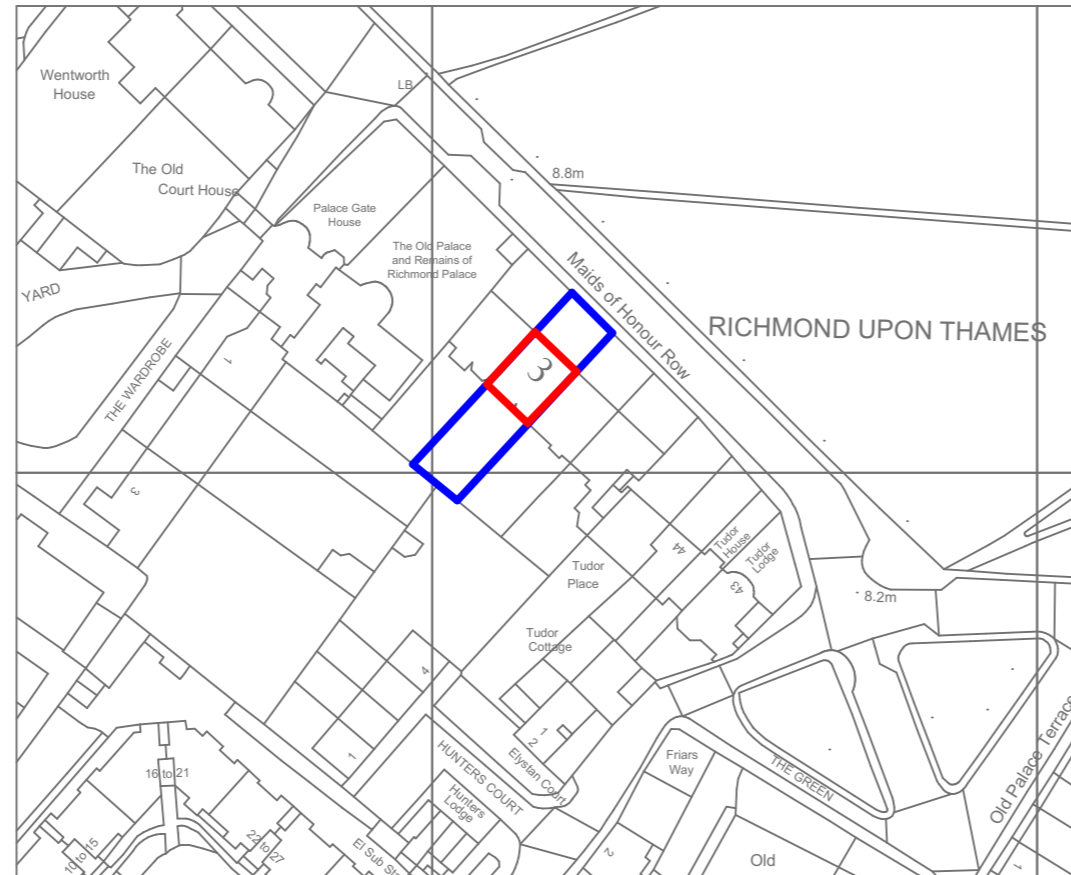



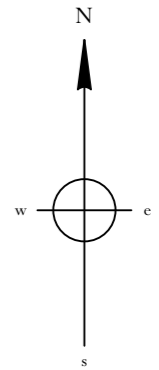
Adjacent Properties and Boundaries are shown for illustrative purposes only and have not been surveyed unless otherwise stated.  
 All areas shown are approximate and should be verified before forming the basis of a decision.  
 Do not scale other than for Planning Application purposes.  
 All dimensions must be checked by the contractor before commencing work on site.  
 No deviation from this drawing will be permitted without the prior written consent of the Architect.  
 The copyright of this drawing remains with the Architect and may not be reproduced in any form without prior written consent.  
 Ground Floor Slabs, Foundations, Sub-Structures, etc. All work below ground level is shown provisionally. Inspection of ground condition is essential prior to work commencing.  
 Reassessment is essential when the ground conditions are apparent, and redesign may be necessary in the light of soil conditions found. The responsibility for establishing the soil and sub-soil conditions rests with the contractor.



Ordnance Survey, (c) Crown Copyright 2022. All rights reserved. Licence number 100022432



Scale 1:1250



- SITE BOUNDARY
- OWNERSHIP BOUNDARY

*Listed Building Consent*

Rev	Date	Description	Initials
-----	------	-------------	----------

PROJECT	6388 - 3 Maids of Honour Row		
---------	------------------------------	--	--

TITLE: Location Plan

SCALE: 1:1250 @A3

DATE: November 2024

DRAWING No:6388 / PL01

DRAWN BY: DEH

Location Plan



OLD HYDE HOUSE, 75 HYDE STREET  
 WINCHESTER, HANTS, SO23 7DW, TEL. 01962 843843

WEST WING, SOMERSET HOUSE, STRAND  
 LONDON, WC2R 1LA, TEL. 020 7841 0140

www.adamarchitecture.com contact@adamarchitecture.com