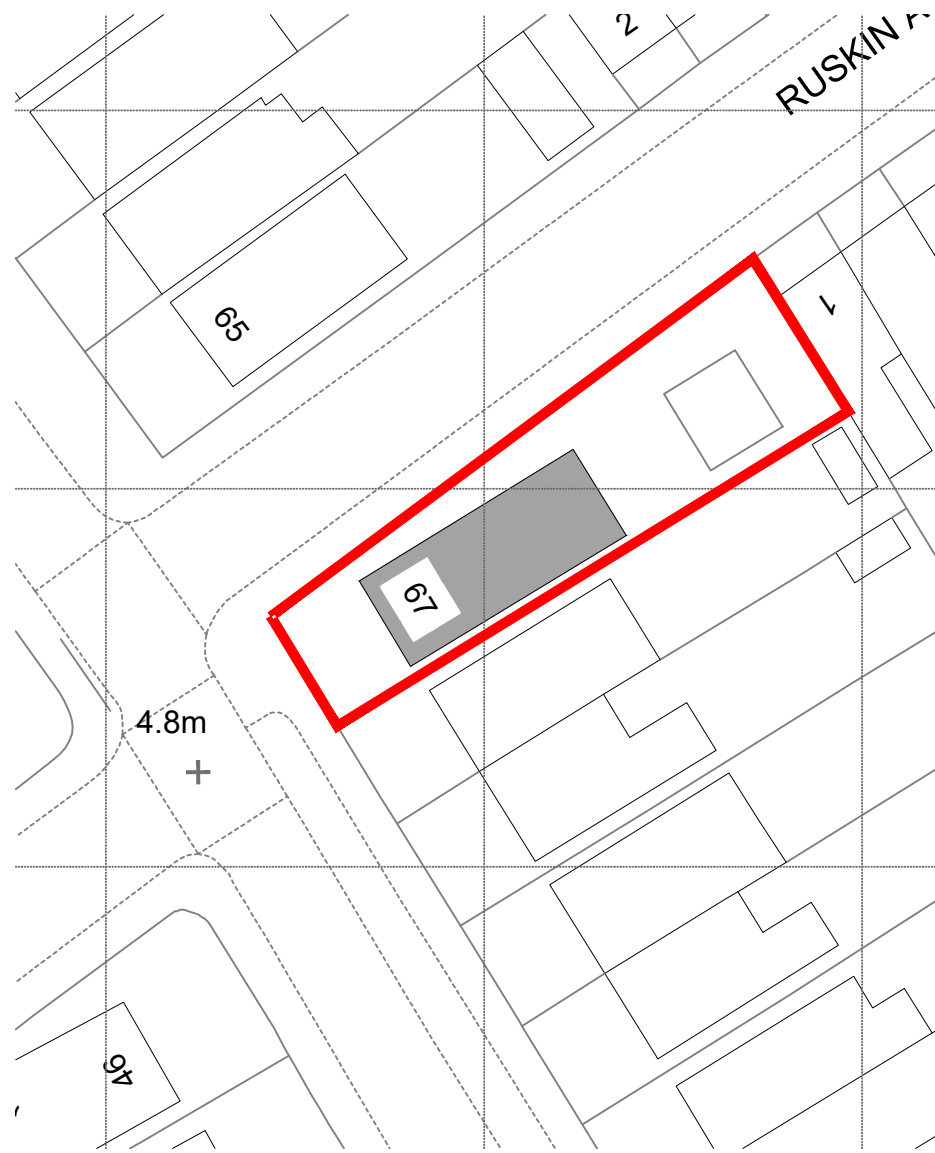


01 Existing Location Plan
1:1250 @ A3



02 Existing Site Plan
1:500 @ A3

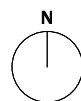


50° North

50° North Architects
The Hut, 187 Kew Road
Richmond, Surrey TW9 2AZ

info@50degrees.co.uk
020 8744 2337
50degrees.co.uk

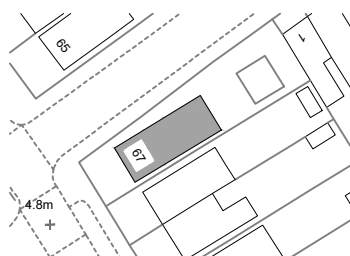
project north



notes

1. This drawing is for early-stage design and planning applications only, and therefore should NOT be used for construction.
2. The red line is to identify the property only, and is based on Ordnance Survey data only. It is not intended to identify physical or ownership boundaries.
3. Any dimensions shown are indicative only, and are subject to change at technical drawing stage.
4. Do not scale off this drawing.

key plan
not to scale



revisions

REV	DATE	DRAWN BY	APPR. BY	NOTES
-	24.01.24	OG	LB	first issue
A	24.12.19	OG	LB	revised for planning

client:

KARL STAND

project:

**67 MORTLAKE ROAD
KEW, TW9 4AA**

status:

EXISTING

revision:

A

title:

**LOCATION PLAN
AND EXISTING SITE PLAN**

drawn by:

OG

approved by:

LB/TB

date:

24.01.24

job no:

2725

scale:

VARIOUS@A3

drawing no:

001A