

30 Cumberland Road - front  
AKA Upton Building  
Educational use

courtyard garden

No 32

parking

MORTLAKE ROAD

link

30 Cumberland Road - rear  
AKA Sedum Building  
Educational use -  
teaching block

No 28




ATWOODS ALLEY

No 55

26 Cumberland Road - rear  
Playground

LEYBOURNE PARK

Leybourne Lodge

-  Existing Building to be extended
-  Proposed Kitchen Extension
-  Proposed Landscape Changes

*Dimensions given are indicative, based on OS map*

Revisions

Number	Date	Description
PL01	17/12/2024	Issued for planning

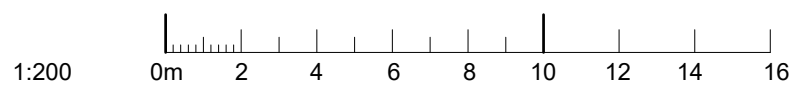
FULL PLANNING APPLICATION

	<b>COTTRELL &amp; VERMEULEN ARCHITECTURE</b>	1B Iliffe Street London SE17 3LJ 0207 708 2567
		Do not scale from this drawing Confirm all dimensions on site

<b>KEW-CVA-PL-GF-DR-A-00921</b>	<b>Rev PL01</b>
---------------------------------	---------------------

**Kew College - Kitchen Works**

**Block Plan**



Drawn by: MW	Checked by: ST	Date: 17/12/2024
Scale: 1 : 200	Size: A3	