

**Site Details:**

26, AMYAND PARK ROAD,  
TWICKENHAM, RICHMOND  
UPON THAMES, TW1 3HE

**Client Ref:** P5802J3027 .1 26 Amyand Park  
**Report Ref:** GS-J8Q-TRJ-Y52-DNR  
**Grid Ref:** 516307, 173599

**Map Name:** 1056 Scale Town Plan

**Map date:** 1896

**Scale:** 1:1,056

**Printed at:** 1:1,056



Surveyed 1893  
Revised N/A  
Edition 1896  
Copyright N/A  
Levelled N/A

Surveyed 1893  
Revised N/A  
Edition 1896  
Copyright N/A  
Levelled N/A



Produced by  
Groundsure Insights  
T: 08444 159000  
E: [info@groundsure.com](mailto:info@groundsure.com)  
W: [www.groundsure.com](http://www.groundsure.com)

© Crown copyright and database rights 2024 Ordnance Survey 100035207

Production date: 31 May 2024

Map legend available at:  
[www.groundsure.com/sites/default/files/groundsure\\_legend.pdf](http://www.groundsure.com/sites/default/files/groundsure_legend.pdf)





**Site Details:**

26, AMYAND PARK ROAD,  
TWICKENHAM, RICHMOND  
UPON THAMES, TW1 3HE

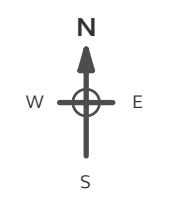
**Client Ref:** P5802J3027 .1 26 Amyand Park  
**Report Ref:** GS-J8Q-TRJ-Y52-DNR  
**Grid Ref:** 516307, 173599

**Map Name:** County Series

**Map date:** 1898

**Scale:** 1:2,500

**Printed at:** 1:2,500



Surveyed 1898  
Revised 1898  
Edition N/A  
Copyright N/A  
Levelled N/A

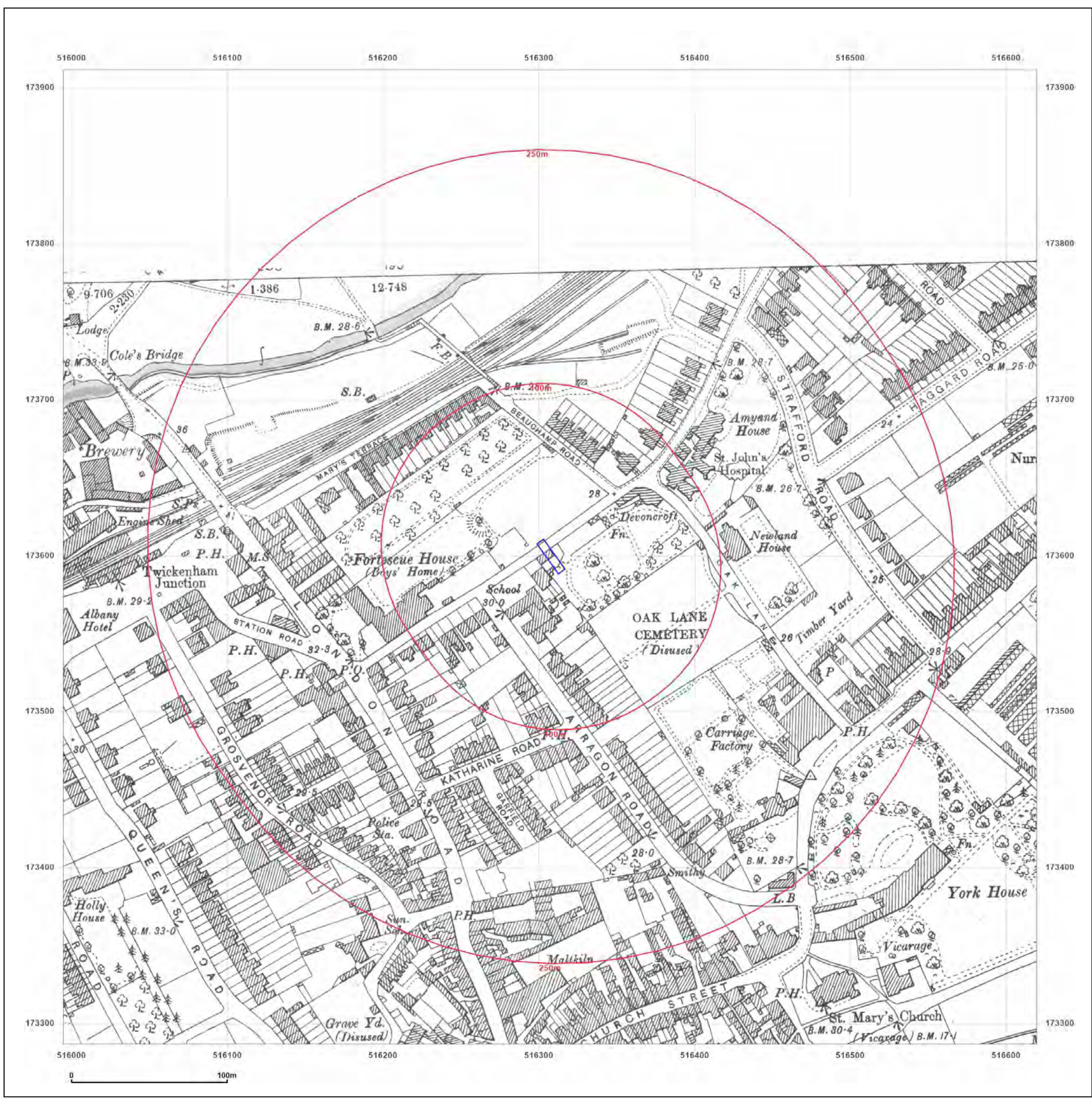


Produced by  
Groundsure Insights  
T: 08444 159000  
E: [info@groundsure.com](mailto:info@groundsure.com)  
W: [www.groundsure.com](http://www.groundsure.com)

© Crown copyright and database rights 2024 Ordnance Survey 100035207

Production date: 31 May 2024

Map legend available at:  
[www.groundsure.com/sites/default/files/groundsure\\_legend.pdf](http://www.groundsure.com/sites/default/files/groundsure_legend.pdf)



**Site Details:**

26, AMYAND PARK ROAD,  
TWICKENHAM, RICHMOND  
UPON THAMES, TW1 3HE

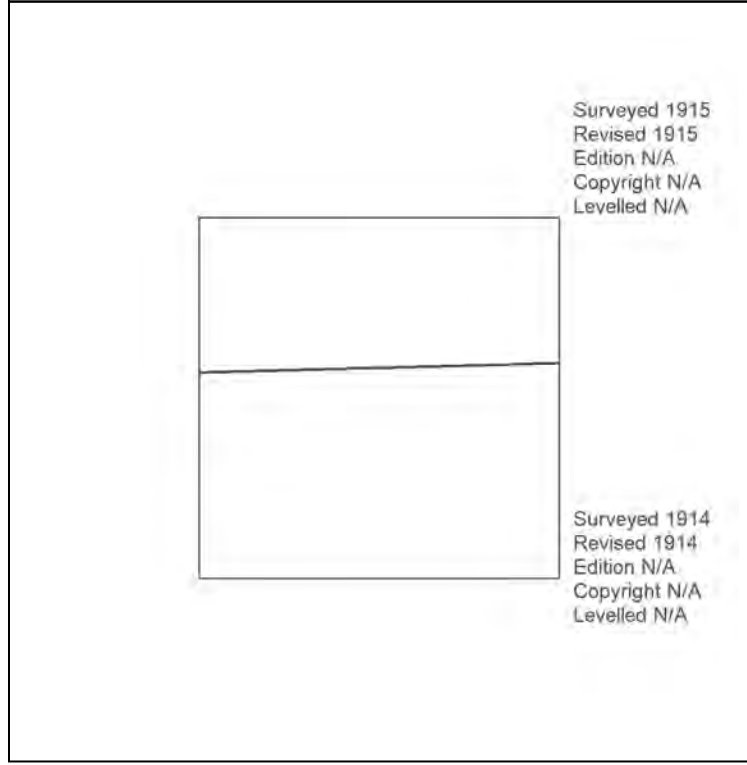
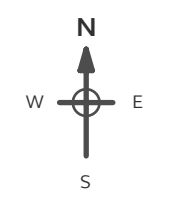
**Client Ref:** P5802J3027 .1 26 Amyand Park  
**Report Ref:** GS-J8Q-TRJ-Y52-DNR  
**Grid Ref:** 516307, 173599

**Map Name:** County Series

**Map date:** 1914-1915

**Scale:** 1:2,500

**Printed at:** 1:2,500

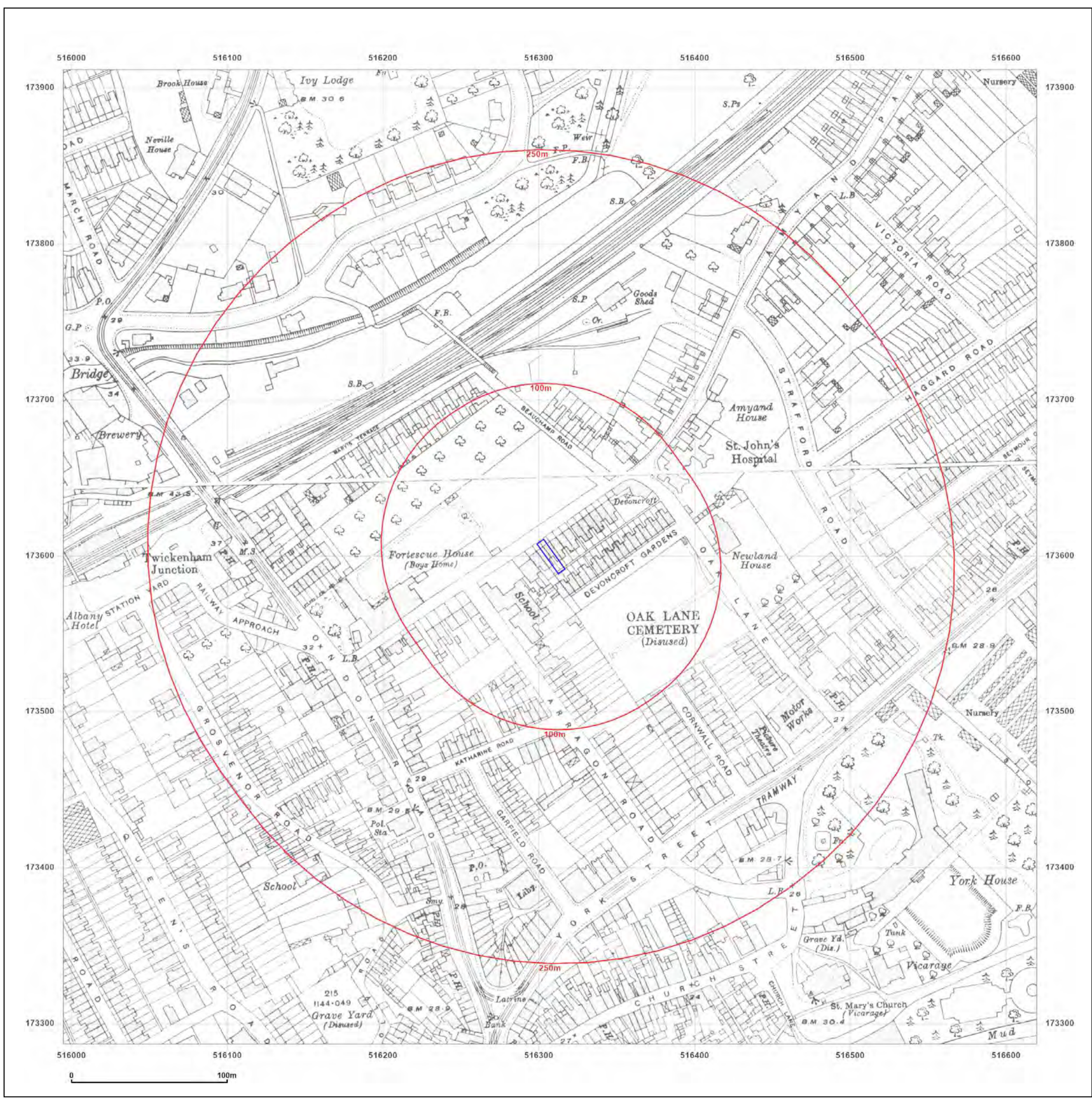


Produced by  
Groundsure Insights  
T: 08444 159000  
E: [info@groundsure.com](mailto:info@groundsure.com)  
W: [www.groundsure.com](http://www.groundsure.com)

© Crown copyright and database rights 2024 Ordnance Survey 100035207

Production date: 31 May 2024

Map legend available at:  
[www.groundsure.com/sites/default/files/groundsure\\_legend.pdf](http://www.groundsure.com/sites/default/files/groundsure_legend.pdf)



**Site Details:**

26, AMYAND PARK ROAD,  
TWICKENHAM, RICHMOND  
UPON THAMES, TW1 3HE

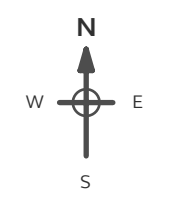

**Client Ref:** P5802J3027 .1 26 Amyand Park  
**Report Ref:** GS-J8Q-TRJ-Y52-DNR  
**Grid Ref:** 516307, 173599

**Map Name:** County Series

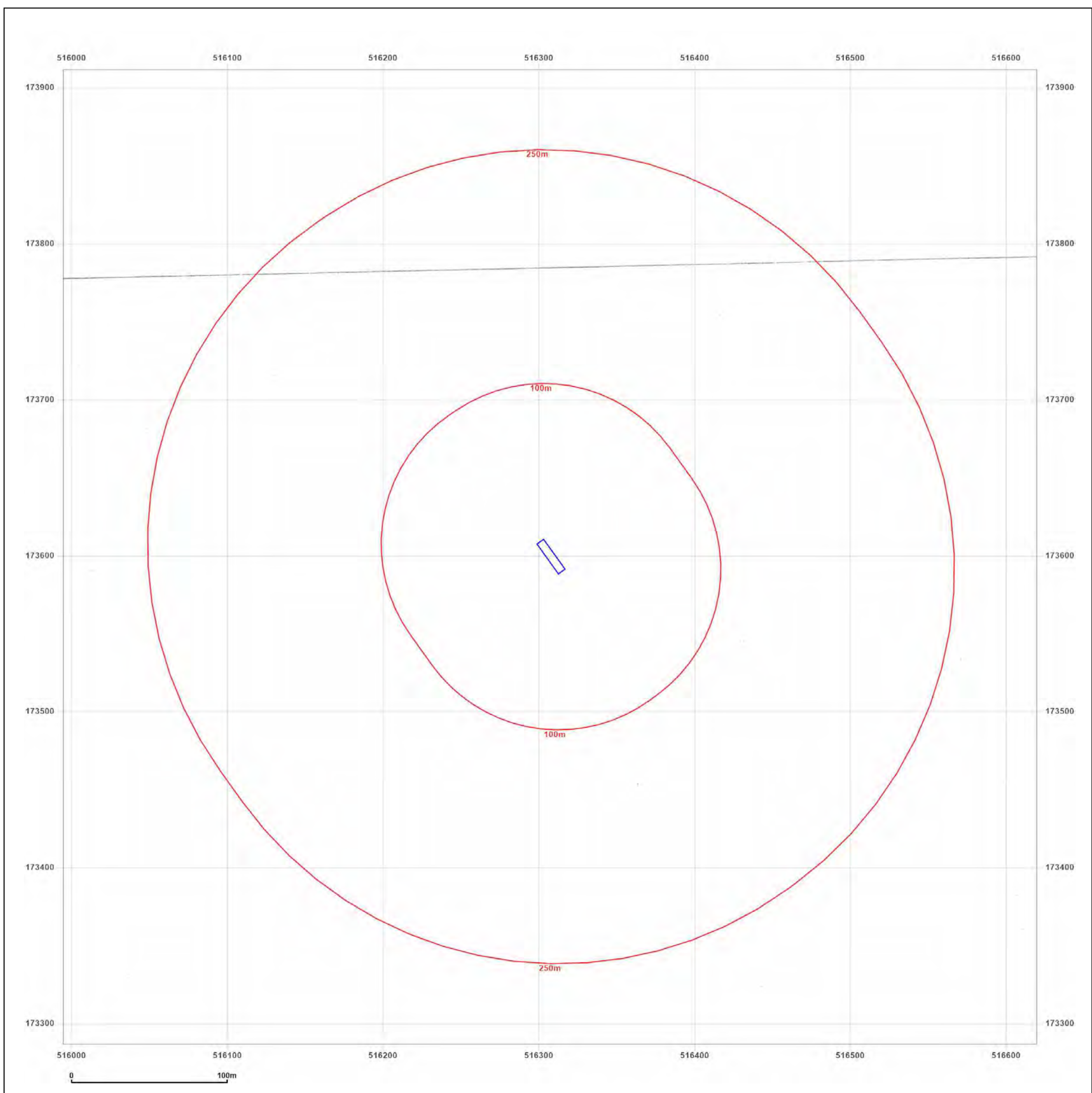
**Map date:** 1933

**Scale:** 1:2,500

**Printed at:** 1:2,500

Surveyed 1933  
Revised 1933  
Edition N/A  
Copyright N/A  
Levelled N/A



Produced by  
Groundsure Insights  
T: 08444 159000  
E: [info@groundsure.com](mailto:info@groundsure.com)  
W: [www.groundsure.com](http://www.groundsure.com)

© Crown copyright and database rights 2024 Ordnance Survey 100035207

Production date: 31 May 2024

Map legend available at:  
[www.groundsure.com/sites/default/files/groundsure\\_legend.pdf](http://www.groundsure.com/sites/default/files/groundsure_legend.pdf)

**Site Details:**

26, AMYAND PARK ROAD,  
TWICKENHAM, RICHMOND  
UPON THAMES, TW1 3HE

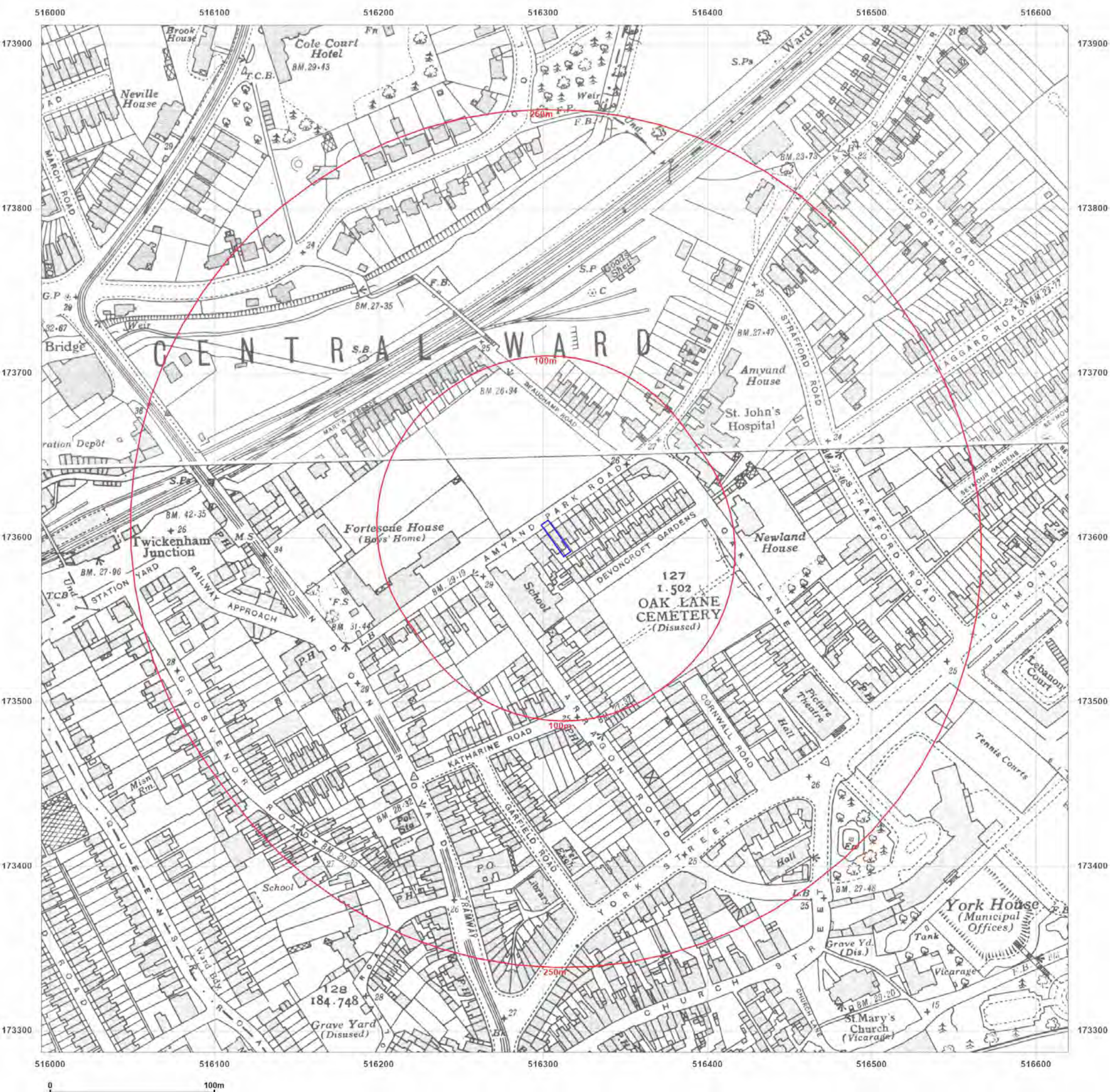
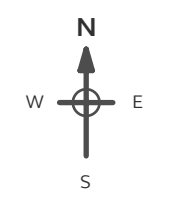
**Client Ref:** P5802J3027 .1 26 Amyand Park  
**Report Ref:** GS-J8Q-TRJ-Y52-DNR  
**Grid Ref:** 516307, 173599

**Map Name:** County Series

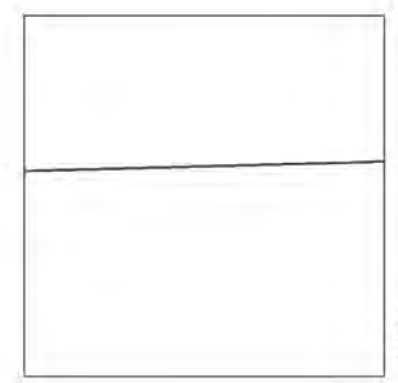
**Map date:** 1934-1935

**Scale:** 1:2,500

**Printed at:** 1:2,500



Surveyed 1935  
Revised 1935  
Edition N/A  
Copyright N/A  
Levelled N/A



Surveyed 1934  
Revised 1934  
Edition N/A  
Copyright N/A  
Levelled N/A



Produced by  
Groundsure Insights  
T: 08444 159000  
E: [info@groundsure.com](mailto:info@groundsure.com)  
W: [www.groundsure.com](http://www.groundsure.com)

© Crown copyright and database rights 2024 Ordnance Survey 100035207

Production date: 31 May 2024

Map legend available at:  
[www.groundsure.com/sites/default/files/groundsure\\_legend.pdf](http://www.groundsure.com/sites/default/files/groundsure_legend.pdf)

**Site Details:**

26, AMYAND PARK ROAD,  
TWICKENHAM, RICHMOND  
UPON THAMES, TW1 3HE

**Client Ref:** P5802J3027 .1 26 Amyand Park  
**Report Ref:** GS-J8Q-TRJ-Y52-DNR  
**Grid Ref:** 516307, 173599

**Map Name:** National Grid

**Map date:** 1959

**Scale:** 1:1,250

**Printed at:** 1:2,000



Surveyed 1959 Revised 1959 Edition N/A Copyright 1959 Levelled 1957	Surveyed 1959 Revised 1959 Edition N/A Copyright 1959 Levelled 1957
Surveyed N/A Revised N/A Edition N/A Copyright N/A Levelled N/A	Surveyed 1959 Revised 1959 Edition N/A Copyright 1959 Levelled 1957



Produced by  
Groundsure Insights  
T: 08444 159000  
E: [info@groundsure.com](mailto:info@groundsure.com)  
W: [www.groundsure.com](http://www.groundsure.com)

© Crown copyright and database rights 2024 Ordnance Survey 100035207

Production date: 31 May 2024

Map legend available at:  
[www.groundsure.com/sites/default/files/groundsure\\_legend.pdf](http://www.groundsure.com/sites/default/files/groundsure_legend.pdf)

**Site Details:**

26, AMYAND PARK ROAD,  
TWICKENHAM, RICHMOND  
UPON THAMES, TW1 3HE


**Client Ref:** P5802J3027 .1 26 Amyand Park  
**Report Ref:** GS-J8Q-TRJ-Y52-DNR  
**Grid Ref:** 516307, 173599

**Map Name:** National Grid

**Map date:** 1959-1960

**Scale:** 1:1,250

**Printed at:** 1:2,000

Surveyed 1959 Revised 1959 Edition N/A Copyright 1960 Levelled 1957	Surveyed 1959 Revised 1959 Edition N/A Copyright 1959 Levelled 1957
---	---

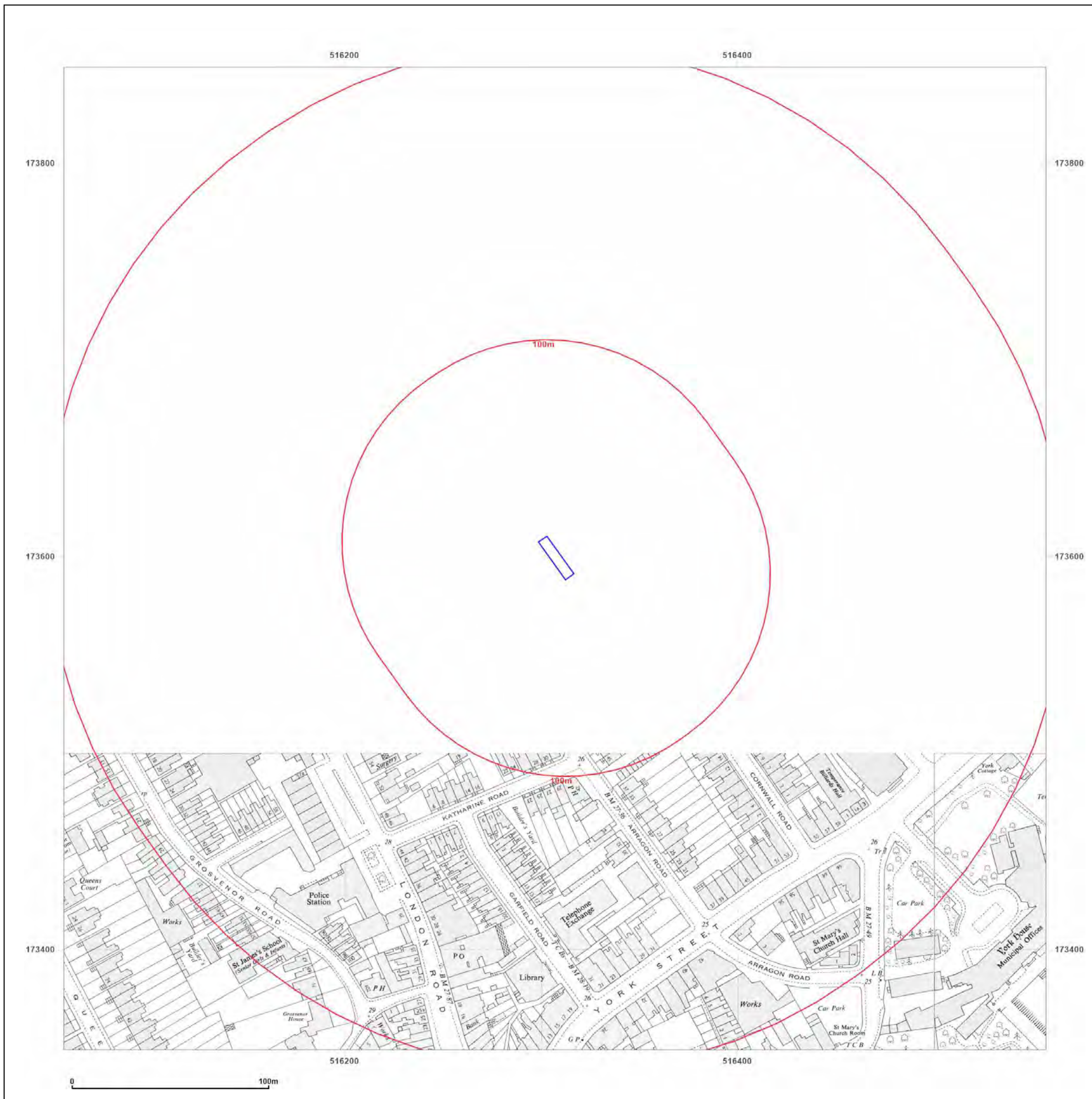


Produced by  
Groundsure Insights  
T: 08444 159000  
E: [info@groundsure.com](mailto:info@groundsure.com)  
W: [www.groundsure.com](http://www.groundsure.com)

© Crown copyright and database rights 2024 Ordnance Survey 100035207

Production date: 31 May 2024

Map legend available at:  
[www.groundsure.com/sites/default/files/groundsure\\_legend.pdf](http://www.groundsure.com/sites/default/files/groundsure_legend.pdf)





**Site Details:**

26, AMYAND PARK ROAD,  
TWICKENHAM, RICHMOND  
UPON THAMES, TW1 3HE

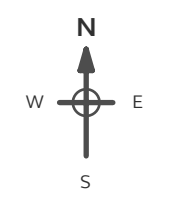
**Client Ref:** P5802J3027 .1 26 Amyand Park  
**Report Ref:** GS-J8Q-TRJ-Y52-DNR  
**Grid Ref:** 516307, 173599


**Map Name:** National Grid

**Map date:** 1959-1962

**Scale:** 1:2,500

**Printed at:** 1:2,500



<p>Surveyed N/A Revised N/A Edition N/A Copyright N/A Levelled N/A</p>		<p>Surveyed 1959 Revised 1959 Edition 1960 Copyright 1960 Levelled 1957</p>
--	---	---

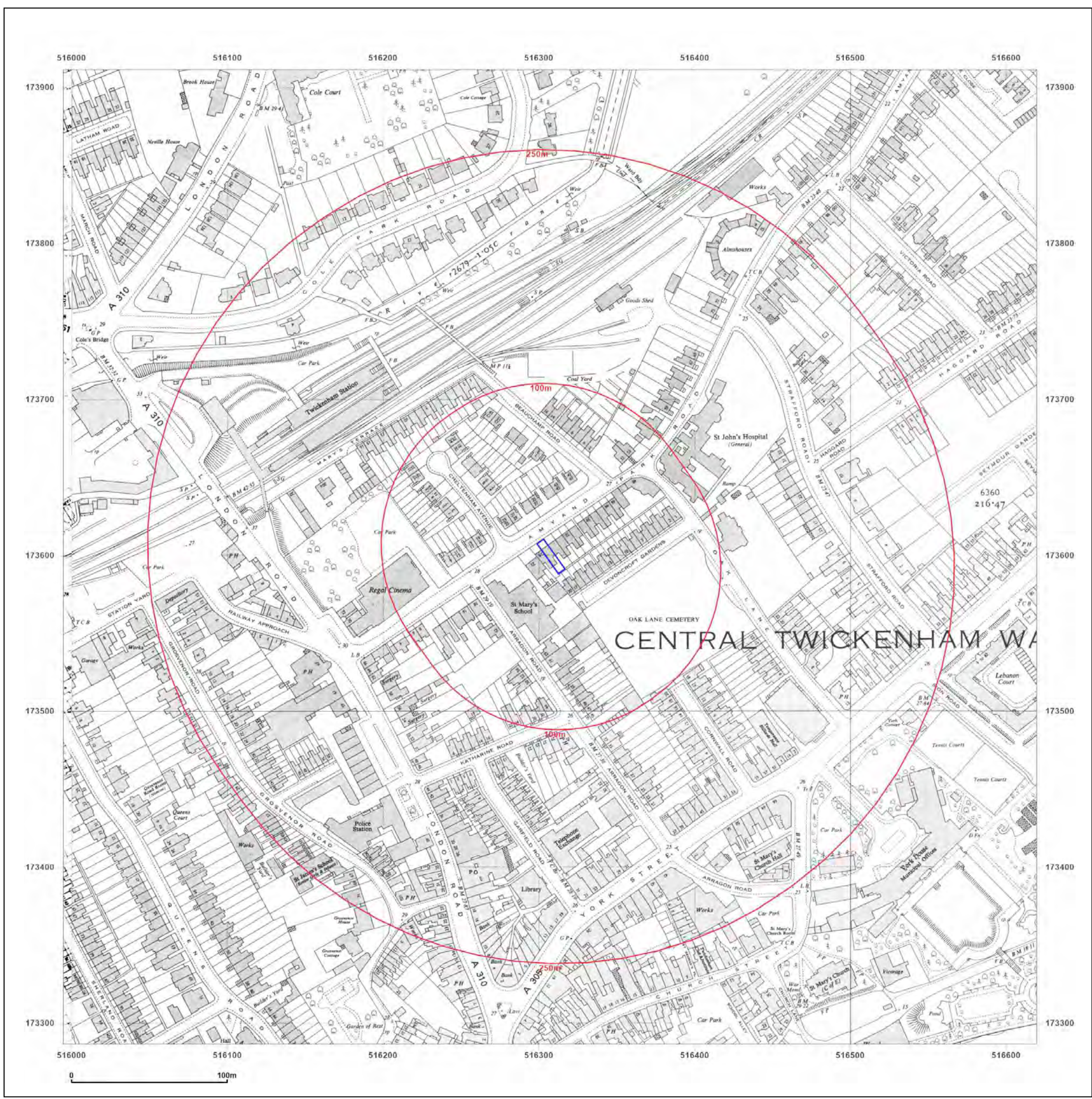


Produced by  
Groundsure Insights  
T: 08444 159000  
E: [info@groundsure.com](mailto:info@groundsure.com)  
W: [www.groundsure.com](http://www.groundsure.com)

© Crown copyright and database rights 2024 Ordnance Survey 100035207

Production date: 31 May 2024

Map legend available at:  
[www.groundsure.com/sites/default/files/groundsure\\_legend.pdf](http://www.groundsure.com/sites/default/files/groundsure_legend.pdf)



**Site Details:**

26, AMYAND PARK ROAD,  
TWICKENHAM, RICHMOND  
UPON THAMES, TW1 3HE

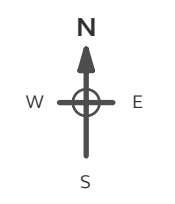
**Client Ref:** P5802J3027 .1 26 Amyand Park  
**Report Ref:** GS-J8Q-TRJ-Y52-DNR  
**Grid Ref:** 516307, 173599

**Map Name:** National Grid


**Map date:** 1959-1962

**Scale:** 1:2,500

**Printed at:** 1:2,500



Surveyed 1960  
Revised 1960  
Edition 1962  
Copyright 1962  
Levelled 1957



Surveyed 1959  
Revised 1959  
Edition 1960  
Copyright 1960  
Levelled 1957

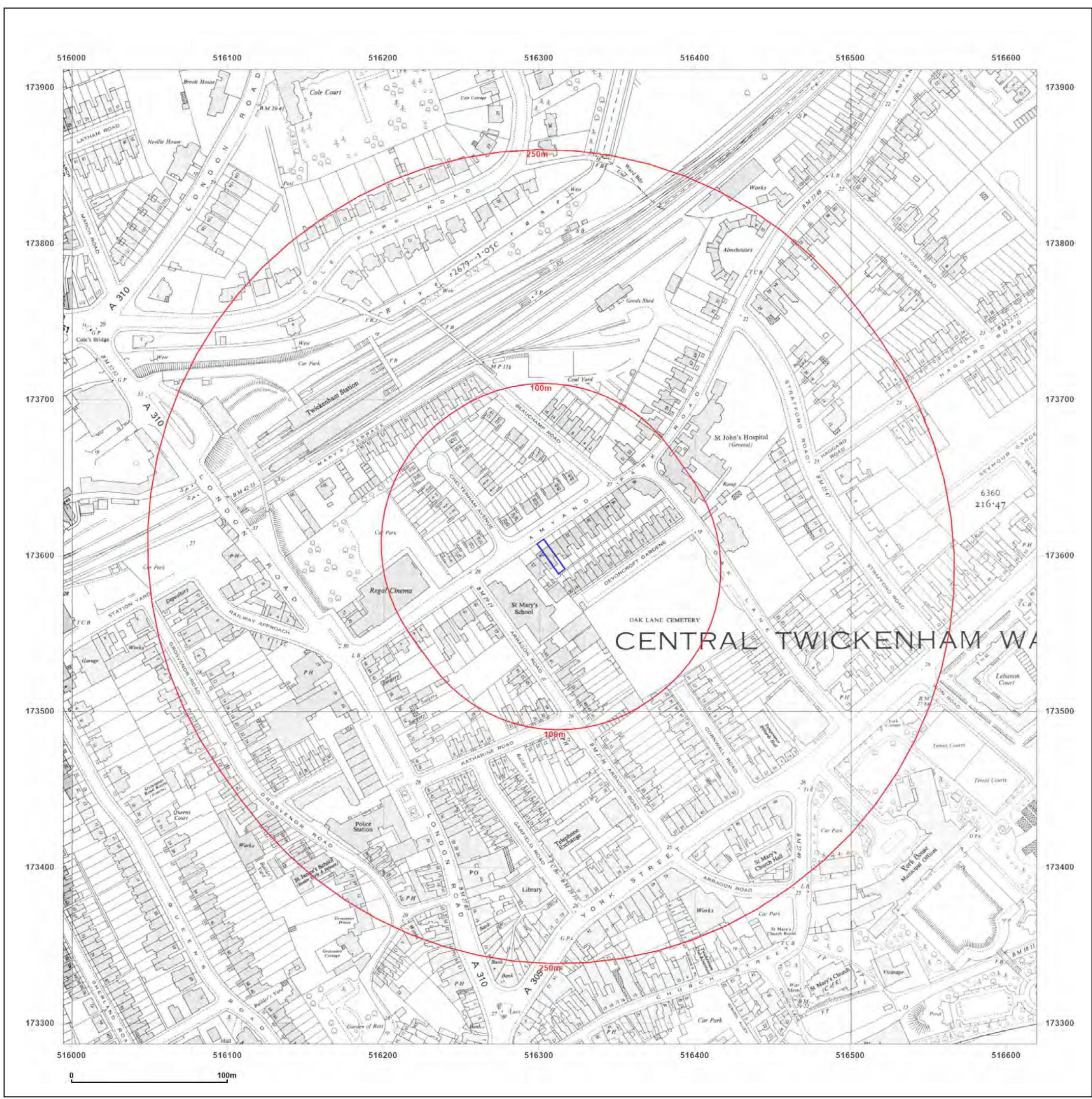


Produced by  
Groundsure Insights  
T: 08444 159000  
E: [info@groundsure.com](mailto:info@groundsure.com)  
W: [www.groundsure.com](http://www.groundsure.com)

© Crown copyright and database rights 2024 Ordnance Survey 100035207

Production date: 31 May 2024

Map legend available at:  
[www.groundsure.com/sites/default/files/groundsure\\_legend.pdf](http://www.groundsure.com/sites/default/files/groundsure_legend.pdf)



**Site Details:**

26, AMYAND PARK ROAD,  
TWICKENHAM, RICHMOND  
UPON THAMES, TW1 3HE

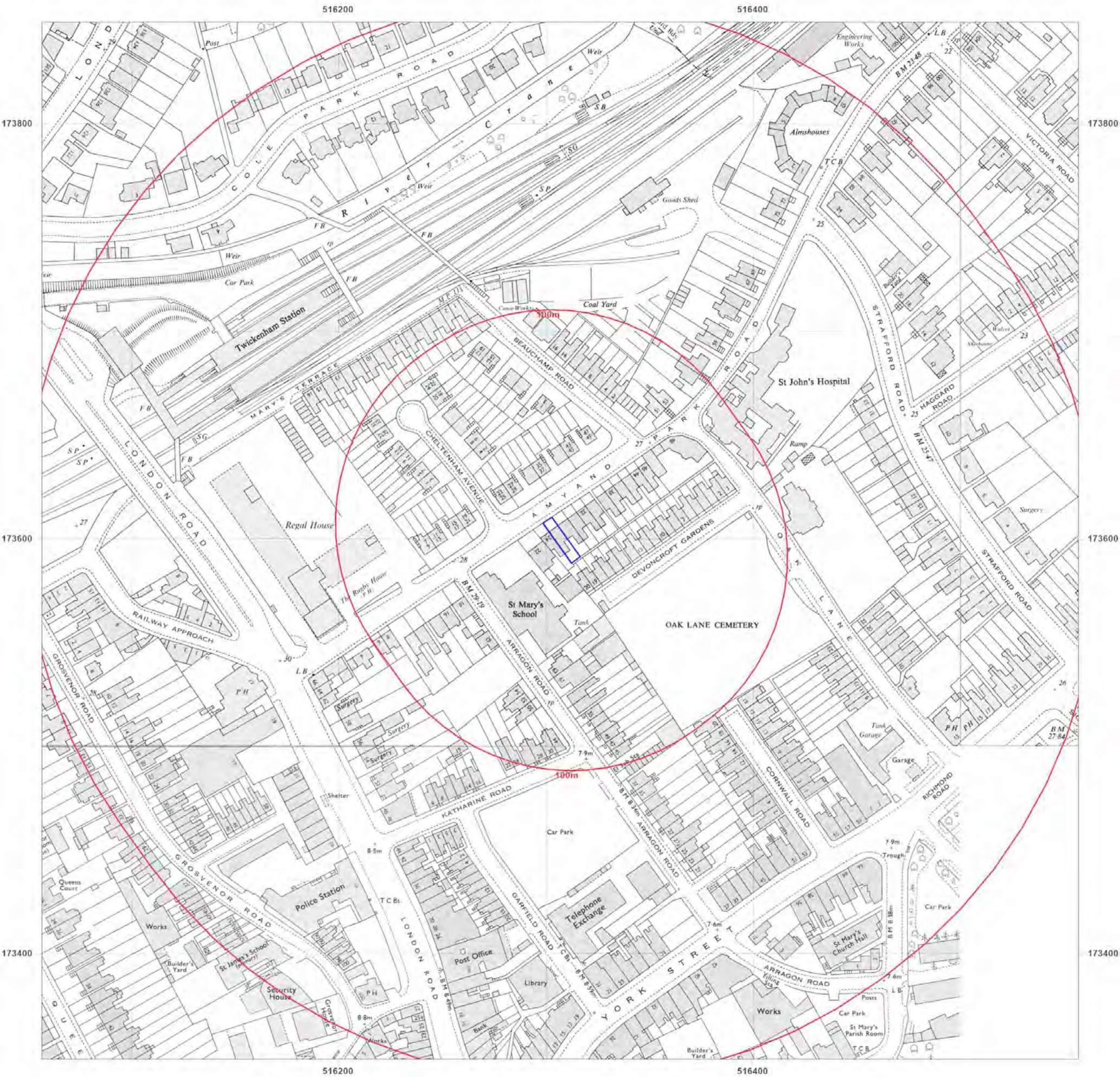
**Client Ref:** P5802J3027 .1 26 Amyand Park  
**Report Ref:** GS-J8Q-TRJ-Y52-DNR  
**Grid Ref:** 516307, 173599

**Map Name:** National Grid

**Map date:** 1967-1972

**Scale:** 1:1,250

**Printed at:** 1:2,000



Surveyed 1959 Revised 1966 Edition N/A Copyright 1967 Levelled 1957	Surveyed 1959 Revised 1966 Edition N/A Copyright 1967 Levelled 1957
Surveyed 1959 Revised 1971 Edition N/A Copyright 1972 Levelled 1957	



Produced by  
Groundsure Insights  
T: 08444 159000  
E: [info@groundsure.com](mailto:info@groundsure.com)  
W: [www.groundsure.com](http://www.groundsure.com)

© Crown copyright and database rights 2024 Ordnance Survey 100035207

Production date: 31 May 2024

Map legend available at:  
[www.groundsure.com/sites/default/files/groundsure\\_legend.pdf](http://www.groundsure.com/sites/default/files/groundsure_legend.pdf)

**Site Details:**

26, AMYAND PARK ROAD,  
TWICKENHAM, RICHMOND  
UPON THAMES, TW1 3HE

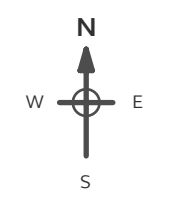
**Client Ref:** P5802J3027 .1 26 Amyand Park  
**Report Ref:** GS-J8Q-TRJ-Y52-DNR  
**Grid Ref:** 516307, 173599

**Map Name:** National Grid

**Map date:** 1973

**Scale:** 1:1,250

**Printed at:** 1:2,000



Surveyed N/A Revised N/A Edition N/A Copyright N/A Levelled N/A	Surveyed N/A Revised N/A Edition N/A Copyright 1973 Levelled N/A
	Surveyed N/A Revised N/A Edition N/A Copyright 1973 Levelled N/A

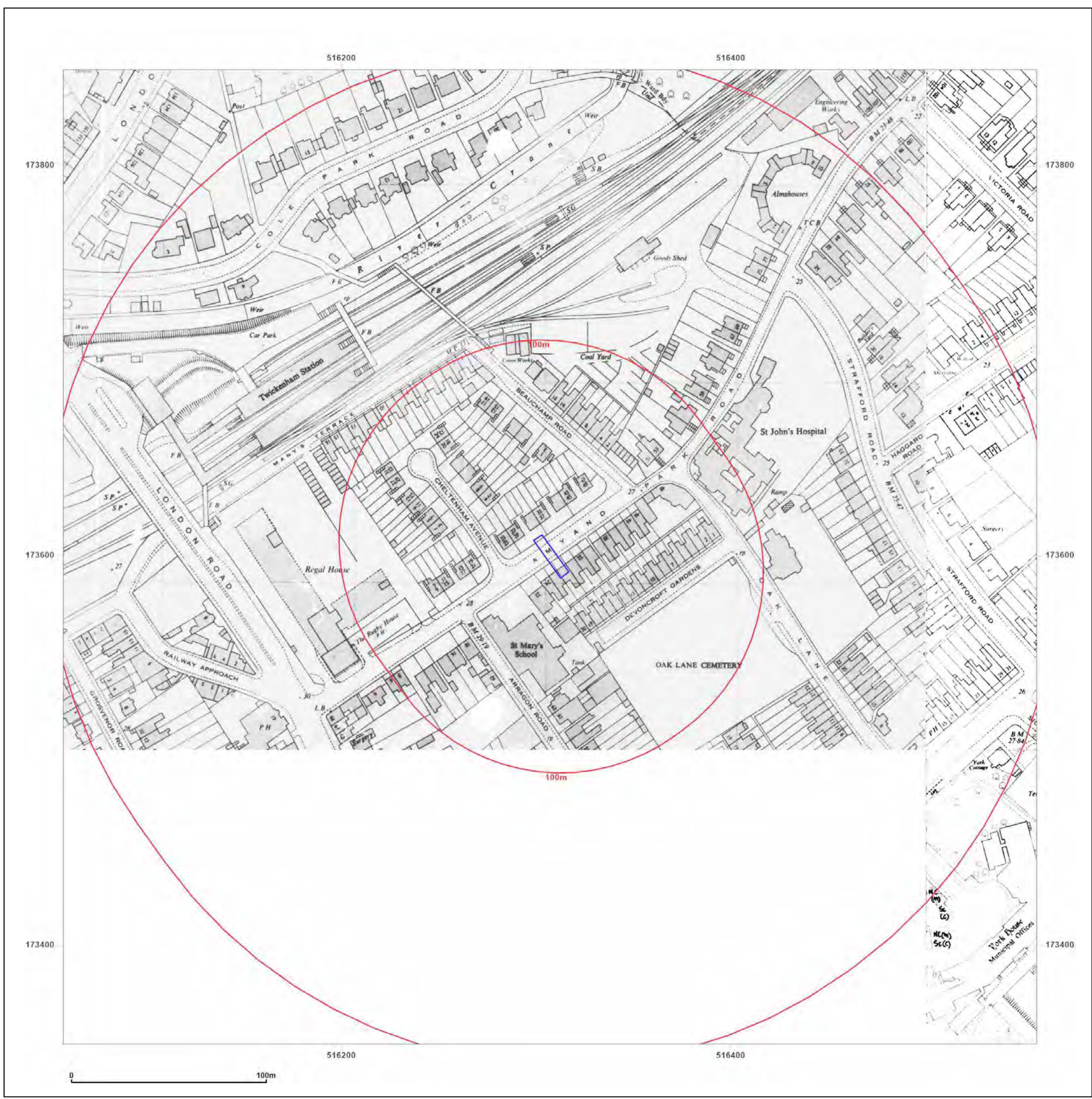


Produced by  
Groundsure Insights  
T: 08444 159000  
E: [info@groundsure.com](mailto:info@groundsure.com)  
W: [www.groundsure.com](http://www.groundsure.com)

© Crown copyright and database rights 2024 Ordnance Survey 100035207

Production date: 31 May 2024

Map legend available at:  
[www.groundsure.com/sites/default/files/groundsure\\_legend.pdf](http://www.groundsure.com/sites/default/files/groundsure_legend.pdf)



**Site Details:**

26, AMYAND PARK ROAD,  
TWICKENHAM, RICHMOND  
UPON THAMES, TW1 3HE

**Client Ref:** P5802J3027 .1 26 Amyand Park  
**Report Ref:** GS-J8Q-TRJ-Y52-DNR  
**Grid Ref:** 516307, 173599

**Map Name:** National Grid

**Map date:** 1979-1982

**Scale:** 1:1,250

**Printed at:** 1:2,000



Surveved N/A Revised N/A Edition N/A Copyright 1980 Levelled 1957	Surveved 1979 Revised 1979 Edition N/A Copyright 1979 Levelled N/A
Surveved 1957 Revised 1982 Edition N/A Copyright 1982 Levelled 1957	Surveved N/A Revised N/A Edition N/A Copyright 1980 Levelled 1957



Produced by  
Groundsure Insights  
T: 08444 159000  
E: [info@groundsure.com](mailto:info@groundsure.com)  
W: [www.groundsure.com](http://www.groundsure.com)

© Crown copyright and database rights 2024 Ordnance Survey 100035207

Production date: 31 May 2024

Map legend available at:  
[www.groundsure.com/sites/default/files/groundsure\\_legend.pdf](http://www.groundsure.com/sites/default/files/groundsure_legend.pdf)

**Site Details:**

26, AMYAND PARK ROAD,  
TWICKENHAM, RICHMOND  
UPON THAMES, TW1 3HE

**Client Ref:** P5802J3027 .1 26 Amyand Park  
**Report Ref:** GS-J8Q-TRJ-Y52-DNR  
**Grid Ref:** 516307, 173599

**Map Name:** National Grid

**Map date:** 1988-1991

**Scale:** 1:1,250

**Printed at:** 1:2,000



Surveyed 1957 Revised 1988 Edition N/A Copyright 1988 Levelled 1957	Surveyed N/A Revised N/A Edition N/A Copyright 1991 Levelled N/A
Surveyed 1957 Revised 1990 Edition N/A Copyright 1990 Levelled 1957	Surveyed N/A Revised N/A Edition N/A Copyright 1991 Levelled N/A



Produced by  
Groundsure Insights  
T: 08444 159000  
E: [info@groundsure.com](mailto:info@groundsure.com)  
W: [www.groundsure.com](http://www.groundsure.com)

© Crown copyright and database rights 2024 Ordnance Survey 100035207

Production date: 31 May 2024

Map legend available at:  
[www.groundsure.com/sites/default/files/groundsure\\_legend.pdf](http://www.groundsure.com/sites/default/files/groundsure_legend.pdf)

**Site Details:**

26, AMYAND PARK ROAD,  
TWICKENHAM, RICHMOND  
UPON THAMES, TW1 3HE

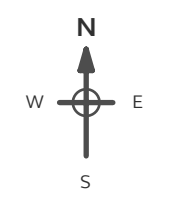
**Client Ref:** P5802J3027 .1 26 Amyand Park  
**Report Ref:** GS-J8Q-TRJ-Y52-DNR  
**Grid Ref:** 516307, 173599

**Map Name:** National Grid

**Map date:** 1991-1992

**Scale:** 1:1,250

**Printed at:** 1:2,000



Surveyed N/A Revised N/A Edition N/A Copyright 1991 Levelled N/A	Surveyed N/A Revised N/A Edition N/A Copyright 1992 Levelled N/A
Surveyed N/A Revised N/A Edition N/A Copyright 1991 Levelled N/A	

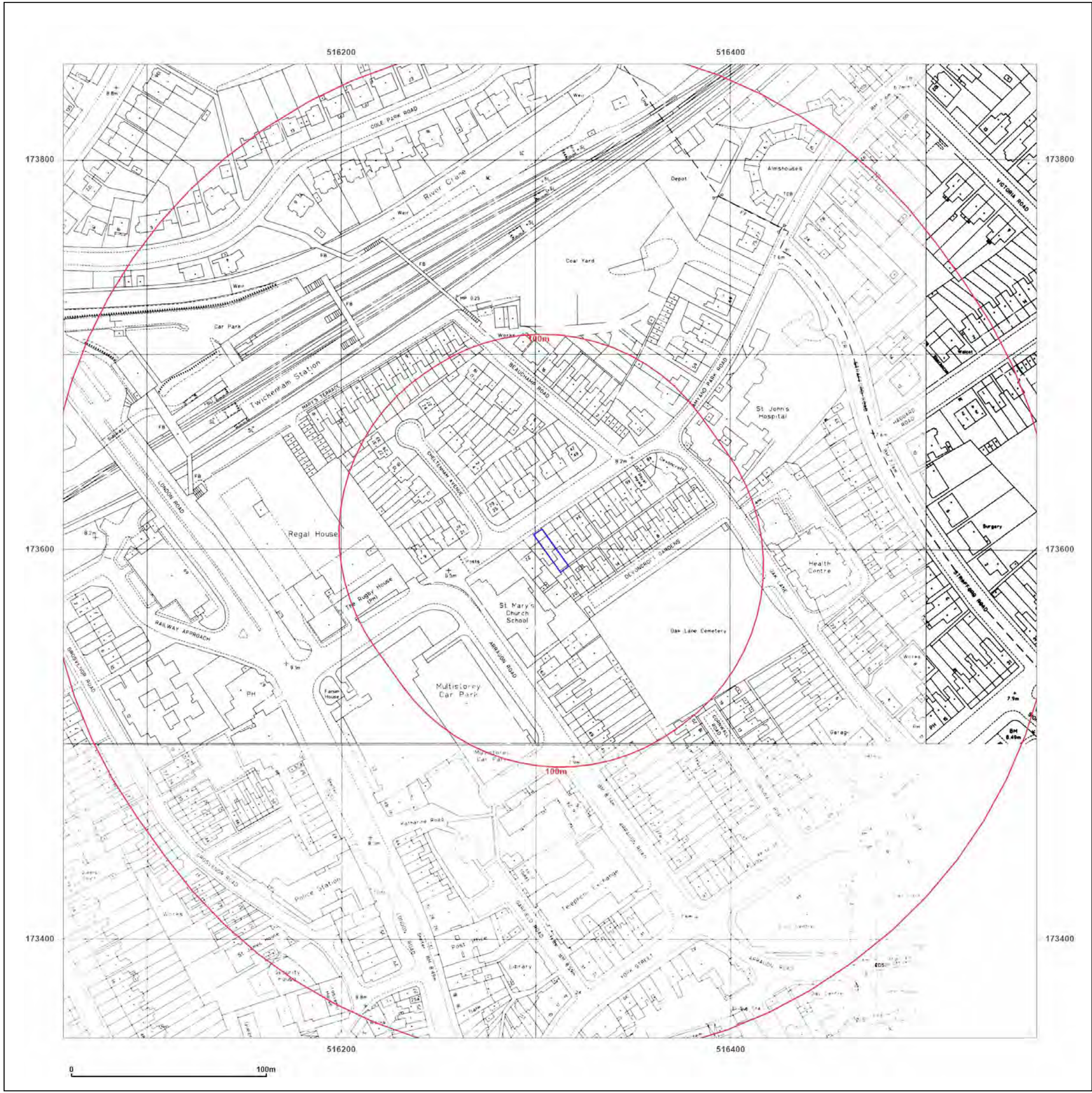


Produced by  
Groundsure Insights  
T: 08444 159000  
E: [info@groundsure.com](mailto:info@groundsure.com)  
W: [www.groundsure.com](http://www.groundsure.com)

© Crown copyright and database rights 2024 Ordnance Survey 100035207

Production date: 31 May 2024

Map legend available at:  
[www.groundsure.com/sites/default/files/groundsure\\_legend.pdf](http://www.groundsure.com/sites/default/files/groundsure_legend.pdf)



**Site Details:**

26, AMYAND PARK ROAD,  
TWICKENHAM, RICHMOND  
UPON THAMES, TW1 3HE


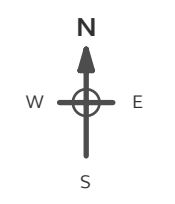
**Client Ref:** P5802J3027 .1 26 Amyand Park  
**Report Ref:** GS-J8Q-TRJ-Y52-DNR  
**Grid Ref:** 516307, 173599

**Map Name:** LandLine

**Map date:** 2003

**Scale:** 1:1,250

**Printed at:** 1:1,250



Produced by  
Groundsure Insights  
T: 08444 159000  
E: [info@groundsure.com](mailto:info@groundsure.com)  
W: [www.groundsure.com](http://www.groundsure.com)

© Crown copyright and database rights 2024 Ordnance Survey 100035207

Production date: 31 May 2024

Map legend available at:  
[www.groundsure.com/sites/default/files/groundsure\\_legend.pdf](http://www.groundsure.com/sites/default/files/groundsure_legend.pdf)





**Site Details:**

26, AMYAND PARK ROAD,  
TWICKENHAM, RICHMOND  
UPON THAMES, TW1 3HE

**Client Ref:** P5802J3027 .1 26 Amyand Park  
**Report Ref:** GS-J8Q-TRJ-Y52-DNR  
**Grid Ref:** 516307, 173599

**Map Name:** County Series

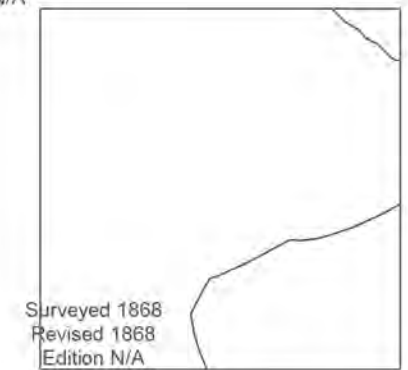
**Map date:** 1865-1868

**Scale:** 1:10,560

**Printed at:** 1:10,560



Surveyed 1865  
Revised 1865  
Edition N/A  
Copyright N/A  
Levelled N/A



Surveyed 1868  
Revised 1868  
Edition N/A  
Copyright N/A  
Levelled N/A



Produced by  
Groundsure Insights  
T: 08444 159000  
E: [info@groundsure.com](mailto:info@groundsure.com)  
W: [www.groundsure.com](http://www.groundsure.com)

© Crown copyright and database rights 2024 Ordnance Survey 100035207

Production date: 31 May 2024

Map legend available at:  
[www.groundsure.com/sites/default/files/groundsure\\_legend.pdf](http://www.groundsure.com/sites/default/files/groundsure_legend.pdf)



**Site Details:**

26, AMYAND PARK ROAD,  
TWICKENHAM, RICHMOND  
UPON THAMES, TW1 3HE

**Client Ref:** P5802J3027 .1 26 Amyand Park  
**Report Ref:** GS-J8Q-TRJ-Y52-DNR  
**Grid Ref:** 516307, 173599

**Map Name:** County Series

**Map date:** 1894

**Scale:** 1:10,560

**Printed at:** 1:10,560



Surveyed 1868  
Revised 1894  
Edition N/A  
Copyright N/A  
Levelled N/A

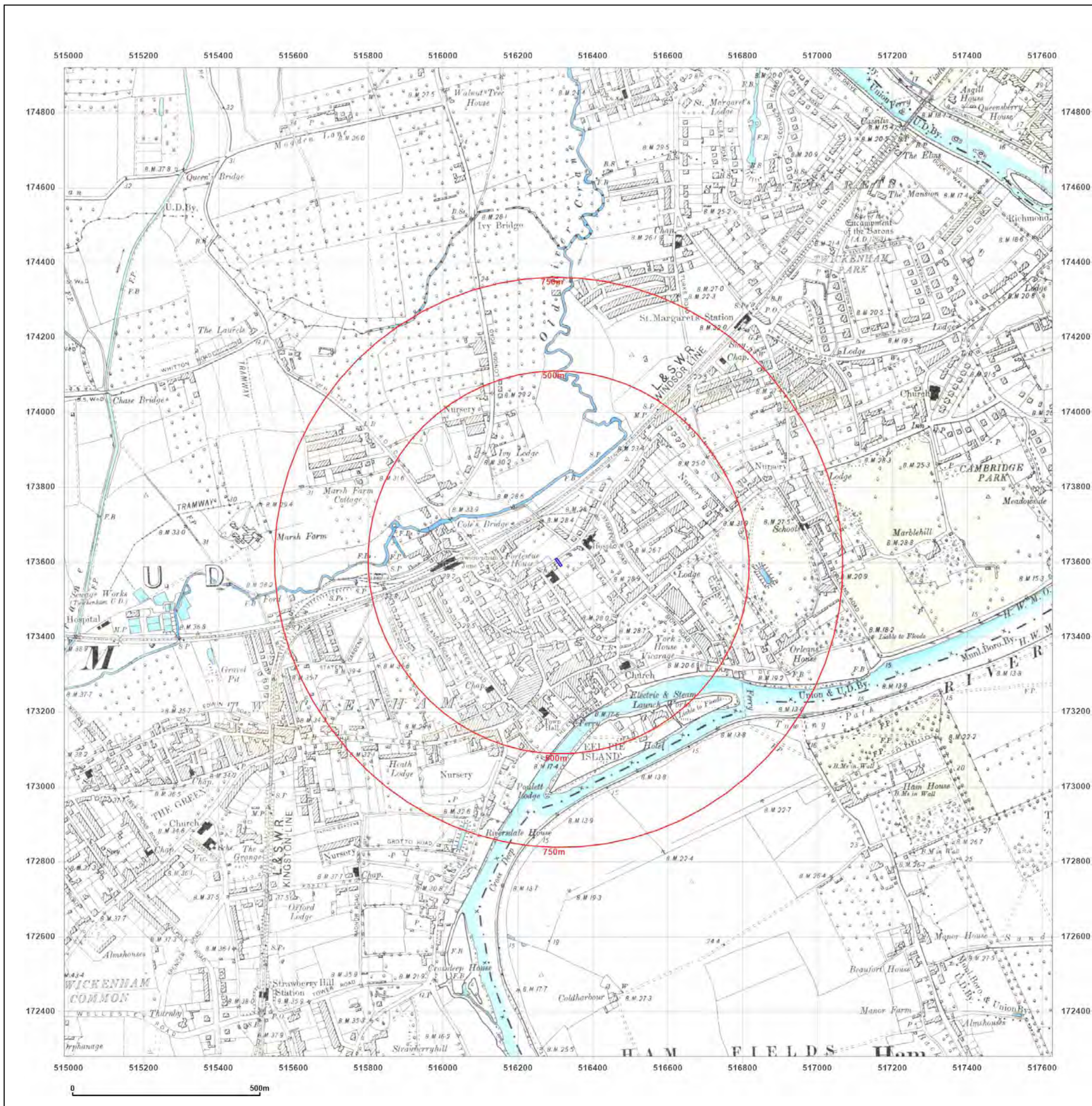


Produced by  
Groundsure Insights  
T: 08444 159000  
E: [info@groundsure.com](mailto:info@groundsure.com)  
W: [www.groundsure.com](http://www.groundsure.com)

© Crown copyright and database rights 2024 Ordnance Survey 100035207

Production date: 31 May 2024

Map legend available at:  
[www.groundsure.com/sites/default/files/groundsure\\_legend.pdf](http://www.groundsure.com/sites/default/files/groundsure_legend.pdf)



**Site Details:**

26, AMYAND PARK ROAD,  
TWICKENHAM, RICHMOND  
UPON THAMES, TW1 3HE

**Client Ref:** P5802J3027 .1 26 Amyand Park  
**Report Ref:** GS-J8Q-TRJ-Y52-DNR  
**Grid Ref:** 516307, 173599

**Map Name:** County Series

**Map date:** 1894

**Scale:** 1:10,560

**Printed at:** 1:10,560



Surveyed 1894  
Revised 1894  
Edition N/A  
Copyright N/A  
Levelled N/A

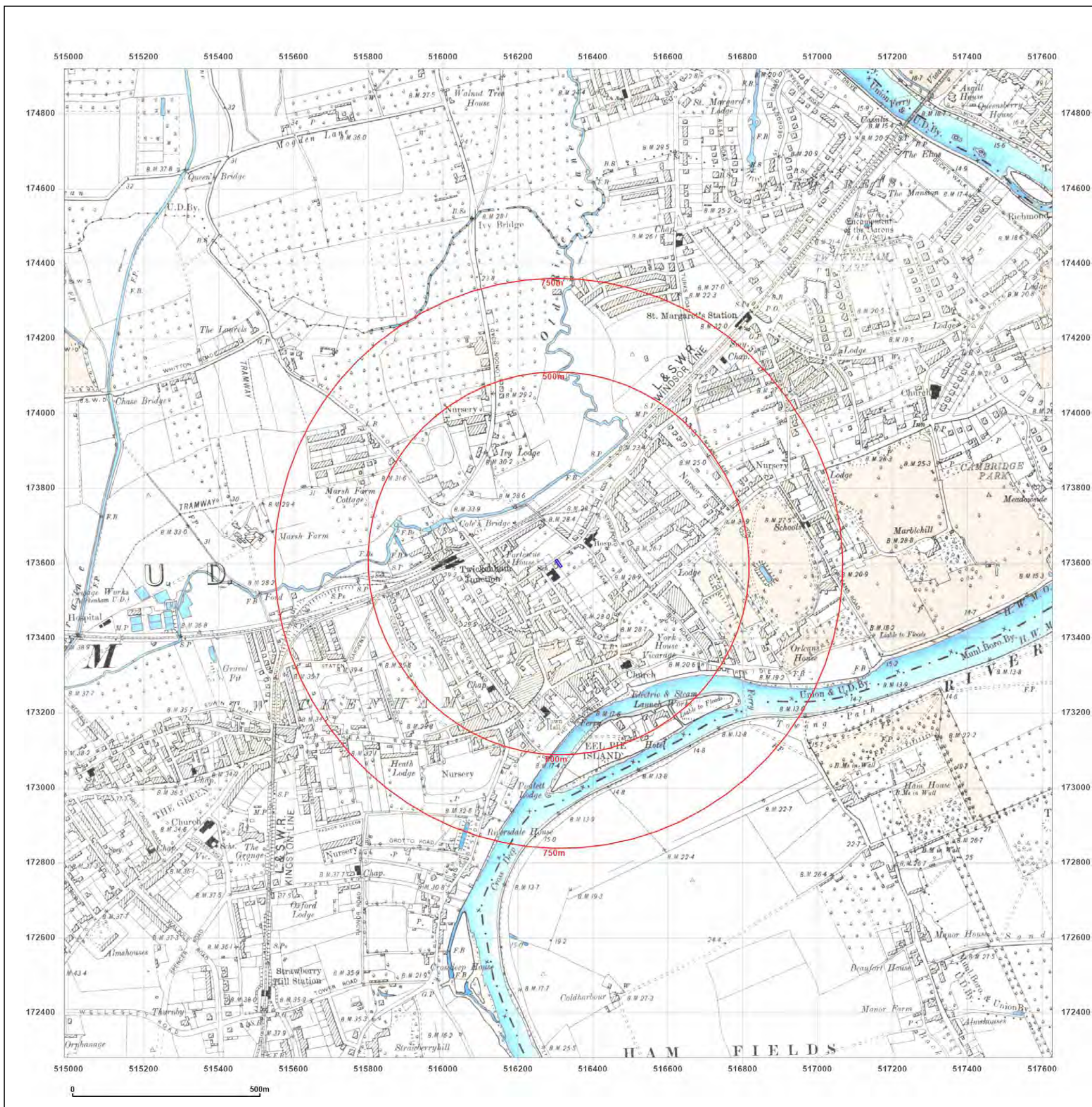


Produced by  
Groundsure Insights  
T: 08444 159000  
E: [info@groundsure.com](mailto:info@groundsure.com)  
W: [www.groundsure.com](http://www.groundsure.com)

© Crown copyright and database rights 2024 Ordnance Survey 100035207

Production date: 31 May 2024

Map legend available at:  
[www.groundsure.com/sites/default/files/groundsure\\_legend.pdf](http://www.groundsure.com/sites/default/files/groundsure_legend.pdf)



**Site Details:**

26, AMYAND PARK ROAD,  
TWICKENHAM, RICHMOND  
UPON THAMES, TW1 3HE

**Client Ref:** P5802J3027 .1 26 Amyand Park  
**Report Ref:** GS-J8Q-TRJ-Y52-DNR  
**Grid Ref:** 516307, 173599

**Map Name:** County Series

**Map date:** 1894

**Scale:** 1:10,560

**Printed at:** 1:10,560



Surveyed 1868  
Revised 1894  
Edition N/A  
Copyright N/A  
Levelled N/A

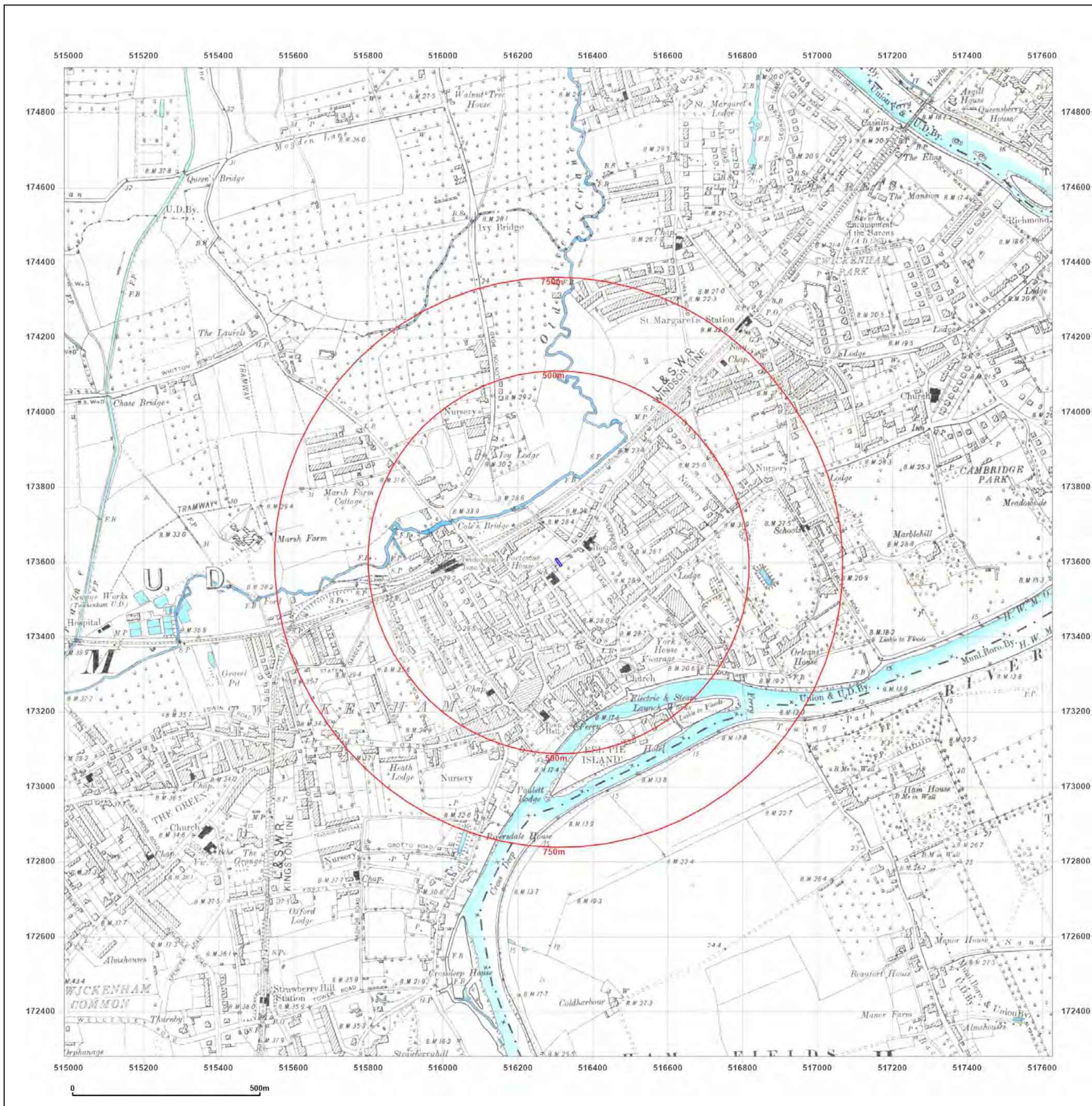


Produced by  
Groundsure Insights  
T: 08444 159000  
E: [info@groundsure.com](mailto:info@groundsure.com)  
W: [www.groundsure.com](http://www.groundsure.com)

© Crown copyright and database rights 2024 Ordnance Survey 100035207

Production date: 31 May 2024

Map legend available at:  
[www.groundsure.com/sites/default/files/groundsure\\_legend.pdf](http://www.groundsure.com/sites/default/files/groundsure_legend.pdf)



**Site Details:**

26, AMYAND PARK ROAD,  
TWICKENHAM, RICHMOND  
UPON THAMES, TW1 3HE

**Client Ref:** P5802J3027 .1 26 Amyand Park  
**Report Ref:** GS-J8Q-TRJ-Y52-DNR  
**Grid Ref:** 516307, 173599

**Map Name:** County Series

**Map date:** 1896

**Scale:** 1:10,560

**Printed at:** 1:10,560



Surveyed 1866  
Revised 1894  
Edition 1896  
Copyright N/A  
Levelled N/A

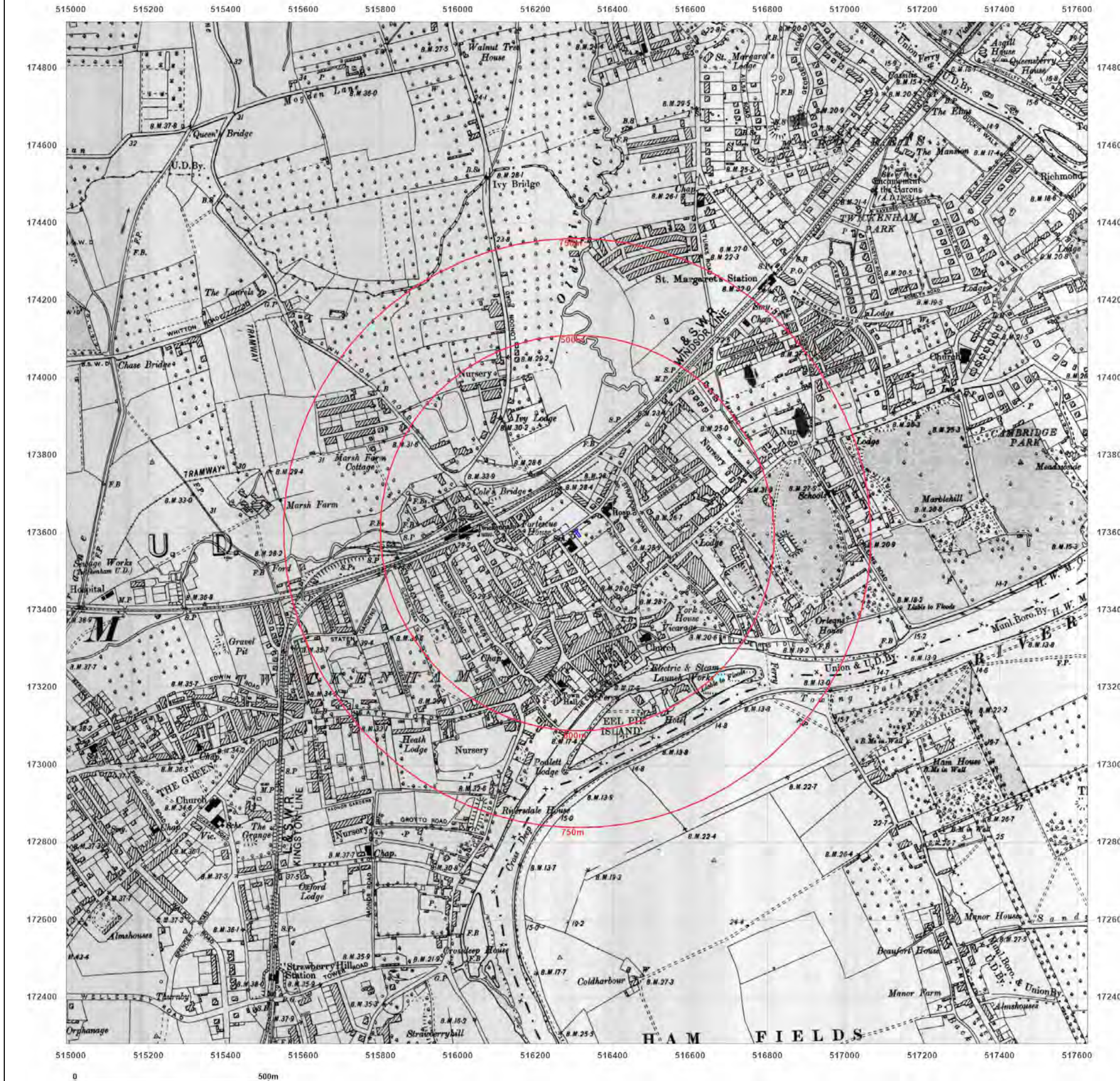


Produced by  
Groundsure Insights  
T: 08444 159000  
E: [info@groundsure.com](mailto:info@groundsure.com)  
W: [www.groundsure.com](http://www.groundsure.com)

© Crown copyright and database rights 2024 Ordnance Survey 100035207

Production date: 31 May 2024

Map legend available at:  
[www.groundsure.com/sites/default/files/groundsure\\_legend.pdf](http://www.groundsure.com/sites/default/files/groundsure_legend.pdf)



**Site Details:**

26, AMYAND PARK ROAD,  
TWICKENHAM, RICHMOND  
UPON THAMES, TW1 3HE

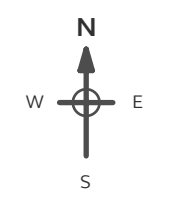
**Client Ref:** P5802J3027 .1 26 Amyand Park  
**Report Ref:** GS-J8Q-TRJ-Y52-DNR  
**Grid Ref:** 516307, 173599

**Map Name:** County Series

**Map date:** 1912

**Scale:** 1:10,560

**Printed at:** 1:10,560



Surveyed 1866  
Revised 1912  
Edition N/A  
Copyright N/A  
Levelled N/A



Produced by  
Groundsure Insights  
T: 08444 159000  
E: [info@groundsure.com](mailto:info@groundsure.com)  
W: [www.groundsure.com](http://www.groundsure.com)

© Crown copyright and database rights 2024 Ordnance Survey 100035207

Production date: 31 May 2024

Map legend available at:  
[www.groundsure.com/sites/default/files/groundsure\\_legend.pdf](http://www.groundsure.com/sites/default/files/groundsure_legend.pdf)



**Site Details:**

26, AMYAND PARK ROAD,  
TWICKENHAM, RICHMOND  
UPON THAMES, TW1 3HE

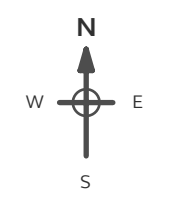
**Client Ref:** P5802J3027 .1 26 Amyand Park  
**Report Ref:** GS-J8Q-TRJ-Y52-DNR  
**Grid Ref:** 516307, 173599

**Map Name:** County Series

**Map date:** 1912

**Scale:** 1:10,560

**Printed at:** 1:10,560



Surveyed 1863  
Revised 1912  
Edition N/A  
Copyright N/A  
Levelled N/A

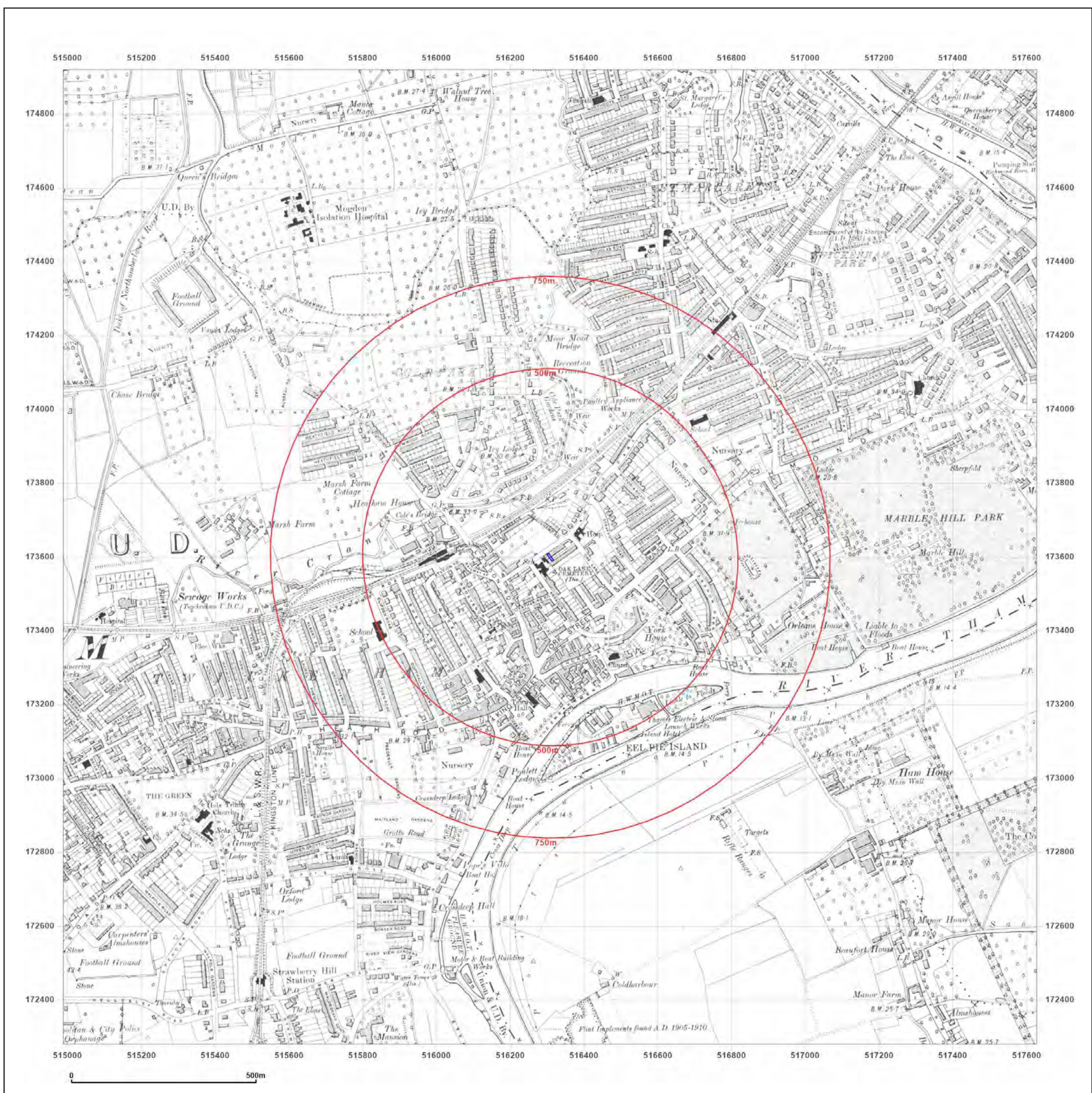


Produced by  
Groundsure Insights  
T: 08444 159000  
E: [info@groundsure.com](mailto:info@groundsure.com)  
W: [www.groundsure.com](http://www.groundsure.com)

© Crown copyright and database rights 2024 Ordnance Survey 100035207

Production date: 31 May 2024

Map legend available at:  
[www.groundsure.com/sites/default/files/groundsure\\_legend.pdf](http://www.groundsure.com/sites/default/files/groundsure_legend.pdf)



**Site Details:**

26, AMYAND PARK ROAD,  
TWICKENHAM, RICHMOND  
UPON THAMES, TW1 3HE

**Client Ref:** P5802J3027 .1 26 Amyand Park  
**Report Ref:** GS-J8Q-TRJ-Y52-DNR  
**Grid Ref:** 516307, 173599

**Map Name:** County Series


**Map date:** 1912

**Scale:** 1:10,560

**Printed at:** 1:10,560



Surveyed 1868  
Revised 1912  
Edition N/A  
Copyright N/A  
Levelled N/A



Produced by  
Groundsure Insights  
T: 08444 159000  
E: [info@groundsure.com](mailto:info@groundsure.com)  
W: [www.groundsure.com](http://www.groundsure.com)

© Crown copyright and database rights 2024 Ordnance Survey 100035207

Production date: 31 May 2024

Map legend available at:  
[www.groundsure.com/sites/default/files/groundsure\\_legend.pdf](http://www.groundsure.com/sites/default/files/groundsure_legend.pdf)

