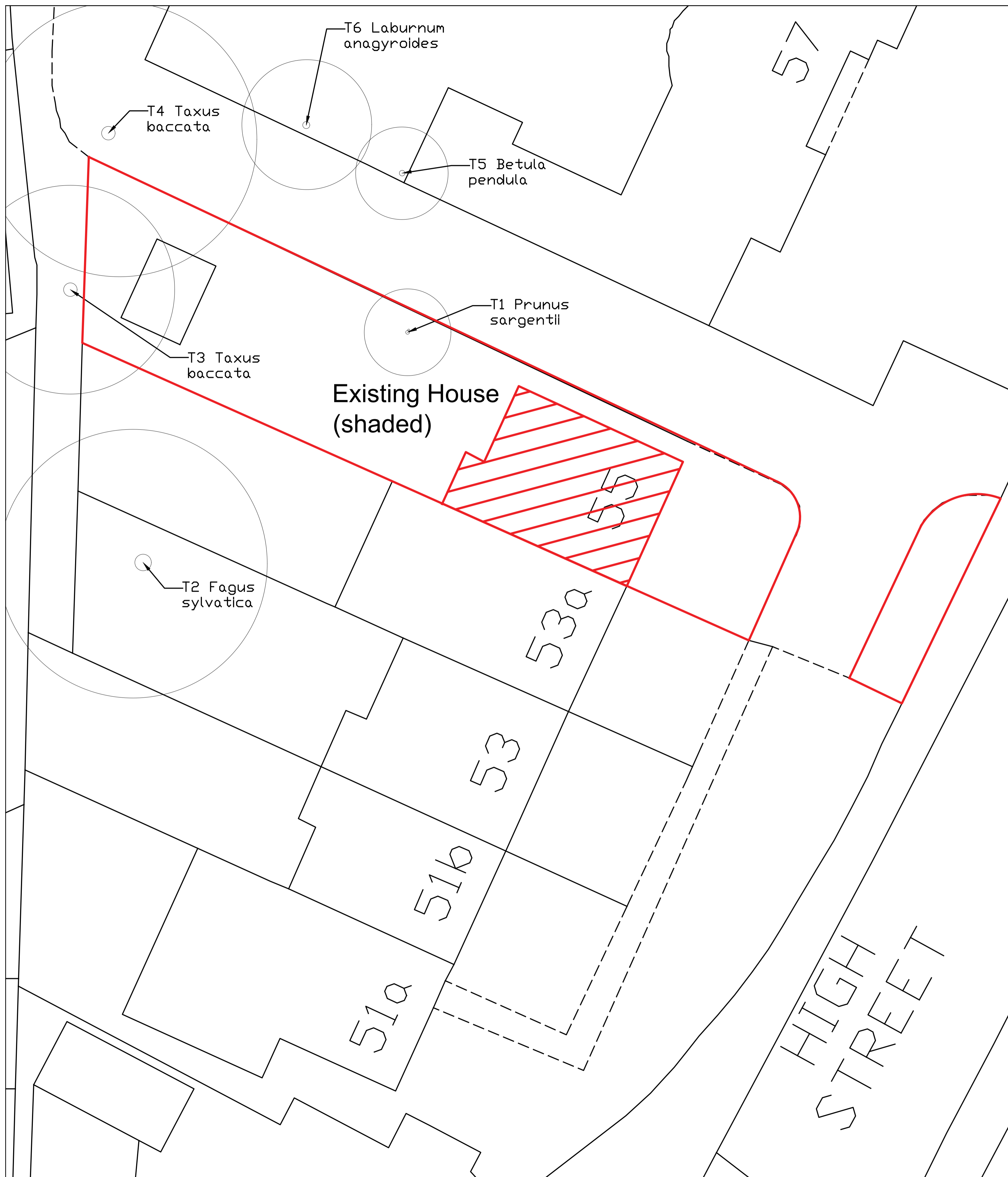



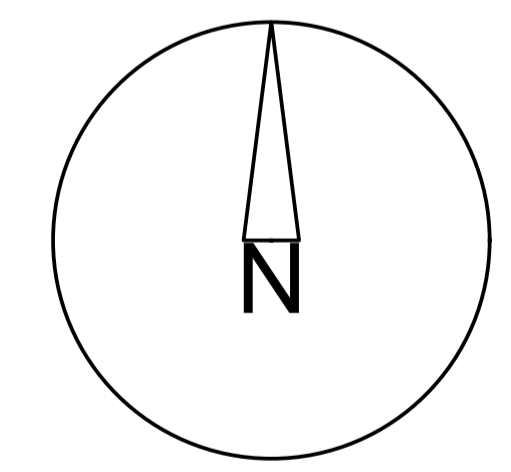
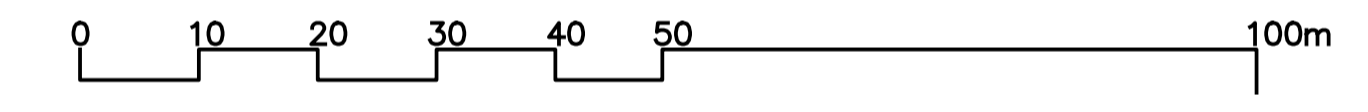
COPYRIGHT: JACKSONOCONNOR ARCHITECTURE  
 No implied license exists. This drawing should not be used to calculate areas for the purpose of valuation. All dimensions to be checked on site by the contractor and such dimensions to be their responsibility. All measurements have been taken as a designer's survey only. Do not scale off the drawings for construction purposes. All setting out and measurements are subject to the constraints of the permitted development or planning permission. All work must comply with relevant British Standards and Building Regulations requirements. Drawing errors and omissions to be reported to the architect.



Site Plan 1:200



Site Location Plan 1:1250



Copyright OS MasterMAP eMaps.com 2024

Date	Comments	Rev.	Date	Comments	Rev.
04.10.24	Issued for Planning Pre-Application	P1			
04.10.24	Further site boundaries added	P2			
07.01.25	Issued for Planning Application	P3			

**JACKSON OCONNOR**  
 ARCHITECTURE  
 Web: www.jacksonoconnor.com  
 Email: jane@jacksonoconnor.com  
 Project: Proposed Rear Single Storey Extension  
 Location: 55 High Street, Hampton, TW12 2SX  
 Title: Location and Site Plans  
 Date: 04/10/2024  
 Scale: 1:1250 @ A3 & 1:200  
 Drawg No.: 064 (LP) 01 P3  
 Rev.