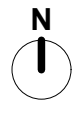
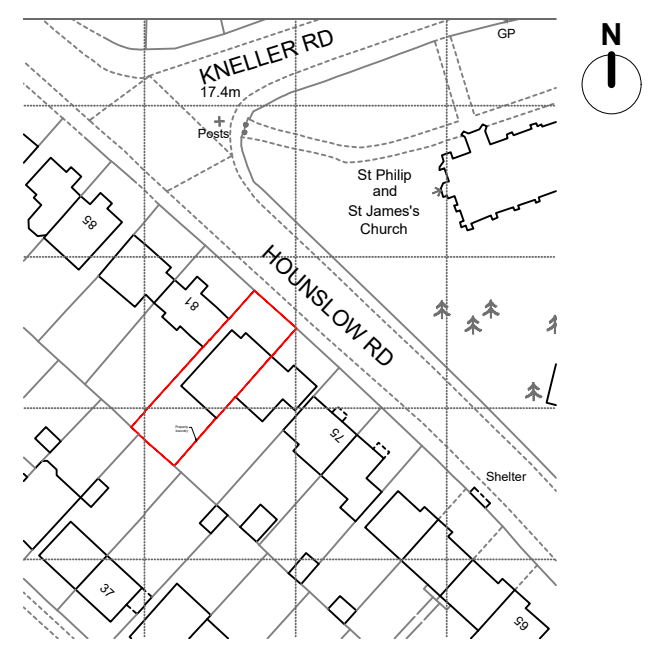


St
C



Site Map
1:200

© Crown copyright 2024 Ordnance Survey 100053143



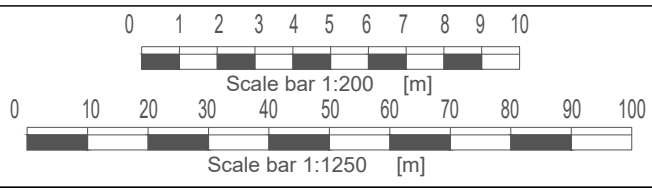
Block Map
1:1250

GENERAL NOTES:

1. THIS DRAWING IS TO BE READ INCONJUNCTION WITH ALL OTHER ARCHITECTURAL AND STRUCTURAL DRAWINGS AND SPECIFICATIONS.
2. ALL DIMENSIONS ARE IN MILLIMETERS UNLESS STATED OTHERWISE.
3. DO NOT SCALE FROM THIS DRAWING UNLESS FOR PLANNING PURPOSES.

BUILDING NOTES:

4. THE CONTRACTOR IS TO ENSURE THAT ALL MATERIALS COMPLY WITH THE RELEVANT BRITISH STANDARDS AND HAVE CURRENT AGREEMENT CERTIFICATES
5. ALL PRODUCTS TO BE FITTED STRICTLY IN ACCORDANCE WITH MAUFACTURER'S INSTRUCTIONS.



MM PLANNING & ARCHITECTURE
 CAUSEWAY HOUSE, 13 THE CAUSEWAY, TEDDINGTON TW11 0JR
 EMAIL INFO@MMPLANNING-ARCHITECTURE.CO.UK
 CONTACT 020 7302 3111

Scale 1:100 @ A3



Project
 79 Hounslow Road, Twickenham,
 Greater London TW2 7HA

Client Owner

Drawing: Site and block plan

Number: 03

Date: 09/07/2024