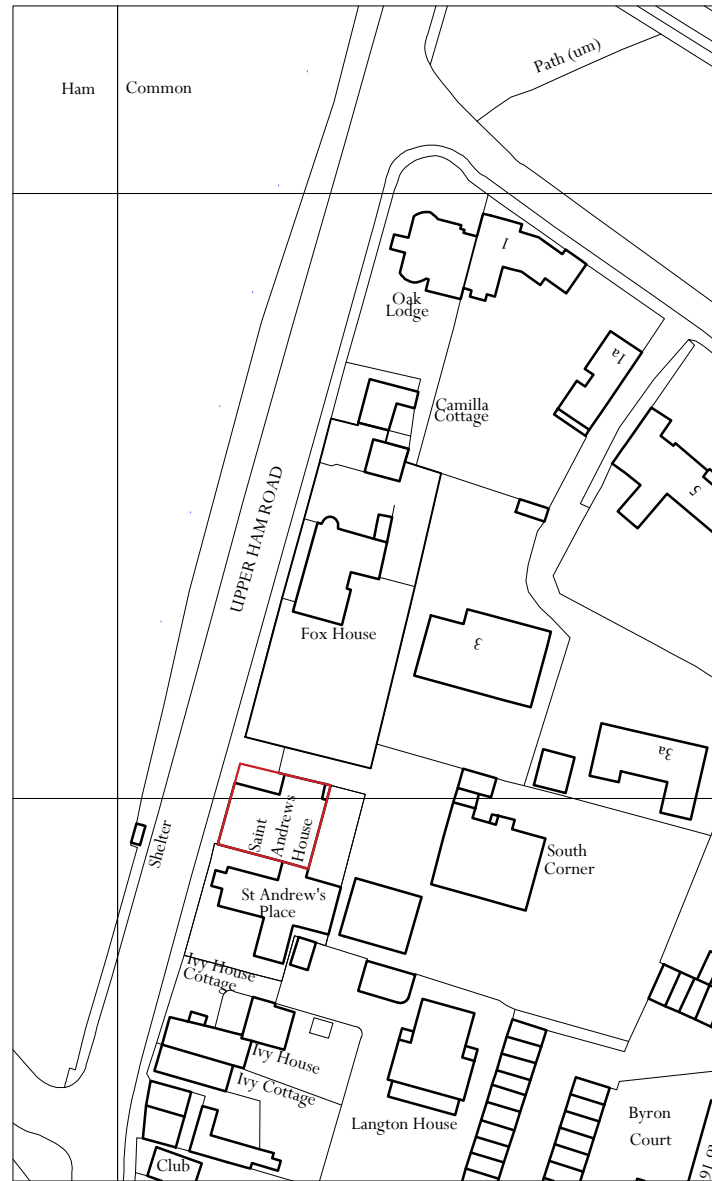
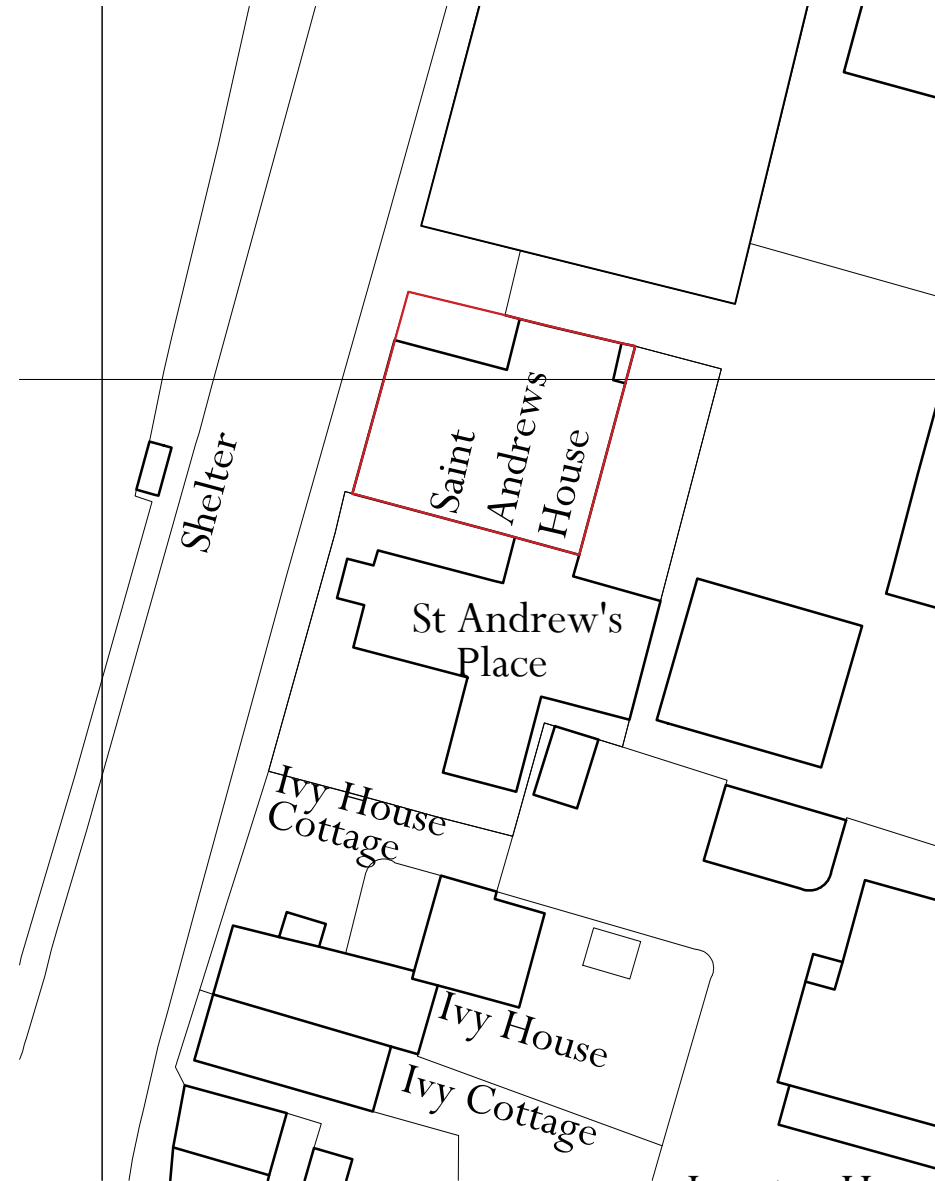


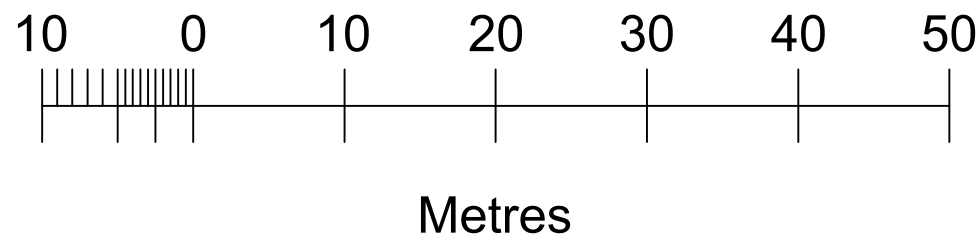
General Notes:
 All dimensions are in millimeters unless noted otherwise.
 All dimensions to be verified on site.
 For any discrepancies and omissions, it is recipient's responsibility to verify the same specifically with the designer.
 The copyright of this drawing is held by ALL1HOUSE. No unauthorized use or copies are permitted without our consent.



1 SITE LOCATION PLAN
 SCALE 1:1250 @ A3



1 BLOCK PLAN
 SCALE 1:500 @ A3



www.all1house.com
 Phone: 020 71128214

Client
Margaret Lyons

Project Title
**Change of Use:
 Commercial Property
 to One-Bed Flat**

Project Address
**@St Andrew's House
 Upper ham Road,
 Richmond, TW10 5LA**

Drawing Title		
SITE LOCATION PLAN BLOCK PLAN		
Scale	1:1250 1:500	A3
Date	14/06/2024	Drawn
		Checked
Drawing No.	A1H 24/SA/001	Rev
		SZ
		00