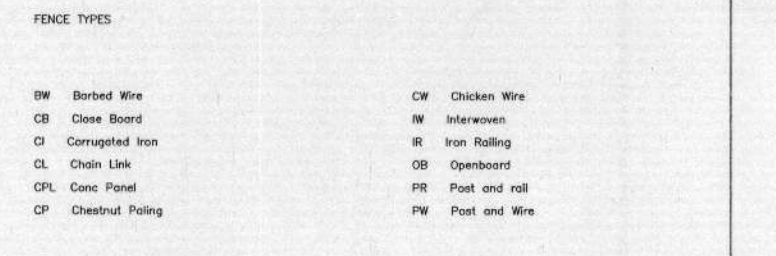
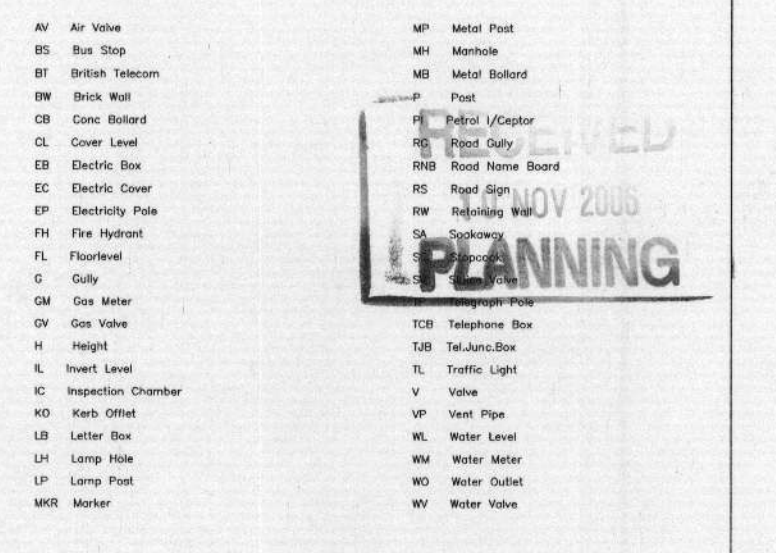



06/3890/ FUL



DRAWN
O.S.M. No.103 Code used 10.8km

NOTES
Drainage and service covers that were buried, obscured or not visible at the time of the survey cannot be shown. Sewer connections between manholes are assumed to be straight and only pipes visible from the cover are shown. Tree canopies are taken as maximum spreads.
BW and fence dimensions are absolute values not difference in height.

SURVEYED BY
GROUND SURVEYS
THE SUMMIT
2 CASTLE HILL TERRACE
MAIDENHEAD BERKS, SL6 4JP
TEL: 01628 629060
FAX: 01628 629089
E:office@groundsurveys.com

CLIENT
AP GEOTECHNICS

SITE
HAMILTON ROAD
TWICKENHAM

TITLE
SITE SURVEY

DATE JUNE 04
SCALE 1 / 200
DWG. NO. 2519 / 01P

SURVEY CONTROL

STN No.	X	Y	Z
1	500.000	1000.000	9.875
2	507.342	1005.141	9.816
3	486.950	1021.049	9.809
4	506.857	1035.348	9.852
5	505.316	1049.061	9.776
6	490.604	1062.794	9.818
7	513.236	1050.739	9.893
8	501.247	1070.007	9.993
9	485.445	1062.837	9.799
10	477.628	1062.653	9.870
11	468.964	1061.796	9.947
12	471.417	1042.828	9.934

