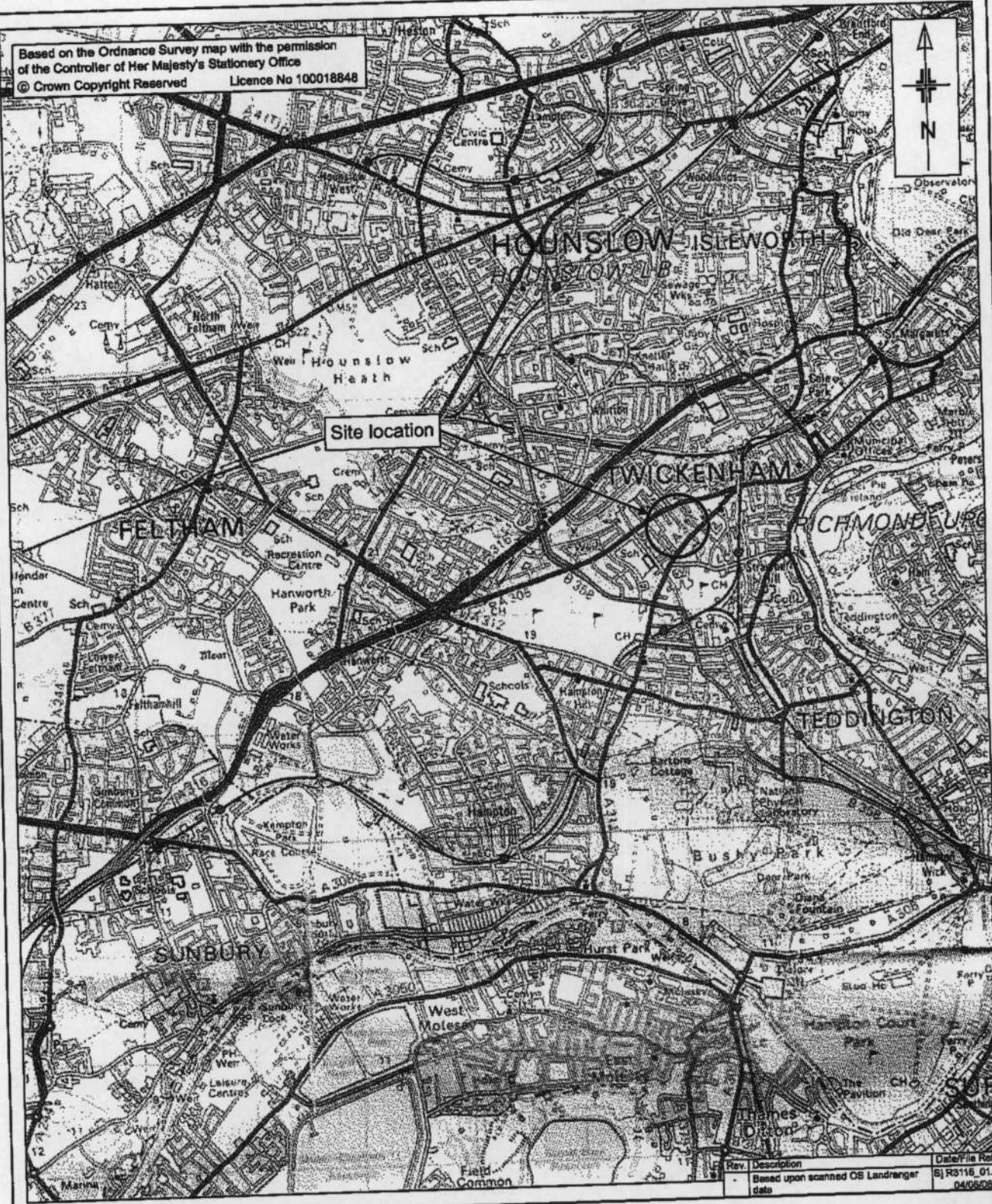


APPENDICES

Appendix A
Maps and Plans

Based on the Ordnance Survey map with the permission of the Controller of Her Majesty's Stationery Office
 © Crown Copyright Reserved Licence No 100018848




| Rev. | Description | Date/File Ref. |
|------|---------------------------------------|--------------------------|
| - | Based upon scanned OS Landranger date | SJ R3116_01.CDR 04/05/08 |

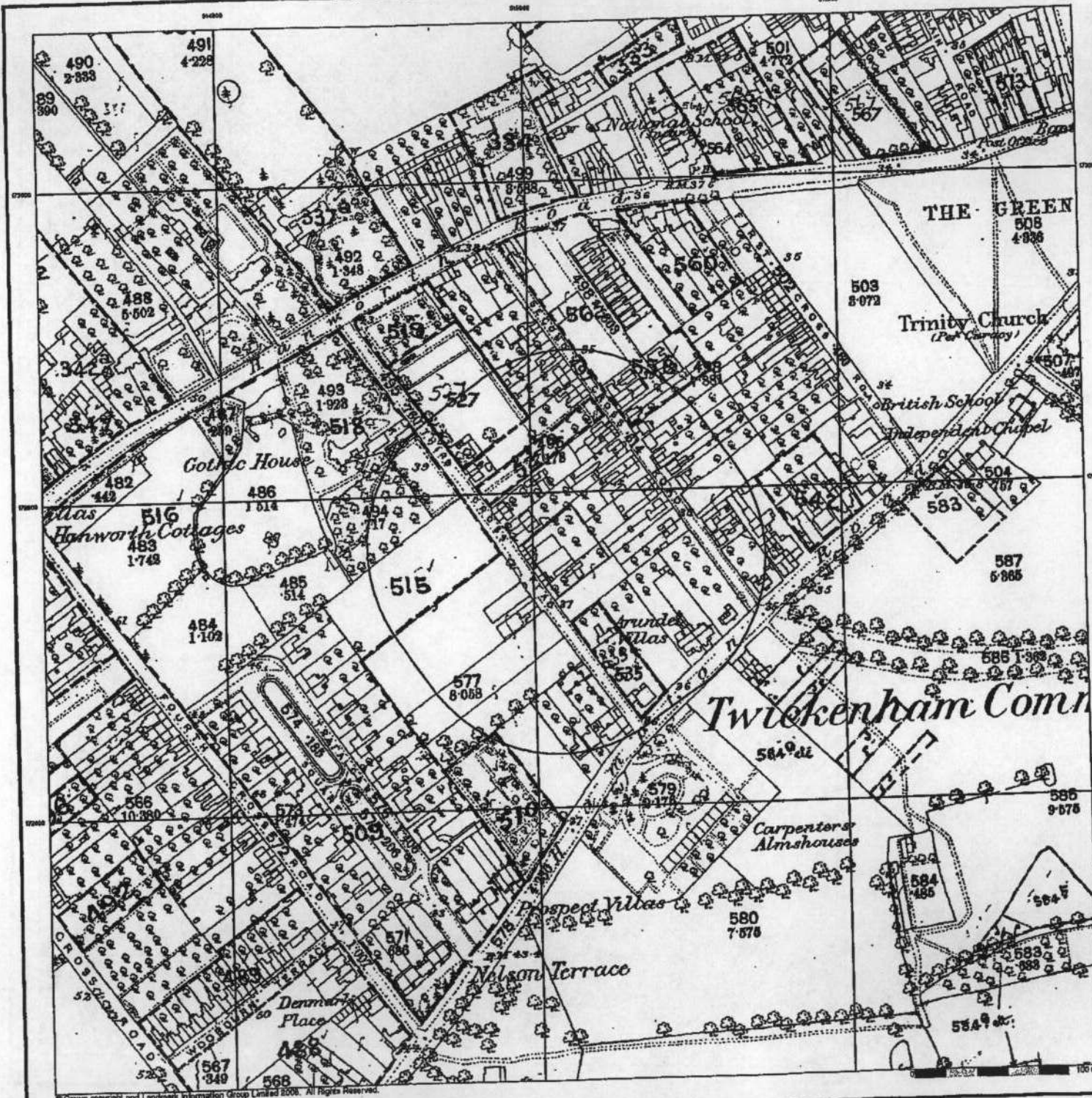
Project Wynnstay Properties Plc. 9 - 23 Third Cross Road, Twickenham - Desk Study

Title Figure 1: Site Location Map

AMEC Earth & Environmental
 Tey Grove, Elm Lane, Feering,
 Colchester, Essex. CO5 9ES
 Telephone: + 44 (0)1376 572582
 Facsimile: + 44 (0)1376 572700
 www.amec.com



| | | | |
|----------------|---------------------|----------|----------------------|
| Scale | 1:50 000 | Date | June 2008 |
| Drawn | DR | Checked | Approved |
| Drawing Number | 7888001193/R3116/01 | Revision | - |
| | | | A4 210x297 |



amec

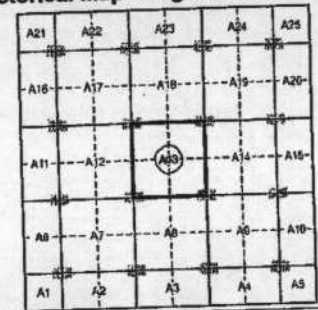
Middlesex
 Published 1875
 Source map scale - 1:2,500

The historical maps shown were reproduced from maps predominantly held at the scale adopted for England, Wales and Scotland in the 1840's. In 1854 the 1:2,500 scale was adopted for mapping urban areas and by 1895 it covered the whole of what were considered to be the cultivated parts of Great Britain. The published date given below is often some years later than the surveyed date. Before 1938, all OS maps were based on the Cassini Projection, with independent surveys of a single county or group of counties, giving rise to significant inaccuracies in outlying areas.

Map Name(s) and Date(s)



Historical Map - Segment A13



Order Details

Order Number: 25500362_1_1
 Customer Ref: 7888001193
 National Grid Reference: 515020, 172760
 Slice: A
 Site Area (Ha): 0.17
 Search Buffer (m): 100

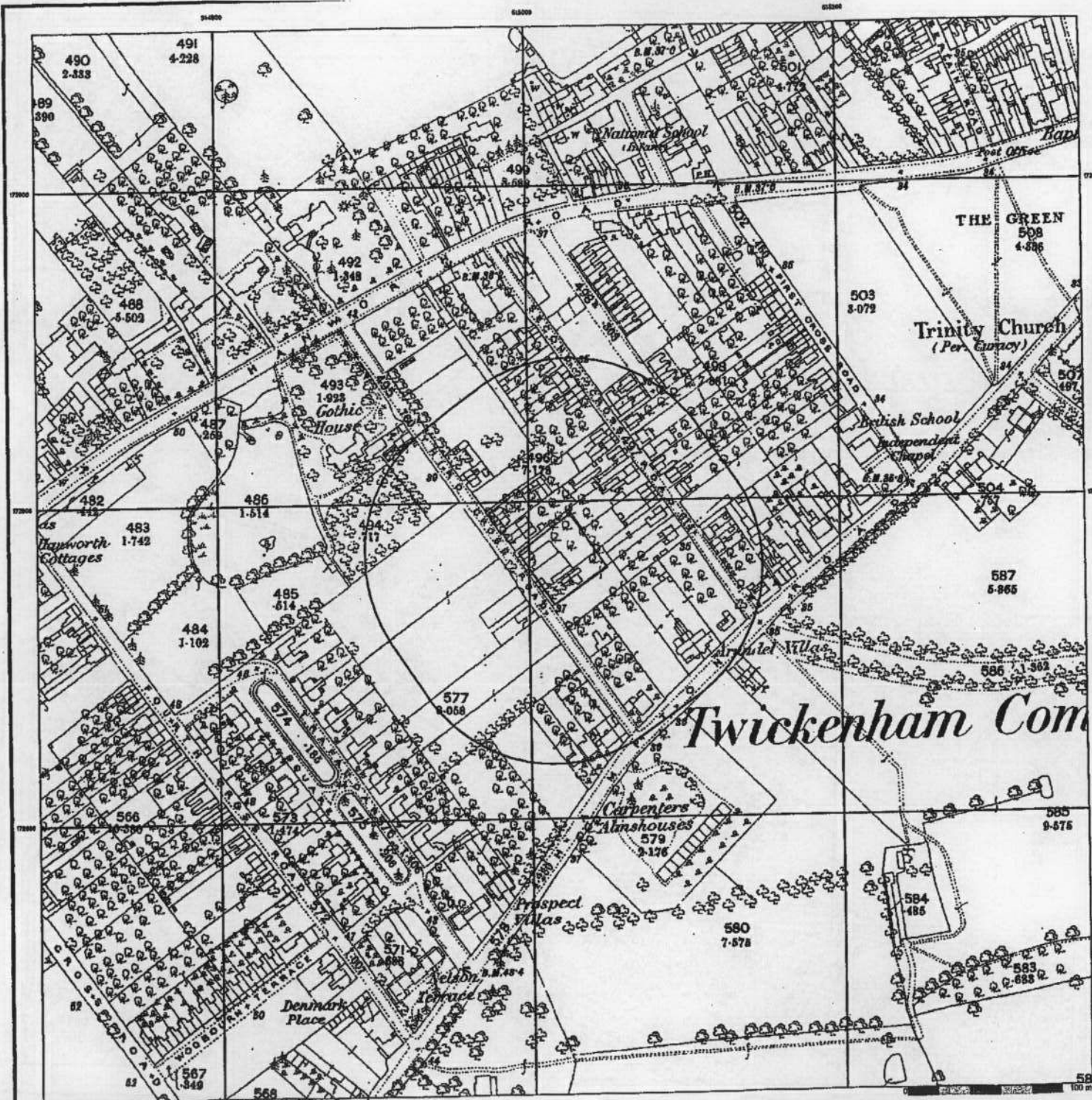
Site Details

9-23, Third Cross Road, TWICKENHAM, TW2 5DY

LANDMARK
 Information Group

Tel: 0844 944 9952
 Fax: 0844 944 9951
 Web: www.envirocheck.co.uk


© Crown copyright and Landmark Information Group Limited 2006. All Rights Reserved.



Surrey
Published 1891
Source map scale - 1:2,500

The historical maps shown were reproduced from maps predominantly held at the scale adopted for England, Wales and Scotland in the 1840's. In 1854 the 1:2,500 scale was adopted for mapping urban areas and by 1896 it covered the whole of what were considered to be the cultivated parts of Great Britain. The published date given below is often some years later than the surveyed date. Before 1838, all OS maps were based on the Cassini Projection, with independent surveys of a single county or group of counties, giving rise to significant inaccuracies in outlying areas.

Map Name(s) and Date(s)



Historical Map - Segment A13

| | | | | |
|-----|-----|-----|-----|-----|
| A21 | A22 | A23 | A24 | A25 |
| A16 | A17 | A18 | A19 | A20 |
| A11 | A12 | A13 | A14 | A15 |
| A6 | A7 | A8 | A9 | A10 |
| A1 | A2 | A3 | A4 | A5 |



Order Details

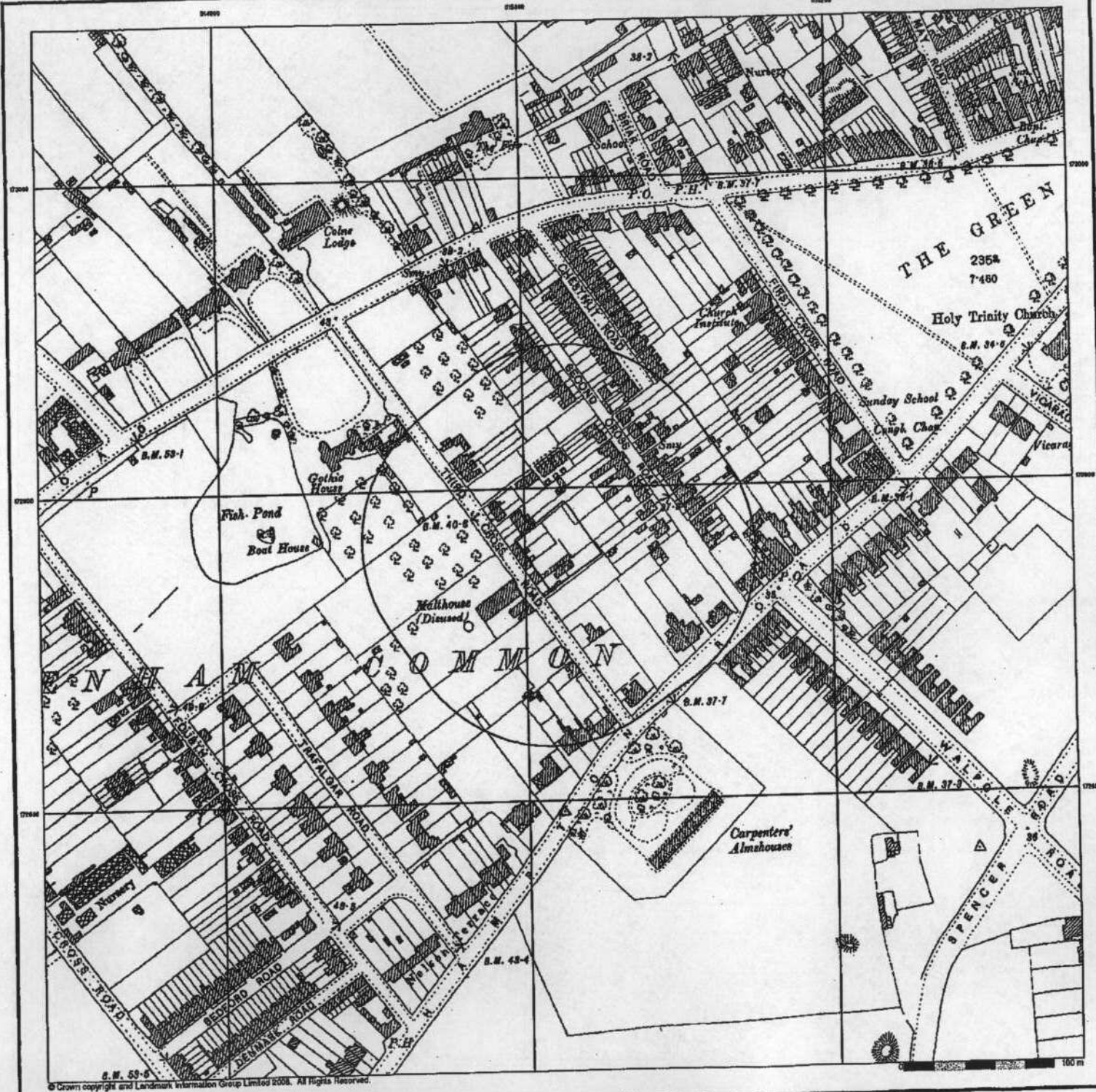
Order Number: 25500382_1_1
Customer Ref: 7888001193
National Grid Reference: 515020, 172760
Slice: A
Site Area (Ha): 0.17
Search Buffer (m): 100

Site Details

9-23, Third Cross Road, TWICKENHAM, TW2 5DY




Tel: 0844 944 9952
Fac: 0844 944 9951
Web: www.envirocheck.co.uk



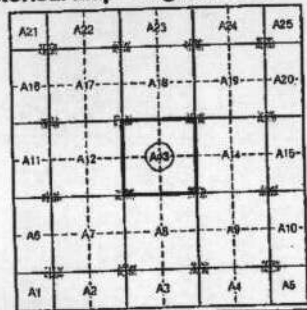
Surrey
Published 1898
Source map scale - 1:2,500

The historical maps shown were reproduced from maps predominantly held at the scale adopted for England, Wales and Scotland in the 1840's. In 1854 the 1:2,500 scale was adopted for mapping urban areas and by 1898 it covered the whole of what were considered to be the cultivated parts of Great Britain. The published date given below is often some years later than the surveyed date. Before 1938, all OS maps were based on the Cassini Projection, with independent surveys of a single county or group of counties, giving rise to significant inaccuracies in outlying areas.

Map Name(s) and Date(s)



Historical Map - Segment A13



Order Details

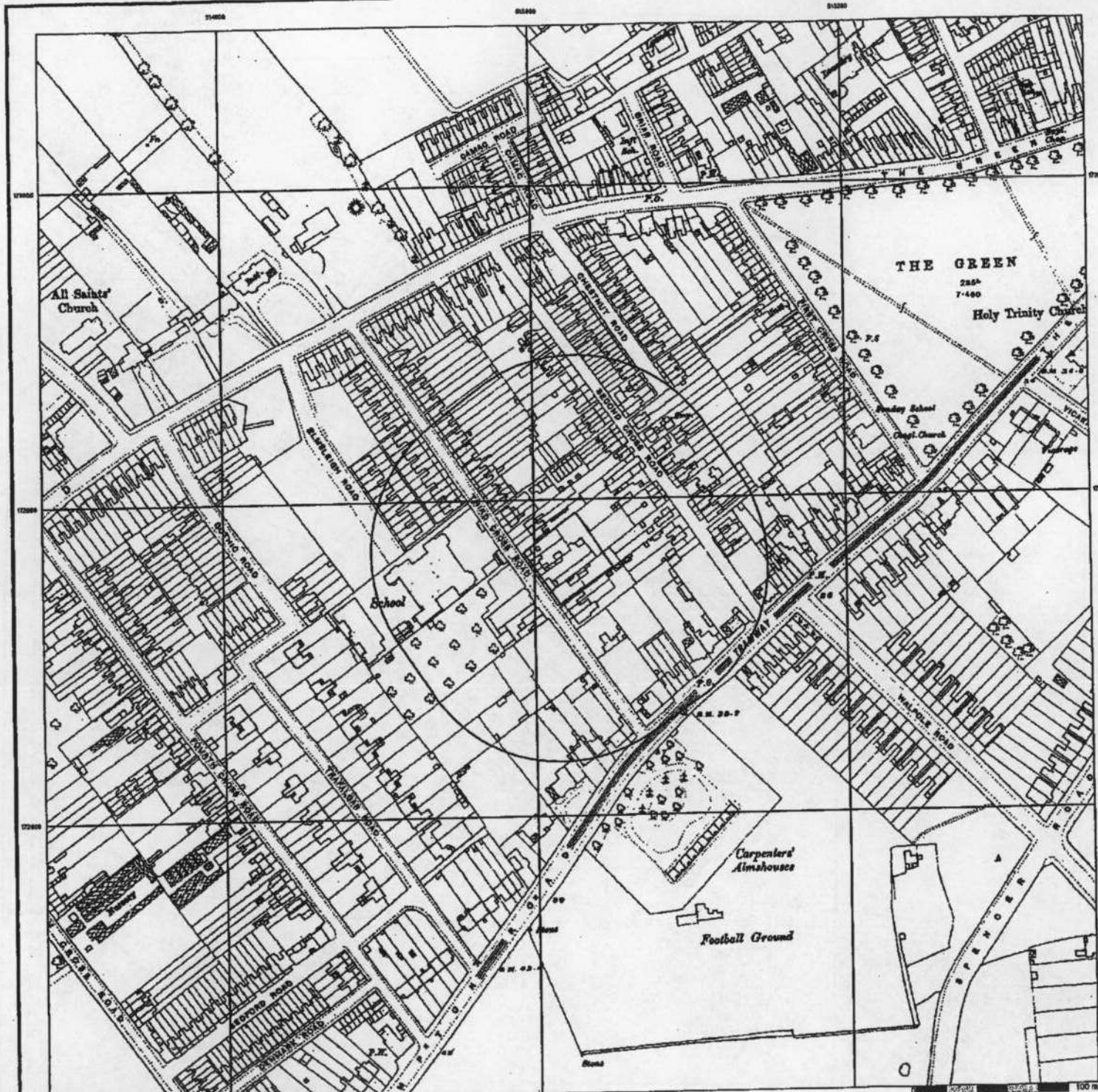
Order Number: 25500362_1_1
 Customer Ref: 7888001193
 National Grid Reference: 515020, 172760
 Slice: A
 Site Area (Ha): 0.17
 Search Buffer (m): 100

Site Details

9-23, Third Cross Road, TWICKENHAM, TW2 5DY




Tel: 0144 844 9952
 Fax: 0144 844 9961
 Web: www.shvirocheck.co.uk



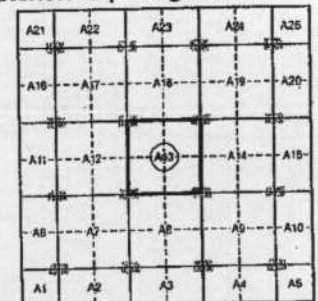
Middlesex
 Published 1915
 Source map scale - 1:2,500

The historical maps shown were reproduced from maps predominantly held at the scale adopted for England, Wales and Scotland in the 1940's. In 1954 the 1:2,500 scale was adopted for mapping urban areas and by 1996 it covered the whole of what were considered to be the cultivated parts of Great Britain. The published data given below is often some years later than the surveyed date. Before 1938, all OS maps were based on the Cassini Projection, with independent surveys of a single county or group of counties, giving rise to significant inaccuracies in outlying areas.

Map Name(s) and Date(s)



Historical Map - Segment A13



Order Details

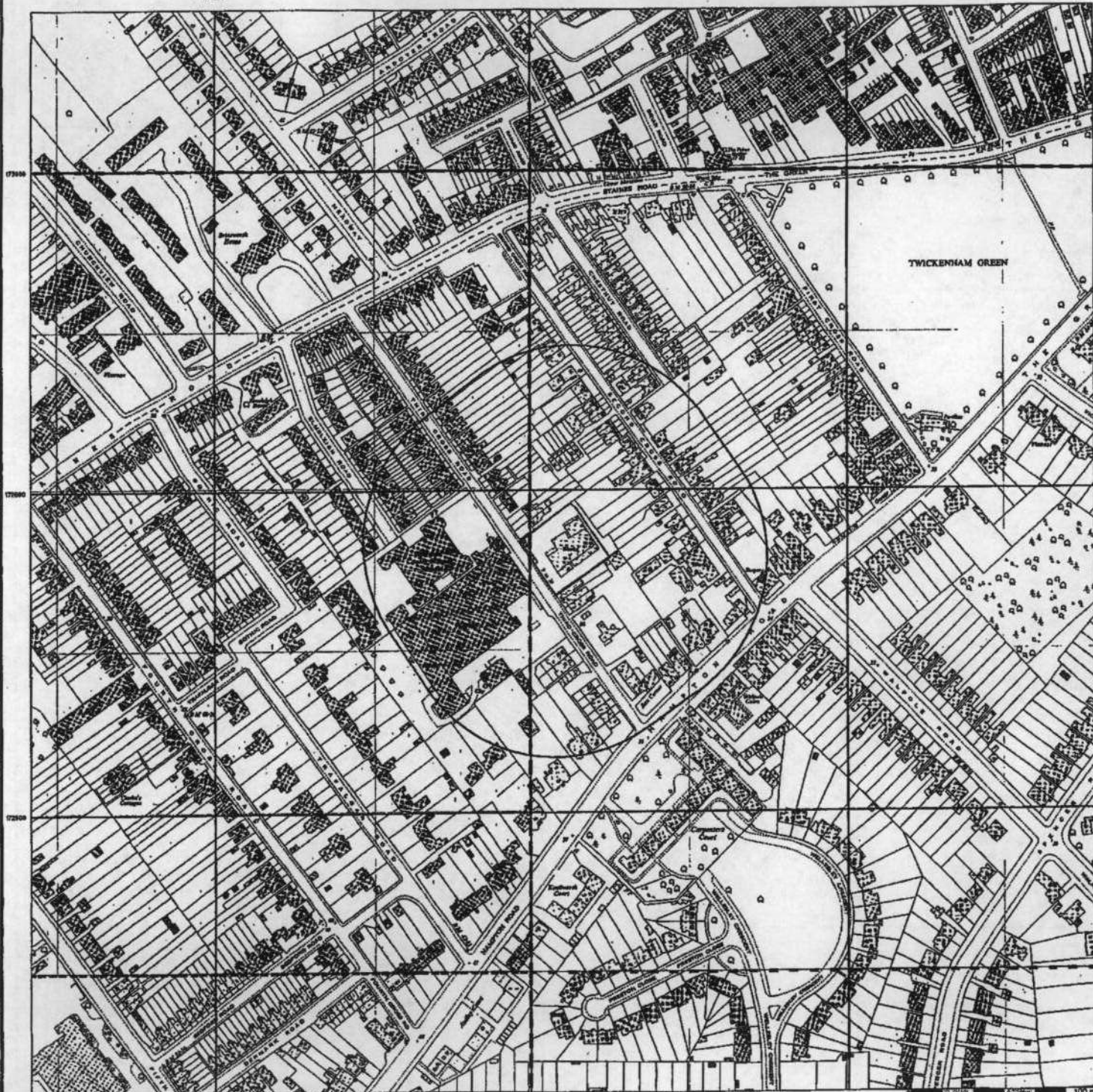
Order Number: 25500362_1_1
 Customer Ref: 7886001193
 National Grid Reference: 515020, 172760
 Site: A
 Site Area (Ha): 0.17
 Search Buffer (m): 100

Site Details

9-23, Third Cross Road, TWICKENHAM, TW2 5DY



Tel: 0844 844 8952
 Fax: 0844 844 8991
 Web: www.ewrecheck.co.uk



Ordnance Survey Plan

Published 1959 - 1961

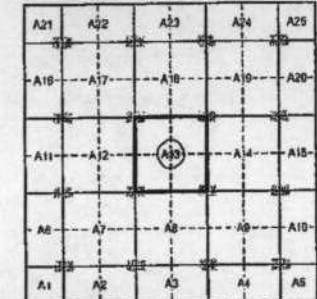
Source map scale - 1:1,250

The historical maps shown were reproduced from maps predominantly held at the scale adopted for England, Wales and Scotland in the 1840's. In 1854 the 1:2,500 scale was adopted for mapping urban areas and by 1866 it covered the whole of what were considered to be the cultivated parts of Great Britain. The published date given below is often some years later than the surveyed date. Before 1936, all OS maps were based on the Cassini Projection, with independent surveys of a single county or group of counties, giving rise to significant inaccuracies in outlying areas.

Map Name(s) and Date(s)



Historical Map - Segment A13



Order Details

Order Number: 25500362_1_1
 Customer Ref: 7868001193
 National Grid Reference: 515020, 172760
 Slice: A
 Site Area (Ha): 0.17
 Search Buffer (m): 100


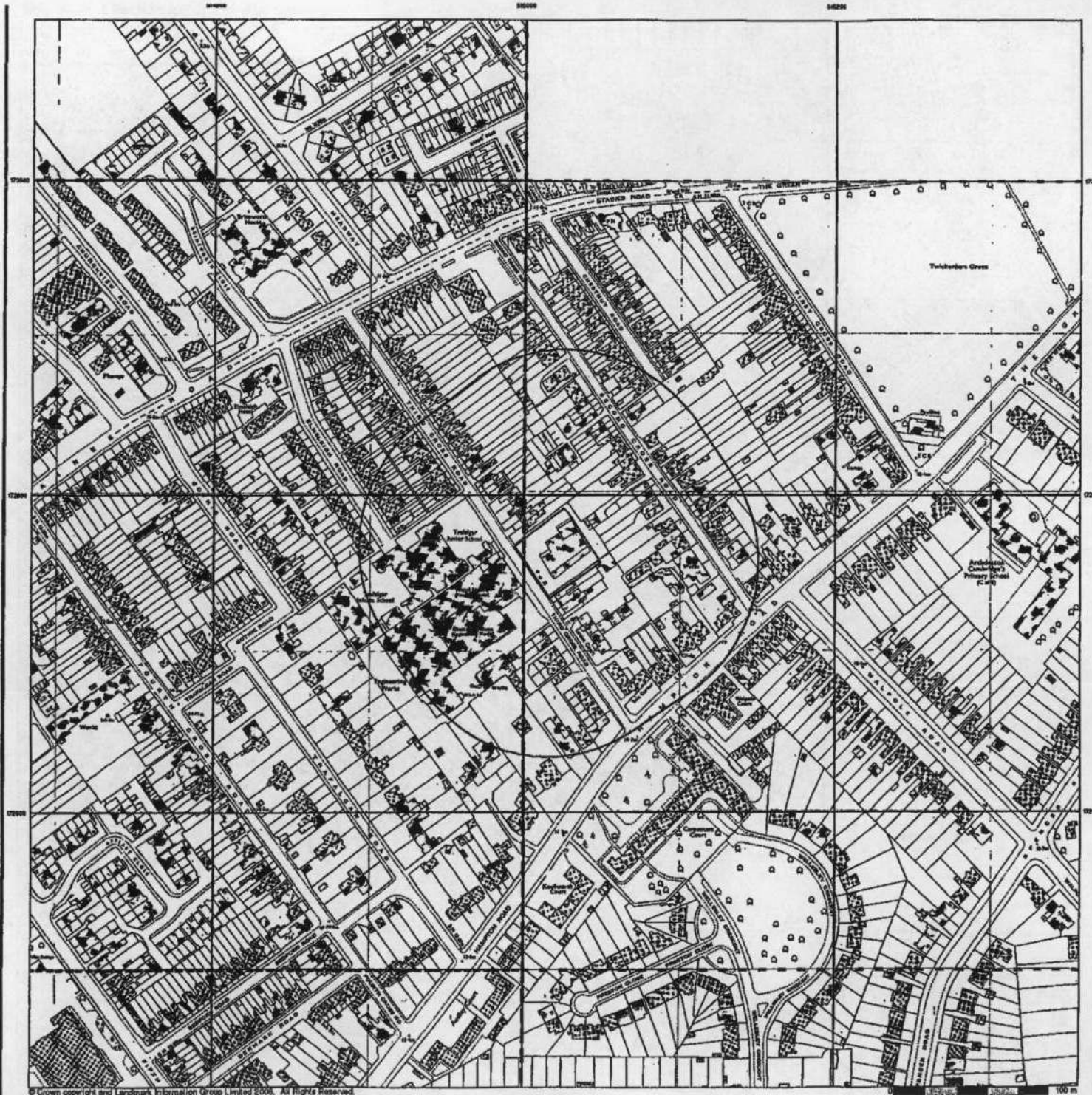
Site Details

9-23, Third Cross Road, TWICKENHAM, TW2 5DY



Tel: 0844 844 0962
 Fax: 0844 844 8951
 Web: www.ameccheck.co.uk

© Crown copyright and Landmark Information Group Limited 2006. All Rights Reserved.



Ordnance Survey Plan

Published 1972 - 1987

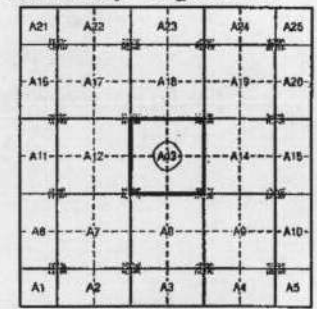
Source map scale - 1:1,250

The historical maps shown were reproduced from maps predominantly held at the scale adopted for England, Wales and Scotland in the 1840's. In 1854 the 1:2,500 scale was adopted for mapping urban areas and by 1896 it covered the whole of what were considered to be the cultivated parts of Great Britain. The published date given below is often some years later than the surveyed date. Before 1938, all OS maps were based on the Cassini Projection, with independent surveys of a single county or group of counties, giving rise to significant inaccuracies in outlying areas.

Map Name(s) and Date(s)



Historical Map - Segment A13



Order Details

Order Number: 25500362_1_1
 Customer Ref: 7888001193
 National Grid Reference: 515020, 172760
 Slice: A
 Site Area (Ha): 0.17
 Search Buffer (m): 100

Site Details

9-23, Third Cross Road, TWICKENHAM, TW2 5DY



Tel: 0844 844 0952
 Fax: 0544 844 9951
 Web: www.envirocheck.co.uk



Large-Scale National Grid Data
Published 1991

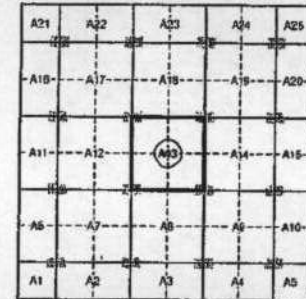
Source map scale - 1:1,250

'Large Scale National Grid Data' superseded SIM cards (Ordnance Survey's 'Survey of Information on Microfilm') in 1992, and continued to be produced until 1999. These maps were the fore-runners of digital mapping and so provide detailed information on houses and roads, but tend to show less topographic features such as vegetation. These maps were produced at both 1:2,500 and 1:1,250 scales.

Map Name(s) and Date(s)



Historical Map - Segment A13



Order Details

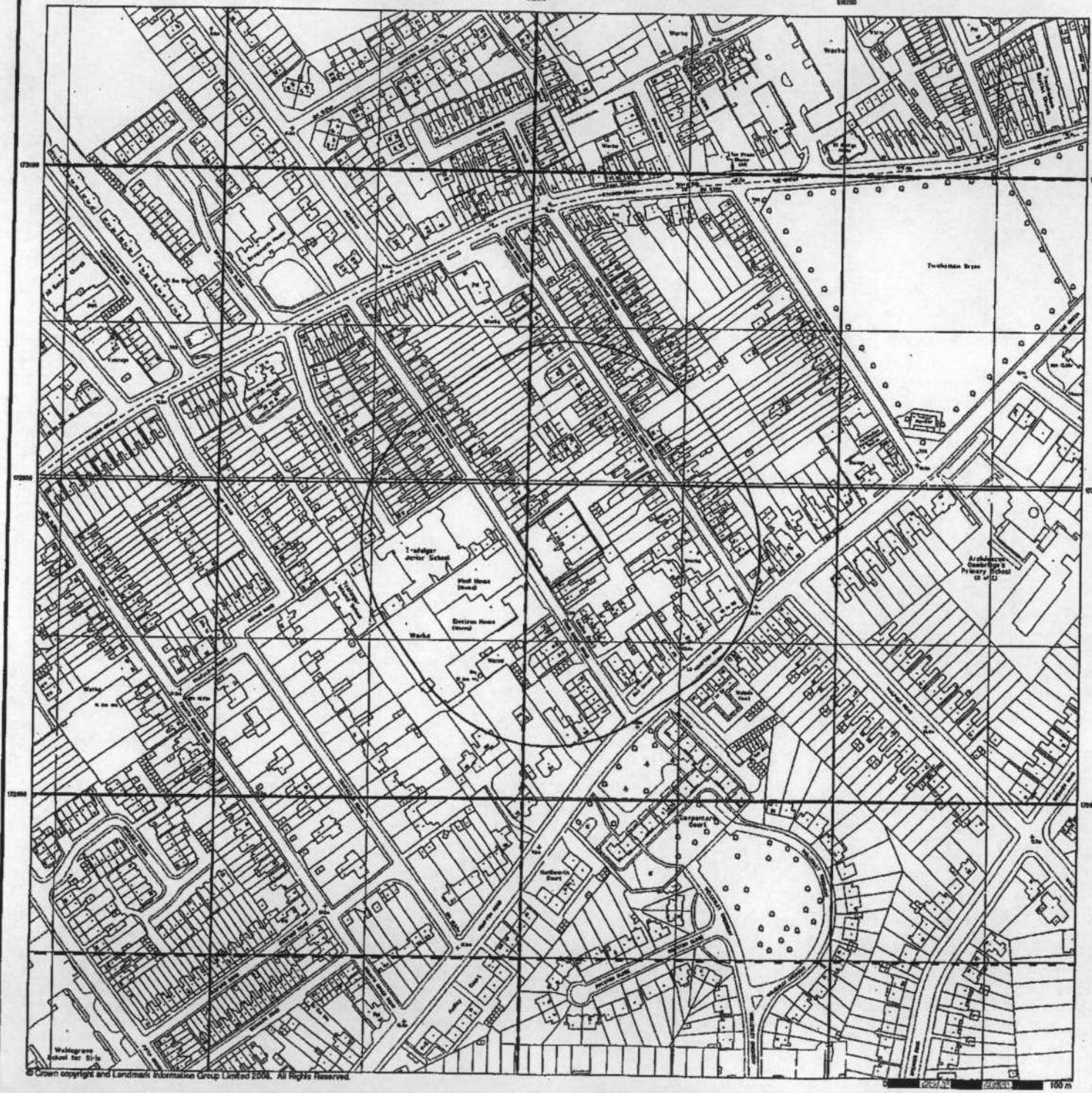
Order Number: 25500362_1_1
 Customer Ref: 7888001193
 National Grid Reference: 515020, 172760
 Slice: A
 Site Area (Ha): 0.17
 Search Buffer (m): 100

Site Details

9-23, Third Cross Road, TWICKENHAM, TW2 5DY



Tel: 0844 844 8952
 Fax: 0844 844 9051
 Web: www.envirocheck.co.uk



Walsgrove School for Girls
 © Crown copyright and Landmark Information Group Limited 2006. All Rights Reserved.