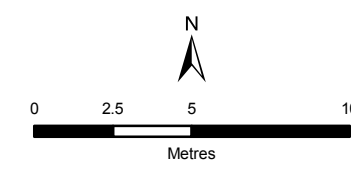
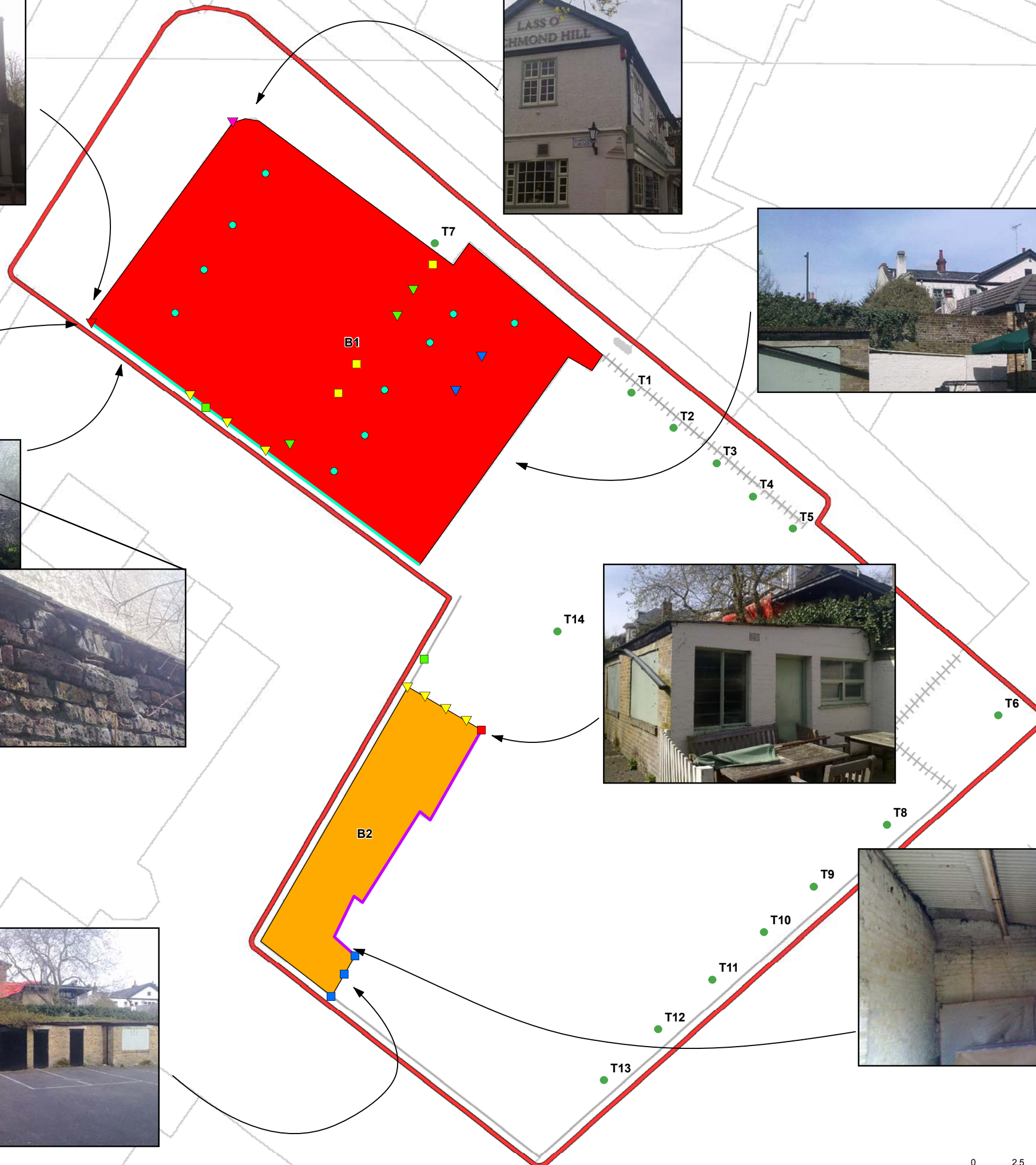



Legend

- Trees
- Potential Bat Access Points (indicative)*
- ▼ Gap behind B1 wall and neighbouring wall
- ▼ Gap in soffit
- ▼ Gaps around flashing
- ▼ Gaps behind wooden boarding and down pipe
- ▼ Gaps in brickwork
- ▼ Gaps under ridge tiles
- ▼ Gaps under tiles
- Hole in brickwork
- Hole in wall
- Slipped / missing tiles
- Gaps under roof
- Lifted lead flashing
- Building Potentials*
- High
- Medium
- Site Boundary



Base map supplied by FOM Properties Ltd
This map must not be copied or reproduced by any means
without prior written permission from Thomson Ecology Limited.

Figure: 4
External Bat Inspection
Results

Surveyed For: FOM Properties Ltd
Drawing Ref: OONS101/5796/1
Drawing Size: A3
Drawn By: Thomson Ecology (KQ)
Checked By: Thomson Ecology (NS)
Date: 07/04/2010