












**Legend**

-  TWICKENHAM STADIUM EVENT DAY CPZ
-  COLE PARK WEEKDAY & EVENT DAY CPZ
-  HEATHAM AREA WEEKDAY & EVENT DAY CPZ
-  STADIUM
-  BOROUGH BOUNDARY

-  ZONE 'R' ENTRY AND EXIT PLATE
-  ZONE 'R' & 'HM' ENTRY AND EXIT PLATE
-  ZONE 'R' & 'C' ENTRY AND EXIT PLATE
-  ZONE 'R' & 'C' ENTRY PLATE
-  ZONE 'HM' & 'R' ENTRY PLATE
-  ZONE 'R' & 'C' & 'HM' ENTRY & EXIT PLATE

\*Reproduced from the 1998 Drainage Survey 1429 scale map with the permission of The Controller of Her Majesty's Stationary Office. Drawn copyright London Borough of Richmond Upon Thames Licence No. LA 086523



**JOB TITLE**  
 ENTRY & EXIT PLATE LOCATIONS  
 EVENT DAY  
 CONTROLLED PARKING

DRAWING NO. Acad - Timmy 7		REV.	
Scale NTS	Date JUNE 2004	Section TRAFFIC	Drawn N HUDDART
Bob Atker BSc CEng MICE IMS Head of Highways & Transport		Checked CAS	



CIVIC CENTRE 44 YORK STREET  
 TWICKENHAM TW1 3BZ  
 TEL : 0181 891 1411 FAX : 0181 891 7702